TAB 16 – ENVIRONMENTAL

Exhibit W - Page 618 of PDF

Phase I ESA

PHASE I ENVIRONMENTAL SITE ASSESSMENT

E. KENNEDY STREET AND S. CONVERSE STREET
SPARTANBURG, SPARTANBURG COUNTY
SOUTH CAROLINA

Prepared For:
SCG Development
8245 Boone Boulevard
Tysons Corner, Virgina 22182

BLE Project Number 25-25926.01

April 24, 2025

BUNNELL LAMMONS ENGINEERING
6004 Ponders Court | Greenville, SC 29615
864.288.1265 | 864.288.4330 | info@blecorp.com
BLECORP.COM

TABLE OF CONTENTS

1.0 EXECUTIVE SUMMARY 1

2.0 INTRODUCTION 4
2.1 Purpose/Scope of Services 4
2.2 Assumptions, Limitations, and Exceptions 5
2.3 Special Terms and Conditions (User Reliance) 6
2.4 Report Validity 7
2.4.1 Client's Obligations Under ASTM 1527-21 7

3.0 SITE DESCRIPTION 8
3.1 Location and Description 8
3.2 Site Characteristics and Current Site Use 8
3.3 Site Utilities 8
3.4 Surrounding Area General Characteristics 8
3.5 Current Use of Adjoining Properties 8

4.0 USER PROVIDED INFORMATION 10
4.1 Land Title and Judicial Records for Environmental Liens and Activity and Use Limitations 10
4.2 Specialized Knowledge, Actual Knowledge, and/or Experience 10
4.3 Significant Valuation Reduction for Environmental Issues 10
4.4 Commonly Known or Reasonably Ascertainable Information 10
4.5 Degree of Obviousness 11
4.6 Owner, Property Manager, and Occupant Information 11
4.7 Reason for Performing Phase I ESA 11
4.8 Other User-Provided Documents 11

5.0 SITE RECONNAISSANCE 12
5.1 Site Operations, Processes, and Equipment 12
5.2 Petroleum, Chemical, or Waste Storage 12
5.3 Drainage and Collection Systems 13
5.4 Electrical Transformers and PCB Containing Equipment 13
5.5 Other Notable Site Features 13
5.6 Releases or Potential Releases 13

6.0 RECORDS REVIEW 15
6.1 Standard Environmental Records 15
6.1.1 Summary of State and Federal Environmental Database Records Review 16
6.2 Local Regulatory Agency Findings 18
6.2.1 State Regulatory File Review 18
6.2.2 Fire Department Records 18
6.2.3 Recorded Land Title Records 18
6.3 Standard Historical Record Sources 19
6.3.1 Aerial Photographs 19
6.3.2 Fire Insurance Maps 19
6.3.3 City Directories 19
6.3.4 Historical USGS Topographic Quadrangles 23
6.3.5 Building Department Records 25
6.3.6 Zoning/Land Use Records 25

6.3.7 Property Tax Files 25
6.4 Historical Review Summary 25
6.5 Physical Setting Sources 26
6.5.1 Topography 26
6.5.2 Geology/Hydrogeology 26
6.5.3 Soils 26
6.6 Data Gap Summary 27

7.0 INTERVIEW SUMMARY 28

8.0 NON-SCOPE CONSIDERATIONS 29

9.0 FINDINGS 31

10.0 CONCLUSIONS 33
10.1 Recognized Environmental Conditions (RECs) 33
10.2 Controlled Recognized Environmental Conditions (CRECs) 33
10.3 Historical Recognized Environmental Conditions (HRECs) 33
10.4 De Minimis Conditions 33
10.5 Business Environmental Risks (BERs) 33
10.6 Significant Data Gaps 33

11.0 CERTIFICATION OF ENVIRONMENTAL PROFESSIONALS 34

12.0 REFERENCES 35

Appendices

Appendix A Figures
Appendix B User/Client Questionnaire
Appendix C Photograph Log
Appendix D Regulatory Database Report
Appendix E Supporting Documentation
Appendix F Aerial Photographs
Appendix G Fire Insurance Maps
Appendix H City Directory Records
Appendix I Historic Topographic Maps
Appendix J Resumes

1.0 EXECUTIVE SUMMARY

As authorized by acceptance of our Proposal No. P25-0252 by SCG Development representatives, Bunnell-Lammons Engineering, Inc. (BLE) performed a Phase I Environmental Site Assessment (ESA) of the property identified as an approximate 0.25-acre portion of Spartanburg County Parcel Number 7-12-21-103.00 located at the northwest corner of the intersection of East Kennedy Street and South Converse Street in Spartanburg, Spartanburg County, South Carolina (herein referred to as the "Site"). The purpose of the Phase I ESA was to identify Recognized Environmental Conditions (RECs) in general accordance with the American Society for Testing and Materials (ASTM) E 1527-21, *Standard Practice for Environmental Site Assessments: Phase I Environmental Site Assessment Process*. The Site location is indicated on the attached Figures 1 through 3 (**Appendix A**).

Findings & Opinions

BLE performed the Phase I ESA Site reconnaissance on April 8, 2025. BLE was provided access to the Site by Mr. Jon Enos, the User with SCG Development; however, BLE performed the Site reconnaissance unescorted. The following is a summary of BLE's findings and opinions of this assessment:

- The Site consists of an approximate 0.25-acre portion of one (1) parcel of land identified by the Spartanburg County Tax Assessor as Parcel Number 7-12-21-103.00. The Site is located in the downtown commercial district of Spartanburg, South Carolina. The Site is generally bound by East Broad Street to the north, South Converse Street to the east, East Kennedy Street to the south, and Liberty Street to the west.

- At the time of the April 8, 2025 Site reconnaissance, the Site consisted of vacant grassed land.

- No above ground storage tanks (ASTs), underground storage tanks (USTs), or bulk chemicals (containers greater than 5-gallons) were observed or otherwise identified associated with the Site.

- Historical records indicate the Site was developed for commercial purposes from at least 1923 through circa 1986. Lumber sheds associated with an adjoining lumber yard were evident on-Site in 1923. A commercial building was then evident along the eastern Site boundary from circa 1951 through at least 1968. A commercial building was then located in the northeastern portion of the Site from at least 1976 through circa 1986. The Site appeared vacant in 1994 after the construction of the adjoining, western parking garage.

- Surrounding properties generally consist of commercial, residential, and institutional developments associated with downtown Spartanburg, South Carolina. Broadwalk (Meeting Street Academy and Upstate Forever) is located to the north of the Site. South Converse Street, followed by Spartanburg Community College-Downtown Campus, is located to the east of the Site. East Kennedy Street, followed by Hot Spot carwash and service station, is located south of the Site. The Kennedy Street Parking Garage is located west of the Site.

- Historically, the surrounding area has consisted primarily of commercial, industrial, institutional, and residential development since at least the late 1800s. Industrial development, including an iron works facility and lumber yard, was located west of the Site, beyond South Liberty Street, from the late 1800s through circa 1920. Commercial development then occurred west of the Site from the 1920s through the 1960s. Residential development was generally located north, east, and south of the Site from the early 1900s through 1920s. Institutional development occurred east of the Site

circa 1920. Commercial development and redevelopment north and south of the Site occurred during the 1950s through 1970s. Commercial and institutional development was generally located in the immediate area of the Site in the 1980s. The adjoining parking garage was evident in 1994, and the remaining areas surrounding the Site appeared as commercial developments. From the 1990s to the present day, commercial development and redevelopment has occurred in the surrounding area.

Commercial development, including automotive repair facilities, filling stations, used automobile sales facilities, a steam laundry, and a laundry and cleaner have been located west of the Site from the early 1900s through the 1960s. A filling station was located south of the Site in 1951 and 1953. The Cox Sinclair Service Station was identified adjoining the Site to the west in 1964. Redevelopment in the adjoining and surrounding area has occurred from the 1960s to the present day. BLE did not identify records of spills or releases in association with these facilities through review of the environmental database record. Based on BLE's review of reasonably ascertainable information, coupled with a review of area topographic maps and environmental database records, BLE did not identify adjoining and surrounding properties which represent a REC to the Site.

- Hot Spot 2010, located to the south of the Site, was identified on the South Carolina Department of Environmental Services (SCDES) UST registry under Facility ID Number 08324. Four (4) USTs are currently registered as in-use at the facility. The UST system was in-compliance with SCDES regulations during a June 18, 2024 inspection. A release from the UST system was confirmed by the SCDES on December 21, 1993. Assessment and remediation activities, as directed by the SCDES, are on-going, and costs associated with assessment and remediation activities are funded through the SCDES State Underground Petroleum Environmental Response Bank (SUPERB). The responsible party for the release is listed as R. L. Jordan Oil Company of North Carolina, Inc. BLE contacted Mr. Quincy Hoffer, a Project Manager with the SCDES UST Division, in relation to the Hot Spot 2010 facility during the course of a 2024 Phase I ESA performed on the Site. Mr. Hoffer reported that the most recent assessment conducted at the facitliy in 2024 was a Tier I assessment which was performed in 2001. During the Tier I assessment, groundwater contamination from petroleum products was identified beneath the facility. During the course of this Phase I ESA, BLE contacted Mr. Evan Maxwell, a Project Manager with the SCDES UST Division; however, as of the issuance of this report, Mr. Maxwell had not responded to BLE. BLE understands the petroleum release from the Hot Spot 2010 facility has a low rank and low risk classification. Based upon review of area topographic maps, the facility has an inferred gradient to the southeast, thus away from the Site. Additionally, the UST system appears to be approximately 100-feet and greater from the Site. Based on the current regulatory status, the relative distance between the UST system and the Site, and the inferred gradient away from the Site, BLE does not consider the Hot Spot 2010 to represent a REC to the Site at this time.

- Pyes Phillips 66 Service Station, formerly located to the west of the Site, was identified on the EDR Historic Automotive database associated with former operations as a gasoline service station from at least 1951 through circa 1972. The former gasoline service station was in the approximate location of the present-day parking garage to the west of the Site. BLE was unable to interview former owners or operators regarding the nature of historic automotive operations conducted on the property. The facility was not listed as a hazardous waste generator or on UST databases in available state and federal regulatory databases. The property was redeveloped into the present-day parking garage circa 1990. BLE did not identify records of USTs, pits, sumps, hydraulic lifts, vaults, or indications of a release of hazardous substances or petroleum products associated with

the redevelopment of the property into a parking garage. Based on review of area topographic maps, the facility has an inferred gradient to the southeast, thus away from the Site. Due to the lack of a reported spill or release and the inferred gradient away from the Site, BLE does not consider the Pyes Phillips 66 Service Station to represent a REC to the Site.

- Surrounding properties were identified through review of the environmental databases (Section 6.1 and **Appendix D**). However, it is BLE's opinion these properties do not represent a REC, due to their topographic gradient, hydrogeologic separation from the Site, and/or the information provided in available regulatory database records.

Conclusions

We have performed a Phase I Environmental Site Assessment in conformance with the scope and limitations of ASTM E 1527-21 of an approximate 0.25-acre portion of Spartanburg County Parcel Number 7-12-21-103.00 located at the northwest corner of the intersection of East Kennedy Street and South Converse Street in Spartanburg, Spartanburg County, South Carolina, the Site. Any exceptions to, or deletions from, this practice are described in Section 2.2 and/or Section 6.6 of this report. This assessment has revealed no RECs in connection with the Site.

In addition, no controlled recognized environmental conditions (CRECs), historical recognized environmental conditions (HRECs), business environmental risks (BERs), de minimis conditions, or significant data gaps were identified during this assessment.

2.0 INTRODUCTION

This report documents the findings, opinions, and conclusions of a Phase I ESA of the Site, which is identified as a portion of Spartanburg County Parcel Number 7-12-21-103.00 located at the northwest corner of the intersection of East Kennedy Street and South Converse Street in Spartanburg, Spartanburg County, South Carolina. BLE was retained by SCG Development to prepare this report, which was performed in general accordance with ASTM E 1527-21, *Standard Practice for Environmental Site Assessments: Phase I Environmental Site Assessment Process*. The methods and terms used in this report are defined in the referenced proposal.

2.1 Purpose/Scope of Services

Good commercial and customary practice for conducting environmental site assessments has the goal of conducting all appropriate inquiries by providing an independent, professional opinion regarding recognized environmental conditions (RECs), as defined by ASTM, associated with the Site. The term REC means (1) the presence of hazardous substances or petroleum products in, on, or at the Site due to a release to the environment; (2) the likely presence of hazardous substances or petroleum products in, on, or at the Site due to a likely release to the environment; or (3) the presence of hazardous substances or petroleum products in, on, or at the Site under conditions that pose a material threat of a future release to the environment.

A *de minimis* condition is defined as a condition related to a release that generally does not present a threat to human health or the environment and that generally would not be the subject of an enforcement action if brought to the attention of appropriate regulatory agencies. A condition determined to be *de minimis* is not a recognized environmental condition nor a controlled recognized environmental condition.

A historical recognized environmental condition (HREC) is defined as a previous release of hazardous substances or petroleum products affecting the Site that has been addressed to the satisfaction of the applicable regulatory authority or authorities and meeting unrestricted use criteria established by the applicable regulatory authority or authorities without subjecting the Site to any controls (for example, activity and use limitations or other property use limitations). A historical recognized environmental condition is not a recognized environmental condition.

A controlled recognized environmental condition (CREC) is defined as a recognized environmental condition affecting the Site that has been addressed to the satisfaction of the applicable regulatory authority or authorities with hazardous substances or petroleum products allowed to remain in place subject to implementation of required controls (for example, activity and use limitations or other property use limitations).

Generally, the assessment included the following components:

- A review of readily-available information on general geology and topography of the Site, local groundwater conditions, sources of water, power, and sewer, and proximity to ecologically sensitive receptors, such as streams, that might be impacted by RECs and environmental issues.

- An investigation of the historical use of the Site through reasonably ascertainable ASTM Standard Historical Sources for evidence of prior land use that could have led to RECs. These Standard Historical Sources may include: aerial photography, fire insurance maps, property tax files, United

States Geological Survey (USGS) topographic maps, local street directories, building department records, and/or zoning/land use records.

- A review of environmental records available from the client, Site owner, or Site contact including regulatory agency reports, permits, registrations, and consultant reports for evidence of RECs and Activity and Land Use Limitations (AULs).

- A review of a commercial database summary of ASTM Standard Federal, State, and Tribal regulatory agency records pertinent to the Site and off-site facilities located within ASTM-specified search distances from the Site.

- Interviews regarding current and previous uses of the Site, particularly activities involving hazardous substances and petroleum products.

- A reconnaissance of the Site for visual evidence of RECs, including, but not limited to: existing or potential sources of soil, water, or vapor contamination, as evidenced by soil or pavement staining or discoloration; stressed vegetation; indications of waste dumping or burial (pits, ponds, or lagoons); containers of hazardous substances or petroleum products; electrical and hydraulic equipment that may contain polychlorinated biphenyls (PCBs), such as electrical transformers and hydraulic hoists; underground and aboveground storage tanks (USTs and ASTs, respectively); etc.

- A visual assessment (from the line of the Site and/or public right-of-ways) of adjacent properties for evidence of potential off-Site environmental conditions that may affect the Site.

- An evaluation for the migration of hazardous substances or petroleum products in any form onto the Site, including the migration of solid, liquid, and/or vapor.

- An evaluation of the information gathered during the assessment by an Environmental Professional (as defined in §312.10 of 40 CFR 312) to reach conclusions concerning RECs, and development of this report.

This assessment did not include sampling or analysis of soil, groundwater, surface water, soil gas, or other media; however, in accordance with ASTM E 1527-21, this assessment did include evaluation of existing or potential sources of contamination from these various environmental media that may have resulted in the identification of a REC in, on or at the Site.

2.2 Assumptions, Limitations, and Exceptions

Information for the assessment was obtained from sources referenced in the report. This information, to the extent it was relied on to form our opinion, is assumed to be correct and complete. BLE is not responsible for the quality or content of information from these sources.

BLE has prepared this Phase I ESA using reasonable efforts in each phase of its work to identify RECs associated with hazardous substances or petroleum products at the Site. The scope-of-work for this Phase I ESA was consistent with the ASTM E 1527-21. Findings within this report are based on information collected from observations made on the day of the Site reconnaissance and from reasonably ascertainable information obtained from governing public agencies and referenced sources.

BLE's observations of the Site were generally from public right-of-ways, accessible Site pathways, areas within the Site boundaries, and/or interior and exterior areas of Site structures, if present and accessible. BLE determined the approximate Site boundaries from interpretation of aerial photographs, tax map records obtained by referencing the Site address, on-Site survey markers (if present), and/or documents provided by the User.

This report is not definitive and should not be assumed to be a complete or specific definition of all conditions above or below grade. Subsurface conditions may differ from the conditions implied by the surface observations and can only be reliably evaluated through intrusive techniques. Information in this report is not intended to be used as a construction document and should not be used for demolition, renovation, or other construction purposes. BLE makes no representation or warranty that past or current operations at the Site are or have been in compliance with all applicable federal, state, and local laws, regulations, and codes. BLE's attempt to observe the Site for the presence or absence of hazardous substances or petroleum products, generation, treatment, storage, or disposal of such materials, and equipment that utilizes oils which potentially contain PCBs should not be considered exhaustive.

Regardless of the findings stated in this report, BLE is not responsible for consequences or conditions arising from illegal or improper site activities after our Site visit, facts that were concealed, withheld, or not fully disclosed at the time the assessment was conducted. This report does not warrant against past, present, or future operations or conditions, nor does it warrant against operations or conditions present of any type or at a location not investigated.

The regulatory database report provided is based on an evaluation of the data collected and compiled by a contracted data research company. The report focuses on the Site and neighboring properties that could impact the Site. Neighboring properties listed in governmental environmental records are identified within specific search distances. The search distance varies depending upon the particular government record being checked. The regulatory research is designed to meet the requirements of ASTM E 1527-21. The information provided in the regulatory database report is assumed to be correct and complete unless obviously contradicted by field observation or other reviewed sources.

Reasonable efforts have been made during this assessment to identify the presence or likely presence of any hazardous substances or petroleum products in, on, or at the Site. "Reasonable efforts" are limited to information gained from visual observation of largely unobstructed areas, recorded database information held in public record and available information gathered from interviews. Such methods may not identify subsurface equipment that may have been hidden from view due to paving, construction debris pile storage, vegetation, or incorrect information from available sources. Furthermore, *reasonably ascertainable* information includes information that is 1) publicly available, 2) obtainable from its source within reasonable time and cost constraints, and 3) practically reviewable.

BLE is not a professional title insurance firm and makes no guarantee, explicit or implied, that any land title records reviewed represent a comprehensive or precise delineation of past Site ownership or occupancy for legal purposes.

2.3 Special Terms and Conditions (User Reliance)

This report is for the use and benefit of, and may be relied upon by the User of this report (SCG Development), pursuant to previously agreed upon terms and conditions. Reliance on this document by any party other than SCG Development may occur only upon the express written consent of SCG Development, and upon the relying third party's execution of a written Secondary Client Agreement between the relying

third party and BLE. The services provided have been performed for SCG Development and this report may or may not be suitable for any and/or all of the purposes of the relying third party. Use of this report for purposes beyond those reasonably intended by SCG Development and BLE will be at the sole risk of the User. Any third party agrees by accepting this report that any use or reliance on this report shall be limited by the exceptions and limitations placed on the scope, nature and type of BLE's services as stated in BLE's proposal and/or this report, and with the acknowledgment that actual Site conditions may change with time, and hidden conditions may exist at the Site that were not discoverable within the authorized scope of the assessment. BLE makes no other representation to any third party except that it has used the degree of care and skill ordinarily exercised by environmental consultants in the preparation of the report and in the assembling of data and information related thereto. No other warranties are made to any third party, either expressed or implied.

2.4 Report Validity

According to ASTM E 1527-21, certain components of the Phase I ESA will expire 180 days from the date of the component and subsequently may require updating in order to satisfy All Appropriate Inquiry. The issuance date of this report may not represent the date the individual components of All Appropriate Inquiries were completed and should not be used when evaluating compliance with the 180-days or 1-year All Appropriate Inquiries requirements. If 180 days have passed since the completion of a component of the Phase I ESA, the report should be updated to remain compliant with the All Appropriate Inquires requirement. The entire report will expire one year from the earliest date of a given component.

The following table lists the dates of completion for pertinent components:

Component	Date of Initiation
Environmental Database Search	April 16, 2025
Site Reconnaissance	April 8, 2025
Interviews	April 4, 2025
Declaration by Environmental Professional	April 24, 2025

2.4.1 Client's Obligations Under ASTM 1527-21

It should be understood by Client (as the "User") that BLE's search of institutional and engineering control databases do not necessarily meet the full intent of the rule for All Appropriate Inquiries, but instead, the User must review reasonably ascertainable and practically reviewable (i) transaction-related title insurance documentation including, but not necessarily limited to, preliminary title reports and title commitments; and/or (ii) title search information reports from third party vendors (provided that the reports meet certain specifications.) In the event that such documents or reports could reveal the actual or likely presence of any matters of environmental concern, it is our concern that the User's failure to procure and review such documents and reports may negatively impact the ability of the User to successfully claim that All Appropriate Inquiry was satisfied.

3.0 SITE DESCRIPTION

3.1 Location and Description

The Site consists of an approximate 0.25-acre portion of one (1) parcel of land identified by the Spartanburg County Tax Assessor as Parcel Number 7-12-21-103.00. The Site is located in the downtown commercial district of Spartanburg, South Carolina. The Site is generally bound by East Broad Street to the north, South Converse Street to the east, East Kennedy Street to the south, and Liberty Street to the west.

3.2 Site Characteristics and Current Site Use

At the time of the April 8, 2025 Site reconnaissance, the Site consisted of vacant grassed land.

3.3 Site Utilities

At the time of the Site reconnaissance, the Site consisted of undeveloped land and active utility services were not identified. BLE understands municipal and/or private water, sewer, electric, natural gas, and solid waste disposal are provided in the adjoining area to the Site.

3.4 Surrounding Area General Characteristics

Surrounding properties generally consist of commercial, residential, and institutional developments associated with downtown Spartanburg, South Carolina. Broadwalk (Meeting Street Academy and Upstate Forever) is located to the north of the Site. South Converse Street, followed by Spartanburg Community College-Downtown Campus, is located to the east of the Site. East Kennedy Street, followed by Hot Spot carwash and service station, is located south of the Site. The Kennedy Street Parking Garage is located west of the Site.

3.5 Current Use of Adjoining and Surrounding Properties

The current general uses and the inferred gradient of the adjoining and/or surrounding properties are provided in the following table. Up-gradient properties, if present, are generally inferred to be topographically and hydraulically upstream of the Site. Conversely, down-gradient properties, if present, are generally inferred to be topographically and hydraulicly downstream of the Site. Cross-gradient properties, if present, are generally at the same elevation as the Site.

Direction	Current Development	Inferred Gradient
North	Broadwalk (Meeting Street Learning Academy and Upstate Forever), East Broad Street, and Denny's Corporate Headquarters.	Up-Gradient
Northeast	South Converse Street and Spartanburg Community College - Downtown Campus.	Up-Gradient
East	South Converse Street and Spartanburg Community College - Downtown Campus.	Cross-Gradient
Southeast	Intersection of South Converse and East Kennedy Streets, The Kennedy restaurant, and Law Offices.	Down-Gradient
South	East Kennedy Street, Hot Spot Carwash, and Hot Spot Service Station.	Down-Gradient

Direction	Current Development	Inferred Gradient
Southwest	East Kennedy Street, vacant commercial building, commercial strip building (occupied by Big Brothers Big Sisters of the Upstate, Downtown CBD, Atchinson Enterprises), and an electrical substation.	Cross-Gradient
West	Kennedy Street Parking Garage, Liberty Street, and the Spartanburg County Public Library	Cross-Gradient
Northwest	Kennedy Street Parking Garage, Broadwalk (Meeting Street Learning Academy and Upstate Forever), and Library Commons (commercial and residential).	Up-Gradient

4.0 USER PROVIDED INFORMATION

ASTM E 1527-21 defines "User" as the party seeking to use Practice E 1527 to complete an environmental site assessment of the Site, and in this case, the User is SCG Development. ASTM E 1527-21 specifies that certain tasks associated with identifying potential RECs at the Site should be performed by the User and provided to the Environmental Professional. ASTM E 1527-21 provides a User Questionnaire to assist the User and the Environmental Professional in gathering information from the User that may be material to identifying RECs.

As such, BLE provided a User/Client Questionnaire to SCG Development requesting specific information regarding the Site; however, as of the issuance of this report, the User has not returned a copy of the completed User/Client Questionnaire. Based on BLE's evaluation of the Site and data obtained during the completion of this assessment, it is BLE's opinion that the absence of a completed User/Client Questionnaire is not a significant data gap. A blank version of the User/Client Questionnaire is included in **Appendix B**.

4.1 Land Title and Judicial Records for Environmental Liens and Activity and Use Limitations

No land title record information was provided to BLE for review as part of this assessment. The process of searching and evaluating land title records or judicial records (as applicable) ordinarily requires specialized expertise provided by title insurance companies or title search professionals. ASTM 1527-21 indicates reviewing land title records for activity use limitations and environmental liens, or judicial records where applicable, is a User Responsibility. The procurement of such documents was not included in BLE's scope of services for this assessment.

BLE did not encounter evidence of environmental liens or activity and land use limitations during review of regulatory database records or reasonably ascertainable land title records. BLE's review of reasonably ascertainable records related to institutional and engineering control databases is not intended to fully satisfy the rule for this component of the Phase I ESA, as review of land title and judicial records is a User responsibility.

Refer to Section 6.2.3 for reasonably ascertainable land title records reviewed by BLE.

4.2 Specialized Knowledge, Actual Knowledge, and/or Experience

The User did not report to BLE specialized knowledge, actual knowledge, and/or experience related to environmental liens or activity use limitations encumbering the Site or in connection with the Site.

The User did not report to BLE the Key Site Manager as defined by ASTM 1527-21.

4.3 Significant Valuation Reduction for Environmental Issues

No commonly known or reasonably ascertainable information regarding valuation reduction for environmental issues associated with the Site was provided to BLE for this assessment.

4.4 Commonly Known or Reasonably Ascertainable Information

No commonly known or reasonably ascertainable information material to RECs associated with the Site was provided to BLE for this assessment.

4.5 Degree of Obviousness

The User did not report to BLE the presence or likely presence of a release at the Site.

4.6 Owner, Property Manager, and Occupant Information

The User did not provide BLE with information pertaining to the current Site owner, property manager, or occupant of the Site. Historical ownership information obtained by BLE is provided in Section 6.2.3.

4.7 Reason for Performing Phase I ESA

BLE understands the main objective of this Phase I ESA was to identify the presence or likely presence, use, or release on the Site of hazardous substances or petroleum products as defined in ASTM Practice E 1527-21 as a REC. BLE assumes the purpose of this Phase I ESA is to perform environmental due diligence to assist the User in qualifying for Landowner Liability Protection through the Comprehensive Environmental Response, Compensation, and Liability Act (CERCLA). The Phase I ESA is one of the threshold criteria required to qualify for Landowner Liability Protection through CERCLA.

4.8 Other User-Provided Documents

BLE was provided with a *Phase I Environmental Site Assessment, E. Kennedy Street and S. Converse Street*, prepared by BLE, dated April 30, 2024. No RECs were identified during the course of the 2024 Phase I ESA. Portions of the 2024 Phase I ESA are provided in **Appendix E** of this report.

5.0 SITE RECONNAISSANCE

The Site reconnaissance consisted of visual and/or physical observations of the Site and adjoining properties from public right-of-ways and easily accessible pathways. Site photograph documentation is included in **Appendix C**. A Site Location Map and an Aerial Photograph Map of the Site are included in **Appendix A**.

Mr. Casey Woody, an Environmental Scientist, performed the Site reconnaissance on April 8, 2025, under the supervision of Mr. Daniel R. Matz, P.E., a Senior Environmental Engineer. Mr. Matz is an Environmental Professional as defined in §312.10 of 40 CFR 312. At the time of the Site reconnaissance, BLE was provided access to the Site by Mr. Jon Enos, the User with SCG Development; however, BLE performed the Site reconnaissance unescorted.

At the time of the Site visit, the weather was clear and sunny. Suitable visibility was present at the time of the Site reconnaissance. The following is a summary of visual and/or physical observations of the Site on the day of the Site visit.

5.1 Site Operations, Processes, and Equipment

Site Operations, Processes, and Equipment	
Item or Feature	Observed
Emergency generator(s)	No
Air compressors	No
Dry cleaning	No
Waste treatment system(s) and/or water treatment system(s)	No
Other processes or equipment	No

The Site consists of 0.25-acres of vacant grassed land. Operations, processes, and equipment were not observed during the Site reconnaissance.

5.2 Petroleum, Chemical, or Waste Storage

Petroleum, Chemical, or Waste Storage	
Item or Feature	Observed
UST(s) or ancillary UST equipment	No
Aboveground storage tank(s)	No
Drum(s), barrel(s), and/or container(s) > 5 gallons	No
Parts Washer(s)	No
Solid Waste Dumpster(s)	No
Other	No

Petroleum, chemical, and waste storage were not observed during the Site reconnaissance.

5.3 Drainage and Collection Systems

Draining and Collection Systems	
Item or Feature	Observed
Grease trap(s)	No
Septic tank(s) and/or leach field(s)	No
Interior Floor Drain(s)	No
Oil-water separator(s)	No
Other	No

Drainage and collection systems were not observed on the Site during the Site reconnaissance.

5.4 Electrical Transformers and PCB Containing Equipment

Electrical Transformers and PCB Containing Equipment	
Item or Feature	Observed
Pad or pole mounted transformer(s)	No
Hydraulic Lift(s)	No
Hydraulic Equipment	No
Other equipment	No

Electrical transformers and PCB containing equipment was not observed during the Site reconnaissance.

5.5 Other Notable Site Features

Item or Feature	Observed
Surface water bodies	No
Quarries or pits	No
Well(s)	No
Sump(s), cistern(s), catch basin(s)	No
Stormwater / runoff management	No
Pipeline marker(s)	No
Other Site features	No

No other notable Site features were identified during the Site reconnaissance.

5.6 Releases or Potential Releases

Item or Feature	Observed
Stressed vegetation	No
Stained soil	No
Stained pavement or similar surface	No

Item or Feature	Observed
Leachate and/or waste seep(s)	No
Trash, debris and/or other waste material(s)	No
Dumping or disposal area(s)	No
Construction/demolition debris and/or dumped fill dirt	No
Surface water discoloration, odor, sheen, and/or free-floating product	No
Strong, pungent, or noxious odor(s)	No
Exterior pipe discharge(s) and/or other effluent discharge(s)	No
Other	No

Evidence of releases or potential releases were not observed during the Site reconnaissance.

6.0 RECORDS REVIEW

The objective of compiling and analyzing historical Site information and developing a history of the previous uses of the Site, adjoining properties, and surrounding area is to help identify the likelihood of past uses having led to RECs in connection with the Site. As such, BLE reviewed the following historical sources, as part of the historical research for this Phase I ESA.

6.1 Standard Environmental Records

The regulatory agency database report discussed in this section, provided by Environmental Data Resources Inc. (EDR), was reviewed for information regarding reported releases of hazardous substances and/or petroleum products on or near the Site. BLE also reviewed the "unmappable" (sometimes referred to as "orphan") listings within the database report, cross-referencing available address information, and facility names when possible. Unmappable properties are listings that could not be plotted with confidence, but are identified as being located within the general area of the Site based on the submitted Site information. The *EDR Radius Map Report* is included in **Appendix D** of this report. The following table is a summary of the findings from the EDR report:

Regulatory Database	ASTM E 1527-21 Minimum Search Distance
Lists of Federal NPL (Superfund) sites	1.0 mile
Lists of Federal Delisted NPL sites	0.5 mile
Lists of Federal sites subject to CERCLA removals and CERCLA orders	0.5 mile
Lists of Federal CERCLA sites with NFRAP	0.5 mile
Lists of Federal RCRA facilities undergoing Corrective Action	1.0 mile
Lists of Federal RCRA TSD facilities	0.5 mile
Lists of Federal RCRA generators	Site or adjoining properties
Federal institutional control/engineering control registries	Site
Federal ERNS list	Site
Lists of state- and tribal "Superfund" equivalent sites	1.0 mile
Lists of state- and tribal hazardous waste facilities	1.0 mile
Lists of state and tribal landfills and solid waste disposal facilities	0.5 mile
Lists of state and tribal leaking storage tanks	0.5 mile
Lists of state and tribal registered storage tanks	Site or adjoining properties
State and tribal institutional control/ engineering control registries	Site
Lists of state and tribal voluntary cleanup sites	0.5 mile
Lists of state and tribal brownfield sites	0.5 mile

6.1.1 Summary of State and Federal Environmental Database Records Review

Site

The Site was not listed on the applicable state and/or federal environmental databases.

Adjoining Properties

The following adjoining properties were listed on the following state and/or federal environmental databases.

Facility Name	Southern Bell-SPBGSCEP
Address	201 East Broad Street
Direction from Site	North
Relative Elevation to Site	Higher
Database Listings	Resource Conservation and Recovery Act – Non-Generator / No Longer Regulated (RCRA-NONGEN/NLR), Facility Index Systems (FINDS), Enforcement and Compliance History Online (ECHO)

Southern Bell - SPBGSCEP, formerly located to the north of the Site, is listed on the RCRA-NonGenerator database. Southern Bell was listed as a conditionally exempt small quantity generator of ignitable waste in 1993. The facility was listed as not a generator of waste in 2002. Indications of violations, spills, or releases were not identified by BLE through review of the database records. Based on the current regulatory status, it is BLE's opinion that the former Southern Bell - SPBGSCEP facility does not represent a REC to the Site.

Facility Name	Hot Spot 2010
Address	194 East Henry Street
Direction from Site	South
Relative Elevation to Site	Lower
Database Listings	Underground Storage Tank (UST), UST Finder, UST Finder Release, Leaking Underground Storage Tank (LUST), Financial Assurance, Groundwater Contamination Inventory (GWCI)

Hot Spot 2010, located to the south of the Site, was identified on the South Carolina Department of Environmental Services (SCDES) UST registry under Facility ID Number 08324. The following USTs are associated with the facility:

Size (gallons)	Contents	Status
12,000	Gasoline RUL	Operation Date – 9/30/1997 Currently In-Use In-compliance – 6/18/2024
12,000	Gasoline	Operation Date – 9/30/1997 Abandoned Filled with sand – 4/15/2016
8,000	Gasoline Super/Premium	Operation Date – 9/30/1997 Currently In-Use In-compliance – 6/18/2024

Size (gallons)	Contents	Status
8,000	Kerosene	Operation Date – 9/30/1997 Currently In-Use In-compliance – 6/18/2024
6,000	Gasoline E0	Operation Date – 9/30/1997 Currently In-Use In-compliance – 6/18/2024

A release from the UST system was confirmed by the SCDES on December 21, 1993. Assessment and remediation activities, as directed by the SCDES, are on-going, and costs associated with assessment and remediation activities are funded through the SCDES State Underground Petroleum Environmental Response Bank (SUPERB). The responsible party for the release is listed as R. L. Jordan Oil Company of North Carolina, Inc. BLE contacted Mr. Quincy Hoffer, a Project Manager with the SCDES UST Division, in relation to the Hot Spot 2010 facility during the course of a 2024 Phase I ESA performed on the Site. Mr. Hoffer reported that the most recent assessment conducted at the facitliy in 2024 was a Tier I assessment which was performed in 2001. During the Tier I assessment, groundwater contamination from petroleum products was identified beneath the facility. During the course of this Phase I ESA, BLE contacted Mr. Evan Maxwell, a Project Manager with the SCDES UST Division; however, as of the issuance of this report, Mr. Maxwell had not responded to BLE. BLE understands the petroleum release from the Hot Spot 2010 facility has a low rank and low risk classification. Based upon review of area topographic maps, the facility has an inferred gradient to the southeast, thus away from the Site. Additionally, the UST system appears to be approximately 100-feet and greater from the Site.

Based on the current regulatory status, the relative distance between the UST system and the Site, and the inferred gradient away from the Site, BLE does not consider the Hot Spot 2010 to represent a REC to the Site at this time.

Facility Name	Pyes Phillips 66 Service Station
Address	158 East Kennedy Street
Distance	West
Relative Elevation to Site	Equal
Database Listings	EDR Historic Automotive

Pyes Phillips 66 Service Station, formerly located to the west of the Site, was identified on the EDR Historic Automotive database associated with former operations as a gasoline service station from at least 1951 through circa 1972. The former gasoline service station was in the approximate location of the present-day parking garage to the west of the Site. BLE was unable to interview former owners or operators regarding the nature of historic automotive operations conducted on the property. The facility was not listed as a hazardous waste generator or on UST databases in available state and federal regulatory databases. The property was redeveloped into the present-day parking garage circa 1990. BLE did not identify records of USTs, pits, sumps, hydraulic lifts, vaults, or indications of a release of hazardous substances or petroleum products associated with the redevelopment of the property into a parking garage. Based on review of area topographic maps, the facility has an inferred gradient to the southeast, thus away from the Site.

Due to the lack of a reported spill or release and the inferred gradient away from the Site, BLE does not consider the Pyes Phillips 66 Service Station to represent a REC to the Site.

Surrounding Properties

Surrounding properties were identified in the environmental databases and reviewed by BLE. However, it is BLE's opinion these properties do not represent a REC, due to their topographic gradient, hydrogeologic separation from the Site, and/or the information provided in available regulatory database records.

6.2 Local Regulatory Agency Findings

BLE researched practically reviewable and reasonably ascertainable information from local agencies in an effort to obtain historical use information and/or information regarding RECs that may be associated with the Site. Local agencies contacted and records reviewed are discussed throughout applicable portions of this report and are further summarized below.

6.2.1 State Regulatory File Review

A Freedom of Information (FOI) request was submitted to the South Carolina Department of Environmental Services (SCDES) FOI Office in an attempt to identify available regulatory records on-file associated with the Site and the adjoining properties listed in the applicable regulatory databases (See Section 6.1). At the time of issuance of this report, the SCDES had neither confirmed nor denied the existence of department files associated with the Site. Should relevant files become available, BLE will notify the Client and issue an addendum to this report upon request.

6.2.2 Fire Department Records

BLE contacted the City of Spartanburg Fire Department office in an attempt to identify available records on-file associated with the fire department's responses to the Site. At the time of issuance of this report, the fire department had neither confirmed nor denied the existence of department files associated with the Site. Should relevant files become available, BLE will notify the Client and issue an addendum to this report upon request.

6.2.3 Recorded Land Title Records

Spartanburg County Tax records indicate the current Site owner is the City of Spartanburg. Refer to the following table for the most recent property transaction reviewed by BLE.

Property Transaction			
Owner	Date	Deed Book	Deed Page
City of Spartanburg	August 1, 1990	56X	244

Refer to **Appendix E** for the historical ownership information reviewed by BLE. Additional property transactions were not reviewed by BLE nor included within the scope of services for this Phase I ESA. In the event a title search is performed, BLE requests to review the provided information and issue an addendum letter to this Phase I ESA if the information alters the findings and conclusions of this report.

6.3 Standard Historical Record Sources

Historical sources were reviewed to develop a history of past uses of the Site as well as the adjoining and surrounding area. The findings obtained from these historical sources are discussed in the following sections.

6.3.1 Aerial Photographs

Aerial photographs, ranging from 1938 to 2019 and provided by EDR, were reviewed for information regarding past uses of the Site and surrounding properties. The aerial photographs are included in **Appendix F**. The following table provides information related to the reviewed aerial photographs.

Year	Site, Adjoining, and Surrounding Properties
1938 1944 1949	The Site appears in a developed urban area of Spartanburg. No structures appear on Site. Adjoining and surrounding properties generally consist of roadways, commercial developments, residential developments, and institutional structures.
1951 1956* 1961 1964	A suspected commercial building is located along the eastern Site boundary. Adjoining and surrounding properties generally consist of roadways, commercial developments, residential developments, and institutional structures. *The photograph is out of focus and does not depict the Site or areas to the north, east, and south.
1976 1984 1986	A suspected commercial building appears in the northeastern portion of the Site. Surrounding properties generally consist of roadways, suspected commercial development, residential, and institutional structures. An increase in parking areas is evident to the north and northwest of the Site.
1994 1995 2006 2011 2015 2019	The Site appears as vacant land. Surrounding areas generally appear in similar condition to present-day. The parking deck is evident west of the Site. Adjoining and surrounding properties generally consist of roadways and suspected commercial, residential, and institutional structures.

6.3.2 Fire Insurance Maps

A search of available Sanborn Fire Insurance Maps (Sanborn Maps) was conducted on behalf of BLE by EDR. According to EDR, Sanborn Map coverage of the Site and the immediately surrounding area was available from 1888 to 1968. The Sanborn Maps are attached in **Appendix G**. The following table provides information related to the reviewed Sanborn Maps.

Year	Site	Adjoining and Surrounding Properties
1888	The Site appears unmapped.	North – The area appears unmapped. East – The area appears unmapped. South – The area appears unmapped. West – The area appears unmapped. Northwest – Dwellings and a livery are evident in the greater area.

Year	Site	Adjoining and Surrounding Properties
1898 1902	The Site appears unmapped.	North – Dwellings and a public school are depicted in the surrounding area. East – The area appears unmapped. South – The area appears unmapped. West – Buildings are not depicted adjoining the Site. Morgan Iron Works - Foundry Machine Shop & Woodworking facilities are depicted in the surrounding area.
1908	No structures are depicted on-Site.	North – Dwellings, a public school, and Woman's Memorial Church are depicted in the surrounding area. East – South Converse Street depicted adjoining the Site, followed by dwellings, and associated out-buildings. South – Dwellings and East Henry Street. West – Out-buildings associated with dwellings are evident adjoining the Site, followed by South Liberty Street. The Morgan Iron Works and Foundry and Spartanburg Lumber Manufacturing Company is located beyond South Liberty Street. A wagons and buggies development is located to the northwest.
1912	No structures are depicted on-Site.	North – No substantial changes. East – No substantial changes. South – Dwellings and the Spartanburg R.R. Gas & Electric Company substation. West – An alleyway, followed by dwellings and commercial buildings including Morgan Steam Laundry and Spartanburg Machine Company. The wagons and buggies facility remains to the northwest. Standard Iron Works and the Green River Land Company lumber yard and planning mill are located beyond South Liberty Street.

Year	Site	Adjoining and Surrounding Properties
1923	An outbuilding associated with the northern adjoining dwelling is depicted in the northern portion of the Site. Portions of a Lumber Shed appear on the southern and western portion of the Site associated with the T.B. Ross Lumber Yard.	North – Dwellings, a public school, and Evans Lutheran Church are depicted in the surrounding area. Southern Bell Telephone & Telegraph Company and a YMCA are evident in the surrounding area along East Main Street. East – South Converse Street depicted adjoining the Site, followed by dwellings, and associated out-buildings. The development of The Frank Evans High School is depicted in the surrounding area to the northeast. South – A Lumber Shed associated with the T.B. Ross Lumber yard is depicted adjoining the Site, followed by dwellings and associated outbuildings. The S.C Power sub-station is evident in the surrounding area to the southwest. West – Sheds associated with the T.B. Ross Lumber yard adjoin the Site, followed by an alleyway, dwellings and commercial buildings including Piedmont Steam Laundry, the ruins of a fire, garage, an armory, and Chero-Cola Bottling Works. Stores and a planning mill are located beyond South Liberty Street.

Year	Site	Adjoining and Surrounding Properties
1951 1953	An outbuilding associated with the northern adjoining dwelling is depicted in the northern portion of the Site. An office building is depicted along the eastern Site boundary.	North – Residential development including dwellings and apartments are depicted adjoining and in the surrounding area. Spartanburg High School is depicted in the surrounding area to the northeast of the Site. East – South Converse Street is depicted adjoining the Site, followed by Spartanburg High School and dwellings. South – East Kennedy Street is depicted adjoining the Site, followed by a filling station (1953), commercial developments, and dwellings. West – A used automotive sales building is depicted adjoining the Site, followed by an alleyway, store, grease building, filling station, and commercial developments along South Liberty Street. The Piedmont Laundry facility is evident in the surrounding area beyond South Liberty Street.
1964	An office building is depicted along the eastern Site boundary.	North – Parking area depicted adjoining the Site, followed by a furniture store, office building, YMCA, and a hotel in the surrounding area. East – South Converse Street is depicted adjoining the Site, followed by Evans Junior High School. A restaurant, store, office, and dwellings are located southeast of the Site. South – East Kennedy Street is depicted adjoining the Site, followed by a filling station, parking area, commercial buildings, and dwellings. West – A filling station and parking area is depicted adjoining the Site, followed by an alleyway, store, grease building, filling station, and commercial developments along South Liberty Street. The Piedmont Laundry and Cleaners facility is evident in the surrounding area.

Year	Site	Adjoining and Surrounding Properties
1968	An office building is depicted in the southern portion of the Site.	North – No substantial changes. East – No substantial changes. South – East Kennedy Street is depicted adjoining the Site, followed by a parking area, commercial buildings, and dwellings. West – A unnamed building is depicted adjoining the Site, followed by an alleyway, battery service building, grease building, filling station, and commercial developments along South Liberty Street. The Piedmont Laundry and Cleaners facility is evident in the surrounding area.

6.3.3 City Directories

City directory records obtained by EDR, ranging from 1964 to 2020, were reviewed for information regarding past uses of the Site and surrounding properties. Based on review of historical fire insurance maps, the Site was identified as 188 East Kennedy Street. The City Directory records are attached in **Appendix H**.

The following table provides a general overview of the reviewed city directory records.

Year	Site 188 E. Kennedy Street	Notable Adjoining Properties	Notable Surrounding Properties
1964	Calhoun Julian Claims Service Insurance Adjuster	217 East Kennedy Street – Murry's Sinclair Service Station 184 East Kennedy Street – Cox Sinclair Service	170 East Kennedy Street – Osborne Battery Service 159 East Kennedy Street – Pye's Phillips '66' Service 154 East Kennedy Street – Piedmont Laundry & Cleaners 153 East Kennedy Street – Hall Frank Tire Service & Auto Repair 140 East Kennedy Street – Southern Oil Stores Inc. Gas Station

Year	Site 188 E. Kennedy Street	Notable Adjoining Properties	Notable Surrounding Properties
1969	Calhoun Julian Claims Service Insurance Adjuster	None Identified	170 East Kennedy Street – Osborne Battery Service 159 East Kennedy Street – Pye's Phillips '66' Service 154 East Kennedy Street – Piedmont Laundry & Cleaners 153 East Kennedy Street – Hall Frank Tire Service Department 140 East Kennedy Street – Southern Oil Stores Inc. Gas Station
1974	Calhoun Julian Claims Service Insurance Adjuster, Ladd Geo F Accountant	None Identified	170 East Kennedy Street – Osborne Battery Service 161 East Kennedy Street – Kar Kare 141 East Kennedy Street – M&R Wrecker Service
1979	Calhoun Julian Claims Service Insurance Adjuster, Ladd Geo F Bookkeeping Service	None Identified	170 East Kennedy Street – Osborne Battery Service
1984	Calhoun Julian Claims Service Insurance Adjuster	None Identified	None Identified
1989	Vacant	None Identified	None Identified
1992	Not Listed	None Identified	None Identified
1995	Not Listed	None Identified	None Identified
2000	Not Listed	None Identified	None Identified
2005	Not Listed	None Identified	None Identified
2010	Not Listed	None Identified	None Identified
2014	Not Listed	None Identified	None Identified
2017	Not Listed	None Identified	None Identified
2020	Not Listed	None Identified	None Identified

6.3.4 Historical USGS Topographic Quadrangles

Topographic maps obtained by EDR, ranging from 1947 to 2020, were reviewed for information regarding past uses of the Site and surrounding properties. The topographic maps are attached in **Appendix I**. The following table provides information related to the reviewed topographic maps.

Year	Site, Adjoining, and Surrounding Properties
1947 1949 1975 1983	The Site is depicted in a developed urban area of Spartanburg and individual structures are not depicted on the Site. Institutional development is depicted adjoining the Site to the northeast. The Southern Railway is depicted in the surrounding area to the south of the Site. South Converse Street is depicted adjoining the Site to the east. East Kennedy Street is depicted adjoining the Site to the south. A "tank" is depicted to the west of the Site (1949, 1975) which is later depicted as a water tank in 1983. A school is depicted to the east of the Site.
2014 2017 2020	The maps depict major topographic features and roadways. Buildings are not depicted on these maps. South Converse Street is depicted adjoining the Site to the east. East Kennedy Street is depicted adjoining the Site to the south.

6.3.5 Building Department Records

BLE performed a review of reasonably ascertainable and readily available publicly city and/or county building department records. The building department records review included reviewing building records obtained from Spartanburg, Spartanburg County, and/or standard regulatory database services. Based on BLE's review of reasonably ascertainable public records, BLE did not identify building permits in relation to the Site.

6.3.6 Zoning/Land Use Records

According to the Spartanburg City Zoning Map, the Site is zoned as DT-6 – Downtown Urban District.

6.3.7 Property Tax Files

The Site consists of an approximate 0.25-acre portion of one (1) parcel of land identified as Spartanburg County Parcel Number 7-12-21-103.00. BLE reviewed readily available tax files for the Site as maintained by Spartanburg County. Indications of *RECs* or environmental liens were not identified by BLE through the reviewed tax files. In addition, the User did not report tax liens or environmental liens associated with the Site.

6.4 Historical Review Summary

Historical records indicate the Site was developed for commercial purposes from at least 1923 through circa 1986. Lumber sheds associated with an adjoining lumber yard were evident on-Site in 1923. A commercial building was then evident along the eastern Site boundary from circa 1951 through at least 1968. A commercial building was then located in the northeastern portion of the Site from at least 1976 through circa 1986. The Site appeared vacant in 1994 after the construction of the adjoining, western parking garage.

Historically, the surrounding area has consisted primarily of commercial, industrial, institutional, and residential development since at least the late 1800s. Industrial development, including an iron works facility and lumber yard, was located west of the Site, beyond South Liberty Street, from the late 1800s through circa 1920. Commercial development then occurred west of the Site from the 1920s through the

1960s. Residential development was generally located north, east, and south of the Site from the early 1900s through 1920s. Institutional development occurred east of the Site circa 1920. Commercial development and redevelopment north and south of the Site occurred during the 1950s through 1970s. Commercial and institutional development was generally located in the immediate area of the Site in the 1980s. The adjoining parking garage was evident in 1994, and the remaining areas surrounding the Site appeared as commercial developments. From the 1990s to the present day, commercial development and redevelopment has occurred in the surrounding area.

Commercial development, including automotive repair facilities, filling stations, used automobile sales facilities, a steam laundry, and a laundry and cleaner have been located west of the Site from the early 1900s through the 1960s. A filling station was located south of the Site in 1951 and 1953. The Cox Sinclair Service Station was identified adjoining the Site to the west in 1964. Redevelopment in the adjoining and surrounding area has occurred from the 1960s to the present day. BLE did not identify records of spills or releases in association with these facilities through review of the environmental database record. Based on BLE's review of reasonably ascertainable information, coupled with a review of area topographic maps and environmental database records, BLE did not identify adjoining and surrounding properties which represent a REC to the Site.

6.5 Physical Setting Sources

6.5.1 Topography

ASTM E 1527-21 requires a review of a current United States Geological Survey 7.5-minute topographic maps. Additional physical setting sources may be reviewed to assist in evaluating the potential for hazardous substances or petroleum products to migrate to the Site from an off-Site source.

According to the *Spartanburg,* South Carolina USGS Topographic Map, 7.5-Minute Series, dated 2020, elevation at the Site is approximately 804-feet above mean sea level. BLE utilized a USGS topographic map to generate the Site Location Map, which is included in **Appendix A**. The Site has a general topographic gradient to the southeast, toward a tributary of Fairforest Creek.

6.5.2 Geology/Hydrogeology

The following table provides geologic information obtained during the course of this Phase I ESA:

Geology / Hydrogeology	
Rock Stratigraphic Unit	Paleozoic, Pennsylvanian, Felsic paragneiss and schist (mm1)
Description	Metamorphic Rocks
Inferred Hydrogeologic Gradient (Site)	Southeast

6.5.3 Soils

According to the United States Department of Agriculture's (USDA) Soil Conservation Service (SCS), surficial (i.e., on or near the surface) soil composition in the immediate vicinity of the Site is classified under the Cecil Group. The Cecil Group has a surficial soil texture of a sandy loam and is classified in the hydrologic group as "Class B": moderate infiltration rates, deep and moderately deep, moderately well and well drained soils with moderately coarse textures.

6.6 Data Gap Summary

The accuracy and completeness of this report may be limited by the following:

- Access Limitations – No access limitations were encountered during the course of this assessment.
- Physical Obstructions to Observations – No physical obstruction limitations were encountered during this assessment.
- Historical Data Source Failure – BLE obtained and reviewed reasonably ascertainable historical sources as listed in ASTM E 1527-21 for the Site and adjoining properties. Based on our review, historical data source failures were not encountered during the course of this assessment.
- Interviews – BLE attempted to conduct interviews with past and present Site owners, operators, and occupants as well as state and local officials to obtain information associated with the Site. Not all interview requests were returned during the time frame of this report. Additional information regarding interviews is detailed in Section 7.0.
- Other – There are intervals greater than five years between selected standard historical sources because the standard historical sources to achieve that level of documentation were not reasonably ascertainable.

Considering the history of land use as documented on available historical sources as well as current Site findings, no limitations were identified that are considered significant enough to have affected our ability to identify RECs in connection with the Site.

Should additional information become available, which differs significantly from that observed during the Site reconnaissance, interviews, and research performed during the completion of this assessment, we request that this information be brought to our attention so that we may reassess the conclusions provided herein.

7.0 INTERVIEW SUMMARY

The following persons were contacted to obtain information regarding RECs in connection with the Site and/or general information regarding the Site:

Name	Title	Company	Contact Method Date	Summary of Interview
Not Applicable	General Staff	SCDES FOI Office	Form submission 04/04/2025	See Section 6.2.1
Not Applcable	General Staff	City of Spartanburg Fire Department	Phone 04/18/2025	See Section 6.2.2
Mr. Evan Maxwell	Project Manager	SCDES UST Division	04/18/2025	No Response

Information obtained during interviews is incorporated throughout applicable portions of this report.

8.0 NON-SCOPE CONSIDERATIONS

BLE performed a cursory review of "non-scope" considerations (a.k.a. Business Environmental Risks (BERs), which are risks which can have a material environmental or environmentally-driven impact on the business associated with the current or planned use of the Site, not necessarily related to those environmental issues required to be investigated through the Phase I ESA ASTM E 1527-21 Standard. These non-scope considerations have been provided solely to make the User aware of potential environmental considerations related to the Site that are out of the Scope of the Phase I ESA E 1527-21 Standard.

These non-scope considerations are not required to be assessed as part of ASTM E 1527-21, *Standard Practice for Environmental Site Assessments: Phase I Environmental Site Assessment Process*. BLE's cursory review of these non-scope considerations are not to be construed in any way as comprehensive, a survey, inspection, or otherwise, and that a qualified, certified professional may be required to adequately evaluate each specific item. Additional federal, state, and local rules may apply.

Non-Scope Considerations	Comments
Asbestos Containing Materials (ACMs)	Not Applicable
Suspect Lead-Based Paint (Pre-1981)	Not Applicable
Lead in Drinking Water (Pre-1991)	Not Applicable
Water Intrusion and Mold	Not Applicable
Indoor Air Quality	Not Applicable
Obvious Safety Hazards	Not Applicable
Radon	The Site is located in EPA Radon Zone 2, where average indoor radon concentrations are between 2 and 4 picocuries per liter (pCi/L). The EPA Action Level for radon is 4 pCi/L.
Cultural Resources or Endangered Species	BLE did not observe obvious cultural resources or endangered species during the course of this assessment.
Wetlands	BLE did not observe obvious evidence of wetlands on-Site during the Site reconnaissance. Please note, this Phase I ESA is not a wetlands survey.
Erosion and Soil Control Concerns	BLE did not observe obvious evidence of erosion or soil control concerns.
Regulatory Compliance / Federal Compliance Obligations	BLE did not identify obvious regulatory compliance or federal compliance obligations in association with the Site. Please note, this Phase I ESA is not a review of regulatory compliance obligations.
Other	Not Applicable

Non-Scope Considerations	Comments
Emerging Contaminants	Emerging contaminants are substances that are not identified as a hazardous substance by CERCLA, as interpreted by EPA regulations, and are not included in the scope of a Phase I ESA. These substances may include (1) substances that occur naturally or through biological digestions (e.g. methane) and (2) substances about which human understanding is evolving (e.g., Per- and Polyfluoroalkyl Substances (PFAS)). At the time of this report, the EPA has identified two PFAS compounds, perfluorooctanoic acid (PFOA) and perfluorooctanesulfonic acid (PFOS), as "hazardous substances" under CERCLA. Additionally, drinking water Maximum Contaminant Level (MCL) standards have been established for these two PFAS compounds. It should be noted, the SCDES has not established state regulatory standards for PFAS compounds. Based on BLE's Site reconnaissance, historical records review, and interviews, BLE did not identify bulk sources of products which may contain emerging contaminants that are potentially a material threat to impact the Site.

9.0 FINDINGS

BLE performed a Phase I ESA in general conformance with the scope and limitations of ASTM E 1527-21, as outlined in BLE Proposal No. P25-0252, for the Site identified as an approximate 0.25-acre portion of Spartanburg County Parcel Number 7-12-21-103.00 located at the northwest corner of the intersection of East Kennedy Street and South Converse Street in Spartanburg, Spartanburg County, South Carolina. The following is a summary of BLE's findings and opinions of this assessment:

- The Site consists of an approximate 0.25-acre portion of one (1) parcel of land identified by the Spartanburg County Tax Assessor as Parcel Number 7-12-21-103.00. The Site is located in the downtown commercial district of Spartanburg, South Carolina. The Site is generally bound by East Broad Street to the north, South Converse Street to the east, East Kennedy Street to the south, and Liberty Street to the west.

- At the time of the April 8, 2025 Site reconnaissance, the Site consisted of vacant grassed land.

- No above ground storage tanks (ASTs), underground storage tanks (USTs), or bulk chemicals (containers greater than 5-gallons) were observed or otherwise identified associated with the Site.

- Historical records indicate the Site was developed for commercial purposes from at least 1923 through circa 1986. Lumber sheds associated with an adjoining lumber yard were evident on-Site in 1923. A commercial building was then evident along the eastern Site boundary from circa 1951 through at least 1968. A commercial building was then located in the northeastern portion of the Site from at least 1976 through circa 1986. The Site appeared vacant in 1994 after the construction of the adjoining, western parking garage.

- Surrounding properties generally consist of commercial, residential, and institutional developments associated with downtown Spartanburg, South Carolina. Broadwalk (Meeting Street Academy and Upstate Forever) is located to the north of the Site. South Converse Street, followed by Spartanburg Community College-Downtown Campus, is located to the east of the Site. East Kennedy Street, followed by Hot Spot carwash and service station, is located south of the Site. The Kennedy Street Parking Garage is located west of the Site.

- Historically, the surrounding area has consisted primarily of commercial, industrial, institutional, and residential development since at least the late 1800s. Industrial development, including an iron works facility and lumber yard, was located west of the Site, beyond South Liberty Street, from the late 1800s through circa 1920. Commercial development then occurred west of the Site from the 1920s through the 1960s. Residential development was generally located north, east, and south of the Site from the early 1900s through 1920s. Institutional development occurred east of the Site circa 1920. Commercial development and redevelopment north and south of the Site occurred during the 1950s through 1970s. Commercial and institutional development was generally located in the immediate area of the Site in the 1980s. The adjoining parking garage was evident in 1994, and the remaining areas surrounding the Site appeared as commercial developments. From the 1990s to the present day, commercial development and redevelopment has occurred in the surrounding area.

  Commercial development, including automotive repair facilities, filling stations, used automobile sales facilities, a steam laundry, and a laundry and cleaner have been located west of the Site from

the early 1900s through the 1960s. A filling station was located south of the Site in 1951 and 1953. The Cox Sinclair Service Station was identified adjoining the Site to the west in 1964. Redevelopment in the adjoining and surrounding area has occurred from the 1960s to the present day. BLE did not identify records of spills or releases in association with these facilities through review of the environmental database record. Based on BLE's review of reasonably ascertainable information, coupled with a review of area topographic maps and environmental database records, BLE did not identify adjoining and surrounding properties which represent a REC to the Site.

- Hot Spot 2010, located to the south of the Site, was identified on the South Carolina Department of Environmental Services (SCDES) UST registry under Facility ID Number 08324. Four (4) USTs are currently registered as in-use at the facility. The UST system was in-compliance with SCDES regulations during a June 18, 2024 inspection. A release from the UST system was confirmed by the SCDES on December 21, 1993. Assessment and remediation activities, as directed by the SCDES, are on-going, and costs associated with assessment and remediation activities are funded through the SCDES State Underground Petroleum Environmental Response Bank (SUPERB). The responsible party for the release is listed as R. L. Jordan Oil Company of North Carolina, Inc. BLE contacted Mr. Quincy Hoffer, a Project Manager with the SCDES UST Division, in relation to the Hot Spot 2010 facility during the course of a 2024 Phase I ESA performed on the Site. Mr. Hoffer reported that the most recent assessment conducted at the facitliy in 2024 was a Tier I assessment which was performed in 2001. During the Tier I assessment, groundwater contamination from petroleum products was identified beneath the facility. During the course of this Phase I ESA, BLE contacted Mr. Evan Maxwell, a Project Manager with the SCDES UST Division; however, as of the issuance of this report, Mr. Maxwell had not responded to BLE. BLE understands the petroleum release from the Hot Spot 2010 facility has a low rank and low risk classification. Based upon review of area topographic maps, the facility has an inferred gradient to the southeast, thus away from the Site. Additionally, the UST system appears to be approximately 100-feet and greater from the Site. Based on the current regulatory status, the relative distance between the UST system and the Site, and the inferred gradient away from the Site, BLE does not consider the Hot Spot 2010 to represent a REC to the Site at this time.

- Pyes Phillips 66 Service Station, formerly located to the west of the Site, was identified on the EDR Historic Automotive database associated with former operations as a gasoline service station from at least 1951 through circa 1972. The former gasoline service station was in the approximate location of the present-day parking garage to the west of the Site. BLE was unable to interview former owners or operators regarding the nature of historic automotive operations conducted on the property. The facility was not listed as a hazardous waste generator or on UST databases in available state and federal regulatory databases. The property was redeveloped into the present-day parking garage circa 1990. BLE did not identify records of USTs, pits, sumps, hydraulic lifts, vaults, or indications of a release of hazardous substances or petroleum products associated with the redevelopment of the property into a parking garage. Based on review of area topographic maps, the facility has an inferred gradient to the southeast, thus away from the Site. Due to the lack of a reported spill or release and the inferred gradient away from the Site, BLE does not consider the Pyes Phillips 66 Service Station to represent a REC to the Site.

- Surrounding properties were identified through review of the environmental databases (Section 6.1 and **Appendix D**). However, it is BLE's opinion these properties do not represent a REC, due to their topographic gradient, hydrogeologic separation from the Site, and/or the information provided in available regulatory database records.

10.0 CONCLUSIONS

We have performed a Phase I Environmental Site Assessment in conformance with the scope and limitations of ASTM E 1527-21 of an approximate 0.25-acre portion of Spartanburg County Parcel Number 7-12-21-103.00 located at the northwest corner of the intersection of East Kennedy Street and South Converse Street in Spartanburg, Spartanburg County, South Carolina, the Site. Any exceptions to, or deletions from, this practice are described in Section 2.2 and/or Section 6.6 of this Phase I ESA. This assessment has revealed the following:

10.1 Recognized Environmental Conditions (RECs)

No RECs were identified during this assessment.

10.2 Controlled Recognized Environmental Conditions (CRECs)

No CRECs were identified during this assessment.

10.3 Historical Recognized Environmental Conditions (HRECs)

No HRECs were identified during this assessment.

10.4 De Minimis Conditions

No de minimis conditions were identified during this assessment.

10.5 Business Environmental Risks (BERs)

No BERs were identified during this assessment.

10.6 Significant Data Gaps

No significant data gaps were encountered during this assessment.

11.0 CERTIFICATION OF ENVIRONMENTAL PROFESSIONALS

BLE has performed this ESA of an approximate 0.25-acre portion of Spartanburg County Parcel Number 7-12-21-103.00 located at the northwest corner of the intersection of East Kennedy Street and South Converse Street in Spartanburg, Spartanburg County, South Carolina, the Site. The scope of the ESA was generally consistent with ASTM E 1527-21. Resumes for the following environmental professionals are included in **Appendix J**.

This assessment was prepared under the supervision of Mr. Daniel R. Matz, P.E., Senior Environmental Engineer and an Environmental Professional as defined by 40 CFR 312.10. We declare that, to the best of our professional knowledge and belief, we meet the definition of Environmental Professional as defined in § 312.10 of 40 C.F.R. § 312. We have the specific qualifications based on education, training, and experience to assess a property of the nature, history, and setting of the subject property. We have developed and performed the all appropriate inquiries in conformance with the standards and practices set forth in 40 C.F.R. Part 312. The User may have additional responsibilities to fully qualify for the Landowner Liability Protections through CERCLA and such items are not the responsibilities of the Environmental Professionals.

Sincerely,

BUNNELL-LAMMONS ENGINEERING INC.

Site Assessor:

Casey Woody
Environmental Scientist

Report Author:

Dylan C. Kubat, G.I.T.
Staff Geologist

Environmental Professional:

Daniel R. Matz, P.E.
Senior Environmental Engineer

12.0 REFERENCES

ASTM, *Standard Practice for Environmental Site Assessments: Phase I Environmental Site Assessment Process,* ASTM Designation E 1527-21

EDR Standard Package
- Aerial Photo Decade Package
- EDR City Directory Abstract Report
- EDR Historical Topographic Map Report
- EDR Radius Map Report
- EDR Sanborn Map Report

Geographic Information System (GIS) Database of Spartanburg County, South Carolina – https://maps.spartanburgcounty.org/portal/apps/webappviewer/

Spartanburg County Government Website - https://www.spartanburgcounty.org/

SCDES UST Registry - https://apps.DES.sc.gov/Environment/USTRegistry

EPA ECHO - https://echo.epa.gov/facilities/facility-search

Appendix A
Figures

DRAWN: DCK	DATE: 04/02/2025	BUNNELL LAMMONS ENGINEERING 6004 Ponders Court, Greenville, SC 29615 Phone: (864) 288-1265	**Site Location Map** E. Kennedy Street and S. Converse Street Spartanburg, South Carolina	**FIGURE** 1
CHECKED: DRM	JOB No: 25-25926.01			
APPROVED: DRM				

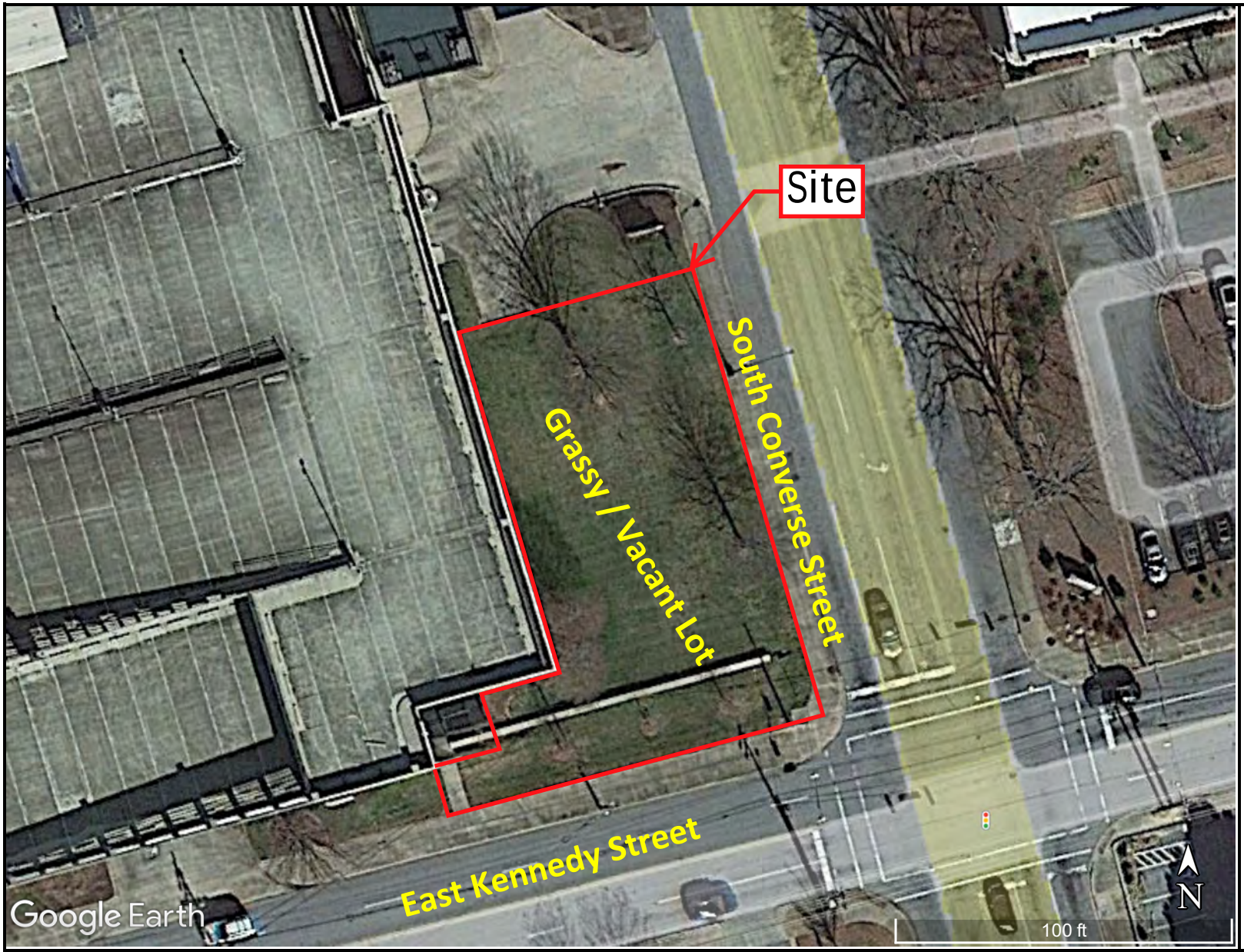

DRAWN: DCK	DATE: 04/02/2025	BUNNELL LAMMONS ENGINEERING 6004 Ponders Court, Greenville, SC 29615 Phone: (864) 288-1265	**Aerial Photograph of Site** E. Kennedy Street and S. Converse Street Spartanburg, South Carolina	**FIGURE** 2
CHECKED: DRM	JOB No: 25-25926.01			
APPROVED: DRM				

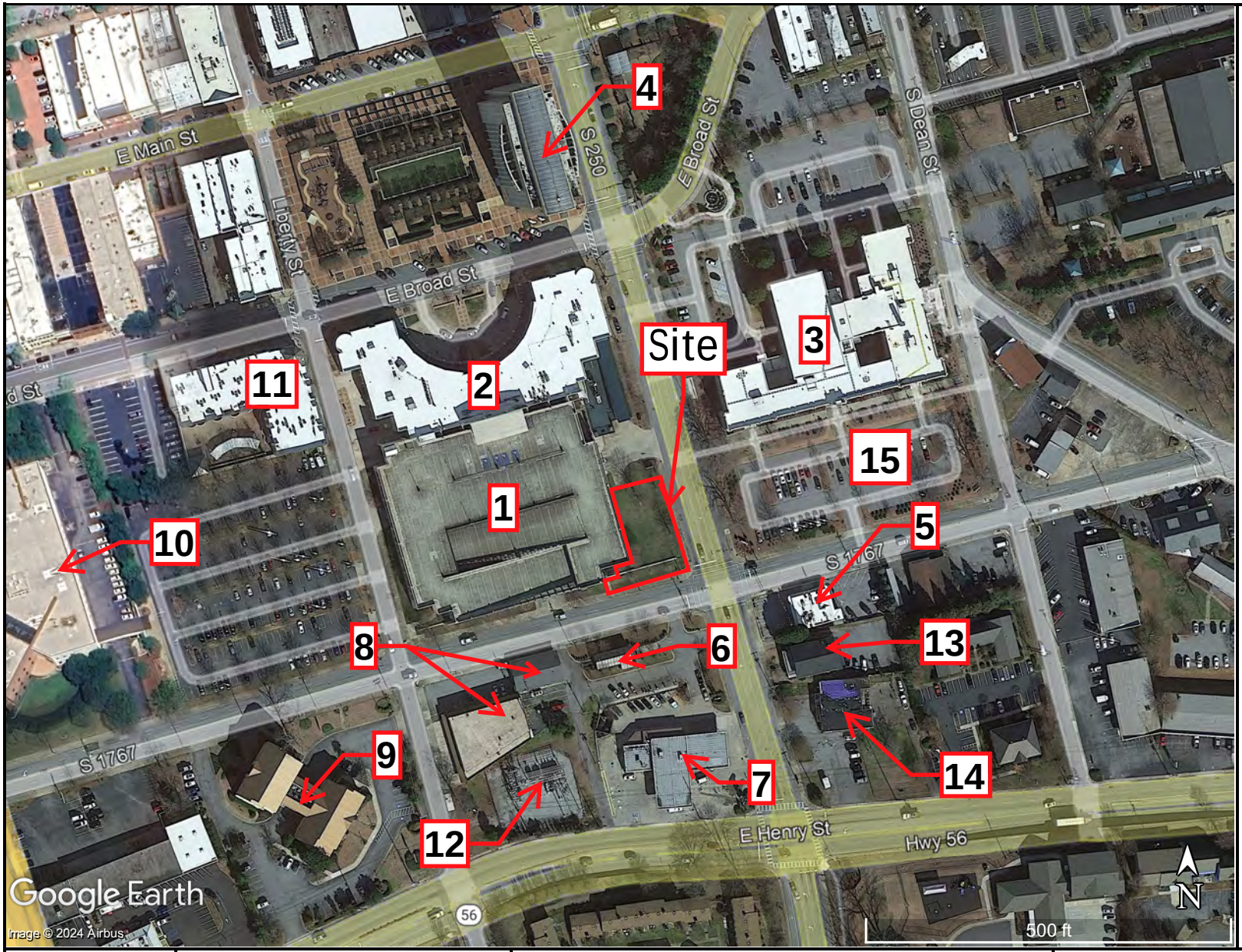

1. Knnedy Street Parking Facility
2. Broadwalk
3. Spartanburg Community College - Downtown Campus
4. Dennys Corporate Headquarters
The Kennedy
6. Hot Spot Car Wash
7. Hot Spot Service Station
8. Commercial Strip Mall
9. Synovus Bank
10. Spartanburg County Public Library
11. Library Commons
12. Electrical Sub-Station
13. Blair, Cato, Pickren, Casterline LLC
14. The Children's Academy
15. Parking Lot

DRAWN: DCK	DATE: 04/02/2025	BUNNELL LAMMONS ENGINEERING 6004 Ponders Court, Greenville, SC 29615 Phone: (864) 288-1265	**Surrounding Properties Map** E. Kennedy Street and S. Converse Street Spartanburg, South Carolina	**FIGURE** 3
CHECKED: DRM	JOB No: 25-25926.01			
APPROVED: DRM				

Appendix B
User/Client Questionnaire

USER/CLIENT QUESTIONNAIRE
ASTM PRACTICE E 1527-21

To be returned to BLE with the authorized proposal

To be eligible for one of the requirements to qualify for one of the *Landowner Liability Protections* offered under CERCLA, please provide the following information (if available) to BLE for inclusion in our assessment report. According to the referenced ASTM standard, missing or incomplete information could result in a determination that "*all appropriate inquiry*" is not complete. If you have any questions, please contact your BLE representative.

GENERAL INFORMATION

User/client name(s):	
Property name and address:	
Property type/use:	
Type of property transaction:	***(Purchase, sale, exchange, etc.)***
Reason ESA is being performed:	***(Lender requirement, insurance requirement, risk management, etc.)***
Property contact(s) information:	
Other contact(s) with knowledge of property history:	

REQUIRED INFORMATION *(if "yes" to any question, please provide information to BLE)*

1. Environmental cleanup liens that are filed or recorded against the site (40 CFR 312.25).
Are you aware of any environmental cleanup liens against the *property* that are filed or recorded under federal, tribal, state or local law?

2. Activity and land use limitations (AULs) that are in place on the site or that have been filed or recorded in a registry (40 CFR 312.26).
Are you aware of any AULs, such as *engineering controls*, land use restrictions or *institutional controls* that are in place at the site and/or have been filed or recorded in a registry under federal, tribal, state, or local law?

3. Specialized knowledge or experience of the person seeking to qualify for the LLP (40 CFR 312.28).
As the *user* of this *ESA* do you have any specialized knowledge or experience related to the *property* or nearby properties? For example, are you involved in the same line of business as the current or former *occupants* of the *property* or an adjoining *property* so that you would have specialized knowledge of the chemicals and processes used by this type of business?

4. Relationship of the purchase price to the fair market value of the *property* if it were not contaminated (40 CFR 312.29).
Does the purchase price being paid for this *property* reasonably reflect the fair market value of the *property*? If you conclude that there is a difference, have you considered whether the lower purchase price is because contamination is known or believed to be present at the *property*?

5. Commonly known or *reasonably ascertainable* information about the *property* (40 CFR 312.30).
Are you aware of commonly known or *reasonably ascertainable* information about the *property* that would help the *environmental professional* to identify conditions indicative of releases or threatened releases? For example, as *user*,
(a.) Do you know the past uses of the *property*?
(b.) Do you know of specific chemicals that are present or once were present at the *property*?
(c.) Do you know of spills or other chemical releases that have taken place at the *property*?
(d.) Do you know of any environmental cleanups that have taken place at the *property*?

6. The degree of obviousness of the presence or likely presence of contamination at the *property* and the ability to detect the contamination by appropriate investigation (40 CFR 312.31).
As the *user* of this *ESA*, based on your knowledge and experience related to the *property,* are there any *obvious* indicators that point to the presence or likely presence of contamination at the *property*?

SIGNATURE

It is understood that the information presented in this form is an integral part of the requested ASTM E 1527-21 Phase I ESA process and that BLE will evaluate and rely on this information in the development of the final Phase I ESA report.

Prepared By: _____

Print/Type Name: _____

Title: _____

Company: _____

Date: _____

According to the referenced standard, the user/client is under obligation to provide the environmental professional (BLE) with current and/or historical documents regarding environmental conditions at the subject property. Listed below are some examples of the types of documents that may help us complete the ESA:

- Maps showing property boundary, County Assessor parcel number, and major subject property features, Aerial photographs and fire insurance maps;
- Environmental liens, Recorded Activity and Use Limitations (AULs), prior Phase I ESA/Transaction Screen reports, Phase II ESA reports, reports of soil/groundwater sampling data, report of any subsurface investigations, Phase III Cleanup or Remediation documentation, Risk Assessment reports, Geotechnical Investigation reports, Environmental Compliance Audit reports, asbestos/lead paint/radon/mold/indoor air quality reports, wetland/natural resources assessments;
- Underground/Aboveground Storage Tank (UST/AST) registrations, installation dates, construction type, capacity, location information, documentation for other underground equipment such as associated UST piping, sumps, cisterns, clarifiers, oil/water separators, catch basins, wells (including dry wells), and underground injection systems, regulatory agency inspection records and violation history, notices or other correspondence from local, state, and federal regulatory agencies relating to past or current violations of environmental laws, spill/release notification reports, SARA 313 (Form R) reports, hazardous waste generator notices, hazardous waste manifests, environmental permits and registrations (such as solid waste and/or hazardous waste disposal, wastewater discharge permits with local sewer districts and/or NPDES, hazardous waste treatment, including Permit-By-Rule, Conditional Authorization, and/or Conditional Exemption), air emission permits (for boilers, paint booths, etc.), including boilers, paint booths, etc.;
- Safety plans, preparedness and prevention plans, spill prevention, countermeasure and control plans, etc. Community right-to-know plans.

BLE appreciates your cooperation and values the opportunity to provide you with these services.

Thank you.

Appendix C
Photograph Log

Photo 1: View west of the southern portion of the Site.

Photo 2: View north of the central portion of the Site.

Photo 3: View south of the northern portion of the Site.

Photo 4: View of northern adjoining Broadwalk and Kennedy Street Parking Facility.

Photo 5: View across South Converse Street towards the northeastern adjoining Spartanburg Community College - Downtown Campus.

Photo 6: View across the intersection of South Converse Street and East Kennedy Street toward eastern adjoining Spartanburg Community College - Downtown Campus (left) and southeastern adjoining The Kennedy (right).

Photo 7: View across East Kennedy Street of southern adjoining Hot Spot Car Wash.

Photo 8: View of western adjoining Kennedy Street Parking Facility.

Appendix D
Regulatory Database Report

East Kennedy Street and South Converse Street
East Kennedy Street and South Converse Street
Spartanburg, SC 29306

Inquiry Number: 7625163.2s
April 16, 2024

The EDR Radius Map™ Report with GeoCheck®

6 Armstrong Road, 4th floor
Shelton, CT 06484
Toll Free: 800.352.0050
www.edrnet.com

TABLE OF CONTENTS

SECTION	PAGE
Executive Summary	ES1
Overview Map	2
Detail Map	3
Map Findings Summary	4
Map Findings	8
Orphan Summary	246
Zip Scan Report	ZIP-1
Government Records Searched/Data Currency Tracking	GR-1

GEOCHECK ADDENDUM

Physical Setting Source Addendum	A-1
Physical Setting Source Summary	A-2
Physical Setting SSURGO Soil Map	A-5
Physical Setting Source Map	A-8
Physical Setting Source Map Findings	A-10
Physical Setting Source Records Searched	PSGR-1

Thank you for your business.
Please contact EDR at 1-800-352-0050
with any questions or comments.

Disclaimer - Copyright and Trademark Notice

The EDR FieldCheck® System enables EDR's customers to make certain online modifications to the maps and text contained in EDR Radius Map Reports. As a result, the maps and text contained in this Report may have been so modified. EDR has not taken any action to verify any such modifications.

This Report contains certain information obtained from a variety of public and other sources reasonably available to Environmental Data Resources, LLC. It cannot be concluded from this Report that coverage information for the target and surrounding properties does not exist from other sources. This Report is provided on an "AS IS", "AS AVAILABLE" basis. **NO WARRANTY EXPRESS OR IMPLIED IS MADE WHATSOEVER IN CONNECTION WITH THIS REPORT. ENVIRONMENTAL DATA RESOURCES, LLC AND ITS SUBSIDIARIES, AFFILIATES AND THIRD PARTY SUPPLIERS DISCLAIM ALL WARRANTIES, OF ANY KIND OR NATURE, EXPRESS OR IMPLIED, ARISING OUT OF OR RELATED TO THIS REPORT OR ANY OF THE DATA AND INFORMATION PROVIDED IN THIS REPORT, INCLUDING WITHOUT LIMITATION, ANY WARRANTIES REGARDING ACCURACY, QUALITY, CORRECTNESS, COMPLETENESS, COMPREHENSIVENESS, SUITABILITY, MERCHANTABILITY, FITNESS FOR A PARTICULAR PURPOSE, TITLE, NON-INFRINGEMENT, MISAPPROPRIATION, OR OTHERWISE. ALL RISK IS ASSUMED BY THE USER. IN NO EVENT SHALL ENVIRONMENTAL DATA RESOURCES, LLC OR ITS SUBSIDIARIES, AFFILIATES OR THIRD PARTY SUPPLIERS BE LIABLE TO ANYONE FOR ANY DIRECT, INCIDENTAL, INDIRECT, SPECIAL, CONSEQUENTIAL OR OTHER DAMAGES OF ANY TYPE OR KIND (INCLUDING BUT NOT LIMITED TO LOSS OF PROFITS, LOSS OF USE, OR LOSS OF DATA) INFORMATION PROVIDED IN THIS REPORT.** Any analyses, estimates, ratings, environmental risk levels, or risk codes provided in this Report are provided for illustrative purposes only, and are not intended to provide, nor should they be interpreted as providing any facts regarding, or prediction or forecast of, any environmental risk for any property. Only an assessment performed by a qualified environmental professional can provide findings, opinions or conclusions regarding the environmental risk or conditions in, on or at any property.

Copyright 2024 by Environmental Data Resources, LLC. All rights reserved. Reproduction in any media or format, in whole or in part, of any report or map of Environmental Data Resources, LLC, or its affiliates, is prohibited without prior written permission.

EDR and its logos (including Sanborn and Sanborn Map) are trademarks of Environmental Data Resources, LLC or its affiliates. All other trademarks used herein are the property of their respective owners.

EXECUTIVE SUMMARY

A search of the environmental records was conducted by Environmental Data Resources, Inc. (EDR). BUNNELL-LAMMONS ENGINEERING used the EDR FieldCheck System to review and/or revise the results of this search, based on independent data verification by BUNNELL-LAMMONS ENGINEERING. The report was designed to assist parties seeking to meet the search requirements of EPA's Standards and Practices for All Appropriate Inquiries (40 CFR Part 312), the ASTM Standard Practice for Environmental Site Assessments (E1527 - 21) or custom requirements developed for the evaluation of environmental risk associated with a parcel of real estate.

TARGET PROPERTY INFORMATION

ADDRESS

EAST KENNEDY STREET AND SOUTH CONVERSE STREET
SPARTANBURG, SC 29306

COORDINATES

Latitude (North):	34.9486290 - 34˚ 56' 55.06''
Longitude (West):	81.9276220 - 81˚ 55' 39.43''
Universal Tranverse Mercator:	Zone 17
UTM X (Meters):	415296.8
UTM Y (Meters):	3867541.8
Elevation:	804 ft. above sea level

USGS TOPOGRAPHIC MAP ASSOCIATED WITH TARGET PROPERTY

Target Property Map:	15786920 SPARTANBURG, SC
Version Date:	2020

AERIAL PHOTOGRAPHY IN THIS REPORT

Portions of Photo from:	20190830
Source:	USDA

MAPPED SITES SUMMARY

Target Property Address:
EAST KENNEDY STREET AND SOUTH CONVERSE STREET
SPARTANBURG, SC 29306

Click on Map ID to see full detail.

MAP ID	SITE NAME	ADDRESS	DATABASE ACRONYMS	RELATIVE ELEVATION	DIST (ft. & mi.) DIRECTION
1	PYES PHILLIPS 66 SER	158 E KENNEDY ST	EDR Hist Auto	Higher	216, 0.041, WSW
2	SOUTHERN BELL-SPBGSC	201 E BROAD ST	ECHO, RCRA NonGen / NLR, FINDS	Lower	239, 0.045, NW
A3	HOT SPOT 2010	194 E HENRY ST	UST FINDER, UST FINDER RELEASE	Lower	281, 0.053, South
A4	HOT SPOT 2010	194 E HENRY ST	UST, Financial Assurance, GWCI, LUST	Lower	281, 0.053, South
B5	AUTO GLASS & TRIM	264 E KENNEDY ST	EDR Hist Auto	Lower	579, 0.110, East
B6	KENNEDY STREET CHEVR	279 KENNEDY ST	UST, LUST	Lower	673, 0.127, East
B7	KENNEDY STREET CHEVR	279 KENNEDY ST	UST FINDER, UST FINDER RELEASE	Lower	673, 0.127, East
C8	DIAMOND JEWELERS OF	153 E MAIN ST	BROWNFIELDS, VCP	Higher	738, 0.140, WNW
C9	DIAMOND JEWELERS OF	153 E MAIN ST	SHWS	Higher	738, 0.140, WNW
D10	GOODYEAR AUTO SERVIC	100 E KENNEDY ST	ECHO, FINDS, RCRA-VSQG	Lower	762, 0.144, WSW
D11	GOODYEAR AUTO SERVIC	100 E KENNEDY ST	UST, LUST	Lower	762, 0.144, WSW
D12	GOODYEAR AUTO SERVIC	100 E KENNEDY ST	UST FINDER RELEASE, UST FINDER	Lower	762, 0.144, WSW
E13	OF AMERICA	267 E MAIN ST	UST, LUST	Higher	852, 0.161, NNE
D14	SPARTANBURG CITY CAB	151 S CHURCH ST	UST FINDER, UST FINDER RELEASE	Lower	868, 0.164, WSW
D15	SPARTANBURG CITY CAB	151 S CHURCH ST	UST, LUST	Lower	868, 0.164, WSW
D16	SPARTANBURG CITY CAB	CHURCH AND KENNEDY S	GWCI	Lower	909, 0.172, WSW
E17	SHERWIN WILLIAMS CO	281 EAST MAIN ST	RCRA NonGen / NLR	Higher	950, 0.180, NE
F18	NORTH STREET DUMP	NORTH STREET (ALSO 0	FINDS, US BROWNFIELDS	Lower	1020, 0.193, NW
E19	BANK OF AMERICA	295 E MAIN ST	UST FINDER RELEASE	Higher	1055, 0.200, NE
G20	SOUTHERN DIST OF SPA	236 UNION ST	UST FINDER	Lower	1079, 0.204, East
G21	SOUTHERN DIST OF SPA	236 UNION ST	UST	Lower	1079, 0.204, East
H22	CANNON ROOFING PROPE	327 KENNEDY STREET	US BROWNFIELDS	Lower	1089, 0.206, East
H23	FORMER CANNON ROOFIN	327 E KENNEDY ST	UST	Lower	1089, 0.206, East
F24	BUS TRANSFER STATION	100 N LIBERTY ST	VCP, SHWS, ALLSITES, AUL	Lower	1114, 0.211, NW
I25	SOUTHERN PRIDE CONVE	100 W HENRY ST	UST, Financial Assurance, LUST, RCR	Lower	1117, 0.212, SW
I26	SOUTHERN PRIDE CONVE	100 W HENRY ST	UST FINDER RELEASE, UST FINDER	Lower	1117, 0.212, SW
I27	3M SPARTANBURG DYNAC	145 WEST KENNEDY STR	ECHO, FINDS, RCRA NonGen / NLR	Lower	1126, 0.213, WSW
I28	DYNACOLOR	145 W KENNEDY ST	UST	Lower	1126, 0.213, WSW
G29	CANNON ROOFING	289 E UNION ST	BROWNFIELDS, VCP, SHWS, ALLSITES	Lower	1270, 0.241, East
G30	ROWLAND RADIATOR	289 UNION ST	RCRA-VSQG, ECHO, FINDS	Lower	1270, 0.241, East
J31	FIRESTONE STORE 0590	314 E MAIN ST	UST, Financial Assurance, GWCI, LUST, RCR	Higher	1272, 0.241, NE
J32	FIRESTONE STORE 0590	314 E MAIN ST	UST FINDER RELEASE, UST FINDER	Higher	1272, 0.241, NE
J33	FIRESTONE TIRE & SER	314 E MAIN ST	RCRA NonGen / NLR, ECHO, FINDS	Higher	1272, 0.241, NE
J34	EAST MAIN STREET PRO	324-342 E MAIN ST	BROWNFIELDS, VCP, SHWS, ALLSITES, AUL	Higher	1338, 0.253, NE
K35	SPARTANBURG SANITARY	172 N CONVERSE ST	SEMS-ARCHIVE	Lower	1338, 0.253, NNW
L36	USPS SPARTANBURG VMF	250 S CHURCH ST	UST FINDER, UST FINDER RELEASE	Lower	1360, 0.258, SW
L37	USPS SPARTANBURG VMF	250 S CHURCH ST	UST, LUST	Lower	1360, 0.258, SW
L38	CHURCH ST PROPERTY	250 S CHURCH ST	UST, LUST	Lower	1360, 0.258, SW
L39	S CHURCH ST PROPERTY	250 S CHURCH ST	UST FINDER RELEASE	Lower	1360, 0.258, SW

MAPPED SITES SUMMARY

Target Property Address:
EAST KENNEDY STREET AND SOUTH CONVERSE STREET
SPARTANBURG, SC 29306

Click on Map ID to see full detail.

MAP ID	SITE NAME	ADDRESS	DATABASE ACRONYMS	RELATIVE ELEVATION	DIST (ft. & mi.) DIRECTION
40	THOMAS & SONS INC	276 S CHURCH ST	SHWS, DRYCLEANERS	Lower	1375, 0.260, SSW
M41	FRANK HALL TIRE SERV	176 N LIBERTY ST	UST, LUST	Lower	1399, 0.265, NNW
M42	FRANK HALL TIRE SERV	176 N LIBERTY ST	UST FINDER, UST FINDER RELEASE	Lower	1399, 0.265, NNW
N43	CAREY PROPERTY	307 S CHURCH ST	UST FINDER RELEASE	Lower	1438, 0.272, SSW
N44	PROPERTY	307 S CHURCH ST	UST, LUST	Lower	1438, 0.272, SSW
N45	FMR DRYCLEAN USA OF	307 S CHURCH ST	SHWS, DRYCLEANERS	Lower	1438, 0.272, SSW
O46	EXTENDED STAY AMERIC	100 DUNBAR ST	RCR	Lower	1529, 0.290, WNW
O47	EXTENDED STAY AMERIC	100 DUNBAR ST	UST FINDER, UST FINDER RELEASE	Lower	1529, 0.290, WNW
O48	EXTENDED STAY AMERIC	100 DUNBAR ST	UST, LUST	Lower	1529, 0.290, WNW
49	FMR DRYCLEAN USA OF	346 E MAIN ST	SHWS, DRYCLEANERS	Higher	1556, 0.295, NE
K50	CULTURAL CENTER FOUN	ST JOHN & CONVERSE S	UST, GWCI, LUST, RCR	Lower	1559, 0.295, NNW
P51	SIMS CHEVRON	127 E ST JOHN ST	UST FINDER, UST FINDER RELEASE	Lower	1614, 0.306, NW
P52	SIMS CHEVRON	127 E ST JOHN ST	UST, BROWNFIELDS, VCP, SHWS, GWCI, LUST	Lower	1614, 0.306, NW
N53	SPUR STATION 1274	496 S CHURCH AT CLAR	UST, Financial Assurance, GWCI, LUST, RCR	Lower	1657, 0.314, South
P54	MONTGOMERY BUILDING	140 EAST ST JOHN ST	BROWNFIELDS, VCP, SHWS	Lower	1663, 0.315, NW
55	CUSTOM CLEANERS	184 N DEAN ST	SHWS	Lower	1674, 0.317, North
P56	SPARTANBURG GAS ELEC	E SAINT JOHN STREET	EDR MGP	Lower	1720, 0.326, NW
57	SPARTANBURG GARAGE	177 BROAD ST	UST, GWCI, LUST, RCR	Lower	1723, 0.326, WSW
Q58	MURPHY CADILLAC PONT	315 E HENRY ST	LUST	Lower	1738, 0.329, ESE
Q59	MURPHY PONTIAC CADIL	315 E HENRY ST	LUST	Lower	1738, 0.329, ESE
Q60	MURPHY CADILLAC PONT	315 E HENRY ST	UST FINDER, UST FINDER RELEASE	Lower	1738, 0.329, ESE
Q61	MURPHY PONTIAC CADIL	315 E HENRY ST	UST FINDER, UST FINDER RELEASE	Lower	1738, 0.329, ESE
P62	THE MONTGOMERY BUILD	187 N CHURCH ST	BROWNFIELDS, VCP, SHWS, ASBESTOS	Lower	1844, 0.349, NW
63	SPARTAN GRAIN & MILL	158 S DANIEL MORGAN	BROWNFIELDS, VCP, SHWS, ALLSITES	Lower	2013, 0.381, WSW
R64	SPARTANBURG HERALD J	S DANIEL MORGAN & W	UST, LUST	Lower	2056, 0.389, West
R65	SPARTANBURG HERALD J	S DANIEL MORGAN & W	UST FINDER RELEASE, UST FINDER	Lower	2056, 0.389, West
66	VENUS PIE PIZZERIA	400 E MAIN ST	BROWNFIELDS, VCP, SHWS, ALLSITES, AUL	Higher	2073, 0.393, NE
S67	ARGO & CO INC	182 EZELL ST	UST, LUST	Lower	2119, 0.401, West
S68	ARGO & CO INC	182 EZELL ST	UST FINDER, UST FINDER RELEASE	Lower	2119, 0.401, West
69	SPARTAN GRAIN & MILL	S. DANIEL MORGAN AVE	US BROWNFIELDS	Lower	2316, 0.439, WSW
T70	PHILLIPS GULF SERVIC	435 E MAIN ST	UST, LUST, ASBESTOS	Higher	2316, 0.439, ENE
U71	FMR CITY CLEANERS	229 W MAIN ST	SHWS, DRYCLEANERS	Lower	2350, 0.445, West
V72	SPARTANBURG COUNTY C	180 MAGNOLIA ST	UST, Financial Assurance, LUST, ASBESTOS	Lower	2399, 0.454, WNW
V73	SPARTANBURG COUNTY C	180 MAGNOLIA ST	UST FINDER RELEASE, UST FINDER	Lower	2399, 0.454, WNW
74	JIMS 76	MAGNOLIA ST	UST, LUST	Lower	2470, 0.468, NW
W75	WOODS SERVICENTER	416 S CHURCH ST	UST, LUST	Lower	2477, 0.469, South
W76	WOODS SERVICENTER	416 S CHURCH ST	UST FINDER RELEASE, UST FINDER	Lower	2477, 0.469, South
U77	VERMONT PROPERTY	255 W MAIN ST	UST FINDER, UST FINDER RELEASE	Lower	2522, 0.478, West
U78	VERMONT PROPERTY	255 W MAIN ST	UST, Financial Assurance, LUST	Lower	2522, 0.478, West

MAPPED SITES SUMMARY

Target Property Address:
EAST KENNEDY STREET AND SOUTH CONVERSE STREET
SPARTANBURG, SC 29306

Click on Map ID to see full detail.

MAP ID	SITE NAME	ADDRESS	DATABASE ACRONYMS	RELATIVE ELEVATION	DIST (ft. & mi.) DIRECTION
U79	VERMONT PROPERTY	W MAIN ST AT S DANIE	GWCI	Lower	2525, 0.478, West
T80	SHAKERS BAR	105 PINE ST	BROWNFIELDS, VCP, SHWS, ALLSITES	Higher	2586, 0.490, ENE
U81	CSX	297 W. MAIN STREET	US BROWNFIELDS	Lower	2599, 0.492, West
U82	CSX PROPERTY	297 W MAIN ST	BROWNFIELDS, VCP, SHWS, ALLSITES, AUL	Lower	2602, 0.493, West
83	EXTENDED STAY AMERIC	101 N PINE ST STE 20	GWCI	Lower	2623, 0.497, NE
84	M&M TRUCK DEALERSHIP	215 E DANIEL MORGAN	BROWNFIELDS, VCP, SHWS, ALLSITES, AUL	Lower	2761, 0.523, NNW
85	WAKEFIELD BUICK PONT	283 BRAWLEY ST	BROWNFIELDS, VCP, SHWS	Lower	3371, 0.638, West
86	FMR THOMAS & SONS IN	478 UNION ST	SHWS, DRYCLEANERS	Lower	3373, 0.639, ESE
87	GE SPARTANBURG PROJE	375 W MAIN ST	SHWS, ALLSITES	Lower	3581, 0.678, WSW
88	OAKMAN GLASS	507 UNION ST	SHWS, ALLSITES, AUL, ASBESTOS	Lower	3604, 0.683, ESE
89	BELL LAUNDRY & CLEAN	448 MARION AVE	SHWS, DRYCLEANERS	Lower	3761, 0.712, ESE
X90	SOUTH CHURCH PLAZA	550 S CHURCH ST	VCP, BROWNFIELDS, SHWS, ALLSITES	Lower	3827, 0.725, South
X91	FMR FOWLER BROS CLEA	558 S CHURCH ST	SHWS, DRYCLEANERS	Lower	3857, 0.730, South
92	ROBINS SERVICE CENTE	426 N CHURCH ST	UST, BROWNFIELDS, VCP, Financial Assurance, SHWS,...	Lower	4197, 0.795, NW
93	SLEMONS PLATING	146 CAROLINA AVE	RCRA NonGen / NLR, FINDS, ECHO, VCP, SHWS,...	Lower	4264, 0.808, SSW
94	NEW METHOD CLEANERS	520 E CLEVELAND ST	SHWS, DRYCLEANERS	Lower	4378, 0.829, North
Y95	SPARTANBURG RAILWAY	684 N PINE ST (N OF	EDR MGP	Lower	4430, 0.839, NNE
Y96	DUKE ENERGY CAROLINA	684 N PINE ST	VCP, SHWS, ALLSITES, UIC, AUL	Lower	4430, 0.839, NNE
97	FOWLER CLEANERS	625 S CHURCH ST	FINDS, RCRA-VSQG, ECHO, SHWS, DRYCLEANERS	Lower	4481, 0.849, South
98	PARTANS SITE	456 HOWARD ST	VCP, SHWS, ALLSITES	Lower	4491, 0.851, WNW
99	201 CAULDER AVE SPAR	201 CAULDER AVE	BROWNFIELDS, VCP, SHWS, ALLSITES, AUL, ASBESTOS	Lower	4854, 0.919, South
100	GIBBS SITE	720 N PINE ST	SHWS, ALLSITES, AUL, ASBESTOS	Lower	4886, 0.925, North
101	QUICK AS A WINK	243 REIDBILLE RD	RCRA NonGen / NLR, BROWNFIELDS, VCP, SHWS	Lower	5098, 0.966, WSW
102	FMR DRYCLEAN USA OF	517 W MAIN ST	SHWS, DRYCLEANERS	Lower	5213, 0.987, WSW

EXECUTIVE SUMMARY

TARGET PROPERTY SEARCH RESULTS

The target property was not listed in any of the databases searched by EDR.

DATABASES WITH NO MAPPED SITES

No sites were identified in following databases.

STANDARD ENVIRONMENTAL RECORDS

Lists of Federal NPL (Superfund) sites

NPL ..... National Priority List
Proposed NPL ..... Proposed National Priority List Sites
NPL LIENS ..... Federal Superfund Liens

Lists of Federal Delisted NPL sites

Delisted NPL ..... National Priority List Deletions

Lists of Federal sites subject to CERCLA removals and CERCLA orders

FEDERAL FACILITY ..... Federal Facility Site Information listing
SEMS ..... Superfund Enterprise Management System

Lists of Federal RCRA facilities undergoing Corrective Action

CORRACTS ..... Corrective Action Report

Lists of Federal RCRA TSD facilities

RCRA-TSDF ..... RCRA - Treatment, Storage and Disposal

Lists of Federal RCRA generators

RCRA-LQG ..... RCRA - Large Quantity Generators
RCRA-SQG ..... RCRA - Small Quantity Generators

Federal institutional controls / engineering controls registries

LUCIS ..... Land Use Control Information System
US ENG CONTROLS ..... Engineering Controls Sites List
US INST CONTROLS ..... Institutional Controls Sites List

Federal ERNS list

ERNS ..... Emergency Response Notification System

Lists of state and tribal landfills and solid waste disposal facilities

SWF/LF ..... Permitted Landfills List

EXECUTIVE SUMMARY

Lists of state and tribal leaking storage tanks

INDIAN LUST ---------- Leaking Underground Storage Tanks on Indian Land

Lists of state and tribal registered storage tanks

FEMA UST ---------- Underground Storage Tank Listing
AST ---------- Aboveground Storage Tank List
INDIAN UST ---------- Underground Storage Tanks on Indian Land
GWT ---------- GWT Management Tracking

Lists of state and tribal voluntary cleanup sites

INDIAN VCP ---------- Voluntary Cleanup Priority Listing

ADDITIONAL ENVIRONMENTAL RECORDS

Local Lists of Landfill / Solid Waste Disposal Sites

SWRCY ---------- Solid Waste Recycling Facilities
INDIAN ODI ---------- Report on the Status of Open Dumps on Indian Lands
DEBRIS REGION 9 ---------- Torres Martinez Reservation Illegal Dump Site Locations
ODI ---------- Open Dump Inventory
IHS OPEN DUMPS ---------- Open Dumps on Indian Land

Local Lists of Hazardous waste / Contaminated Sites

US HIST CDL ---------- Delisted National Clandestine Laboratory Register
CDL ---------- Clandestine Drug Lab Sites
US CDL ---------- National Clandestine Laboratory Register

Local Land Records

LIENS 2 ---------- CERCLA Lien Information

Records of Emergency Release Reports

HMIRS ---------- Hazardous Materials Information Reporting System
SPILLS ---------- Spills Database List
SPILLS 90 ---------- SPILLS 90 data from FirstSearch
SPILLS 80 ---------- SPILLS 80 data from FirstSearch

Other Ascertainable Records

FUDS ---------- Formerly Used Defense Sites
DOD ---------- Department of Defense Sites
SCRD DRYCLEANERS ---------- State Coalition for Remediation of Drycleaners Listing
US FIN ASSUR ---------- Financial Assurance Information
EPA WATCH LIST ---------- EPA WATCH LIST
2020 COR ACTION ---------- 2020 Corrective Action Program List
TSCA ---------- Toxic Substances Control Act
TRIS ---------- Toxic Chemical Release Inventory System
SSTS ---------- Section 7 Tracking Systems

EXECUTIVE SUMMARY

ROD	Records Of Decision
RMP	Risk Management Plans
RAATS	RCRA Administrative Action Tracking System
PRP	Potentially Responsible Parties
PADS	PCB Activity Database System
ICIS	Integrated Compliance Information System
FTTS	FIFRA/ TSCA Tracking System - FIFRA (Federal Insecticide, Fungicide, & Rodenticide Act)/TSCA (Toxic Substances Control Act)
MLTS	Material Licensing Tracking System
COAL ASH DOE	Steam-Electric Plant Operation Data
COAL ASH EPA	Coal Combustion Residues Surface Impoundments List
PCB TRANSFORMER	PCB Transformer Registration Database
RADINFO	Radiation Information Database
HIST FTTS	FIFRA/TSCA Tracking System Administrative Case Listing
DOT OPS	Incident and Accident Data
CONSENT	Superfund (CERCLA) Consent Decrees
INDIAN RESERV	Indian Reservations
FUSRAP	Formerly Utilized Sites Remedial Action Program
UMTRA	Uranium Mill Tailings Sites
LEAD SMELTERS	Lead Smelter Sites
US AIRS	Aerometric Information Retrieval System Facility Subsystem
US MINES	Mines Master Index File
MINES MRDS	Mineral Resources Data System
ABANDONED MINES	Abandoned Mines
FINDS	Facility Index System/Facility Registry System
ECHO	Enforcement & Compliance History Information
DOCKET HWC	Hazardous Waste Compliance Docket Listing
UXO	Unexploded Ordnance Sites
FUELS PROGRAM	EPA Fuels Program Registered Listing
PFAS NPL	Superfund Sites with PFAS Detections Information
PFAS FEDERAL SITES	Federal Sites PFAS Information
PFAS TSCA	PFAS Manufacture and Imports Information
PFAS TRIS	List of PFAS Added to the TRI
PFAS RCRA MANIFEST	PFAS Transfers Identified In the RCRA Database Listing
PFAS ATSDR	PFAS Contamination Site Location Listing
PFAS WQP	Ambient Environmental Sampling for PFAS
PFAS NPDES	Clean Water Act Discharge Monitoring Information
PFAS ECHO	Facilities in Industries that May Be Handling PFAS Listing
PFAS ECHO FIRE TRAINING	Facilities in Industries that May Be Handling PFAS Listing
PFAS PART 139 AIRPORT	All Certified Part 139 Airports PFAS Information Listing
AQUEOUS FOAM NRC	Aqueous Foam Related Incidents Listing
BIOSOLIDS	ICIS-NPDES Biosolids Facility Data
AIRS	Permitted Airs Facility Listing
ASBESTOS	ASBESTOS
COAL ASH	Coal Ash Disposal Sites
DRYCLEANERS	Drycleaner Database
Financial Assurance	Financial Assurance Information Listing
MANIFEST	Hazardous Waste Manifest Data
NPDES	Waste Water Treatment Facilities Listing
UIC	Underground Injection Wells Listing

EDR HIGH RISK HISTORICAL RECORDS

EDR Exclusive Records

EDR Hist Cleaner	EDR Exclusive Historical Cleaners

EXECUTIVE SUMMARY

EDR RECOVERED GOVERNMENT ARCHIVES

Exclusive Recovered Govt. Archives

RGA HWS..... Recovered Government Archive State Hazardous Waste Facilities List
RGA LF..... Recovered Government Archive Solid Waste Facilities List
RGA LUST..... Recovered Government Archive Leaking Underground Storage Tank

SURROUNDING SITES: SEARCH RESULTS

Surrounding sites were identified in the following databases.

Elevations have been determined from the USGS Digital Elevation Model and should be evaluated on a relative (not an absolute) basis. Relative elevation information between sites of close proximity should be field verified. Sites with an elevation equal to or higher than the target property have been differentiated below from sites with an elevation lower than the target property.
Page numbers and map identification numbers refer to the EDR Radius Map report where detailed data on individual sites can be reviewed.

Sites listed in ***bold italics*** are in multiple databases.

Unmappable (orphan) sites are not considered in the foregoing analysis.

STANDARD ENVIRONMENTAL RECORDS

Lists of Federal CERCLA sites with NFRAP

SEMS-ARCHIVE: SEMS-ARCHIVE (Superfund Enterprise Management System Archive) tracks sites that have no further interest under the Federal Superfund Program based on available information. The list was formerly known as the CERCLIS-NFRAP, renamed to SEMS ARCHIVE by the EPA in 2015. EPA may perform a minimal level of assessment work at a site while it is archived if site conditions change and/or new information becomes available. Archived sites have been removed and archived from the inventory of SEMS sites. Archived status indicates that, to the best of EPA's knowledge, assessment at a site has been completed and that EPA has determined no further steps will be taken to list the site on the National Priorities List (NPL), unless information indicates this decision was not appropriate or other considerations require a recommendation for listing at a later time. The decision does not necessarily mean that there is no hazard associated with a given site; it only means that. based upon available information, the location is not judged to be potential NPL site.

An online review and analysis by BUNNELL-LAMMONS ENGINEERING of the SEMS-ARCHIVE list, as provided by EDR, has revealed that there is 1 SEMS-ARCHIVE site within approximately 0.5 miles of the target property.

Lower Elevation	Address	Direction / Distance	Map ID	Page
SPARTANBURG SANITARY EPA Id: SCD086371119: Site ID: 0403335:	172 N CONVERSE ST	NNW 1/4 - 1/2 (0.253 mi.)	K35	97

EXECUTIVE SUMMARY

Lists of Federal RCRA generators

RCRA-VSQG: RCRAInfo is EPA's comprehensive information system, providing access to data supporting the Resource Conservation and Recovery Act (RCRA) of 1976 and the Hazardous and Solid Waste Amendments (HSWA) of 1984. The database includes selective information on sites which generate, transport, store, treat and/or dispose of hazardous waste as defined by the Resource Conservation and Recovery Act (RCRA). Very small quantity generators (VSQGs) generate less than 100 kg of hazardous waste, or less than 1 kg of acutely hazardous waste per month.

An online review and analysis by BUNNELL-LAMMONS ENGINEERING of the RCRA-VSQG list, as provided by EDR, has revealed that there are 2 RCRA-VSQG sites within approximately 0.25 miles of the target property.

Lower Elevation	Address	Direction / Distance	Map ID	Page
GOODYEAR AUTO SERVIC EPA ID:: SCD981745854:	***100 E KENNEDY ST***	***WSW 1/8 - 1/4 (0.144 mi.)***	***D10***	***22***
ROWLAND RADIATOR EPA ID:: SCR000074708:	***289 UNION ST***	***E 1/8 - 1/4 (0.241 mi.)***	***G30***	***67***

Lists of state- and tribal hazardous waste facilities

SHWS: State hazardous waste site records are the states' equivalent to CERCLIS. These sites may or may not already be listed on the federal CERCLIS list. Priority sites planned for cleanup using state funds (state equivalent of Superfund) are identified along with sites where cleanup will be paid for by potentially responsible parties. Available information varies by state.

An online review and analysis by BUNNELL-LAMMONS ENGINEERING of the SHWS list, as provided by EDR, has revealed that there are 34 SHWS sites within approximately 1 mile of the target property.

Equal/Higher Elevation	Address	Direction / Distance	Map ID	Page
DIAMOND JEWELERS OF EPA ID: SCS123457997:	153 E MAIN ST	WNW 1/8 - 1/4 (0.140 mi.)	C9	21
EAST MAIN STREET PRO EPA ID: SCS123456996:	***324-342 E MAIN ST***	***NE 1/4 - 1/2 (0.253 mi.)***	***J34***	***94***
FMR DRYCLEAN USA OF EPA ID: SCDRY0052492:	***346 E MAIN ST***	***NE 1/4 - 1/2 (0.295 mi.)***	***49***	***114***
VENUS PIE PIZZERIA EPA ID: SCS123457881:	***400 E MAIN ST***	***NE 1/4 - 1/2 (0.393 mi.)***	***66***	***152***
SHAKERS BAR EPA ID: SCS123457758:	***105 PINE ST***	***ENE 1/4 - 1/2 (0.490 mi.)***	***T80***	***188***

Lower Elevation	Address	Direction / Distance	Map ID	Page
BUS TRANSFER STATION EPA ID: SCS123457205:	***100 N LIBERTY ST***	***NW 1/8 - 1/4 (0.211 mi.)***	***F24***	***53***
CANNON ROOFING EPA ID: SCS123457891:	***289 E UNION ST***	***E 1/8 - 1/4 (0.241 mi.)***	***G29***	***63***
THOMAS & SONS INC	***276 S CHURCH ST***	***SSW 1/4 - 1/2 (0.260 mi.)***	***40***	***103***

EPA ID: SCDRY0051207:				
FMR DRYCLEAN USA OF	***307 S CHURCH ST***	***SSW 1/4 - 1/2 (0.272 mi.)***	***N45***	***108***
EPA ID: SCDRY0052498:				
SIMS CHEVRON	***127 E ST JOHN ST***	***NW 1/4 - 1/2 (0.306 mi.)***	***P52***	***119***
EPA ID: SCS123457862:				
MONTGOMERY BUILDING	***140 EAST ST JOHN ST***	***NW 1/4 - 1/2 (0.315 mi.)***	***P54***	***126***
EPA ID: SCS123458005:				
CUSTOM CLEANERS	184 N DEAN ST	N 1/4 - 1/2 (0.317 mi.)	55	129
EPA ID: SCDRY0051205:				
THE MONTGOMERY BUILD	***187 N CHURCH ST***	***NW 1/4 - 1/2 (0.349 mi.)***	***P62***	***136***
EPA ID: SCS123457680:				
SPARTAN GRAIN & MILL	***158 S DANIEL MORGAN***	***WSW 1/4 - 1/2 (0.381 mi.)***	***63***	***143***
EPA ID: SCS123457306:				
FMR CITY CLEANERS	***229 W MAIN ST***	***W 1/4 - 1/2 (0.445 mi.)***	***U71***	***169***
EPA ID: SCDRY0056091:				
CSX PROPERTY	***297 W MAIN ST***	***W 1/4 - 1/2 (0.493 mi.)***	***U82***	***195***
EPA ID: SCS123457326:				
M&M TRUCK DEALERSHIP	***215 E DANIEL MORGAN***	***NNW 1/2 - 1 (0.523 mi.)***	***84***	***198***
EPA ID: SCS123457875:				
WAKEFIELD BUICK PONT	***283 BRAWLEY ST***	***W 1/2 - 1 (0.638 mi.)***	***85***	***201***
EPA ID: SCS123457302:				
FMR THOMAS & SONS IN	***478 UNION ST***	***ESE 1/2 - 1 (0.639 mi.)***	***86***	***203***
EPA ID: SCDRY0056166:				
GE SPARTANBURG PROJE	***375 W MAIN ST***	***WSW 1/2 - 1 (0.678 mi.)***	***87***	***204***
EPA ID: SCS123457818:				
OAKMAN GLASS	***507 UNION ST***	***ESE 1/2 - 1 (0.683 mi.)***	***88***	***205***
EPA ID: SCS123458010:				
BELL LAUNDRY & CLEAN	***448 MARION AVE***	***ESE 1/2 - 1 (0.712 mi.)***	***89***	***207***
EPA ID: SCDRY0053042:				
SOUTH CHURCH PLAZA	***550 S CHURCH ST***	***S 1/2 - 1 (0.725 mi.)***	***X90***	***207***
EPA ID: SCS123458077:				
FMR FOWLER BROS CLEA	***558 S CHURCH ST***	***S 1/2 - 1 (0.730 mi.)***	***X91***	***212***
EPA ID: SCDRY0057101:				
ROBINS SERVICE CENTE	***426 N CHURCH ST***	***NW 1/2 - 1 (0.795 mi.)***	***92***	***212***
EPA ID: SCS123457771:				
SLEMONS PLATING	***146 CAROLINA AVE***	***SSW 1/2 - 1 (0.808 mi.)***	***93***	***220***
EPA ID: SCR000006221:				
NEW METHOD CLEANERS	***520 E CLEVELAND ST***	***N 1/2 - 1 (0.829 mi.)***	***94***	***224***
EPA ID: SCDRY0056089:				
DUKE ENERGY CAROLINA	***684 N PINE ST***	***NNE 1/2 - 1 (0.839 mi.)***	***Y96***	***224***
EPA ID: SCS123456848:				
FOWLER CLEANERS	***625 S CHURCH ST***	***S 1/2 - 1 (0.849 mi.)***	***97***	***227***
EPA ID: SCD982151912:				
PARTANS SITE	***456 HOWARD ST***	***WNW 1/2 - 1 (0.851 mi.)***	***98***	***231***
EPA ID: SCS123457274:				
201 CAULDER AVE SPAR	***201 CAULDER AVE***	***S 1/2 - 1 (0.919 mi.)***	***99***	***232***

EPA ID: SCS123457969:				
GIBBS SITE	***720 N PINE ST***	***N 1/2 - 1 (0.925 mi.)***	***100***	***237***
EPA ID: SCS123457273:				
QUICK AS A WINK	***243 REIDBILLE RD***	***WSW 1/2 - 1 (0.966 mi.)***	***101***	***240***
EPA ID: SCDRY0052484:				
FMR DRYCLEAN USA OF	***517 W MAIN ST***	***WSW 1/2 - 1 (0.987 mi.)***	***102***	***245***
EPA ID: SCS123457977:				

Lists of state and tribal leaking storage tanks

LUST: The Leaking Underground Storage Tank Incident Reports contain an inventory of reported leaking underground storage tank incidents. The data come from the Department of Health & Environmental Control's Leaking UST list.

An online review and analysis by BUNNELL-LAMMONS ENGINEERING of the LUST list, as provided by EDR, has revealed that there are 25 LUST sites within approximately 0.5 miles of the target property.

Equal/Higher Elevation	Address	Direction / Distance	Map ID	Page
OF AMERICA	***267 E MAIN ST***	***NNE 1/8 - 1/4 (0.161 mi.)***	***E13***	***29***
No Action Required: :				
Facility Id: 19190:				
Substance: PETROL:				
FIRESTONE STORE 0590	***314 E MAIN ST***	***NE 1/8 - 1/4 (0.241 mi.)***	***J31***	***84***
No Action Required: 08/25/1998:				
Facility Id: 08495:				
Substance: PETRO:				
PHILLIPS GULF SERVIC	***435 E MAIN ST***	***ENE 1/4 - 1/2 (0.439 mi.)***	***T70***	***167***
No Action Required: :				
Facility Id: 19924:				
Substance: PETROL:				

Lower Elevation	Address	Direction / Distance	Map ID	Page
HOT SPOT 2010	***194 E HENRY ST***	***S 0 - 1/8 (0.053 mi.)***	***A4***	***13***
No Action Required: :				
Facility Id: 08324:				
Substance: PETRO:				
KENNEDY STREET CHEVR	***279 KENNEDY ST***	***E 1/8 - 1/4 (0.127 mi.)***	***B6***	***16***
No Action Required: 01/06/1998:				
Facility Id: 08445:				
Substance: PETRO:				
GOODYEAR AUTO SERVIC	***100 E KENNEDY ST***	***WSW 1/8 - 1/4 (0.144 mi.)***	***D11***	***27***
No Action Required: 09/21/1995:				
Facility Id: 08104:				
Substance: PETRO:				
SPARTANBURG CITY CAB	***151 S CHURCH ST***	***WSW 1/8 - 1/4 (0.164 mi.)***	***D15***	***32***
No Action Required: :				
Facility Id: 15363:				

Substance: PETRO:				
SOUTHERN PRIDE CONVE No Action Required: 02/22/2022: Facility Id: 09950: Substance: PETROL:	***100 W HENRY ST***	***SW 1/8 - 1/4 (0.212 mi.)***	***I25***	***54***
USPS SPARTANBURG VMF No Action Required: 05/10/1994: Facility Id: 12360: Substance: PETRO:	***250 S CHURCH ST***	***SW 1/4 - 1/2 (0.258 mi.)***	***L37***	***100***
CHURCH ST PROPERTY No Action Required: 06/13/2011: Facility Id: 19378: Substance: PETROL:	***250 S CHURCH ST***	***SW 1/4 - 1/2 (0.258 mi.)***	***L38***	***101***
FRANK HALL TIRE SERV No Action Required: 09/28/1999: Facility Id: 08454: Substance: PETRO:	***176 N LIBERTY ST***	***NNW 1/4 - 1/2 (0.265 mi.)***	***M41***	***104***
PROPERTY No Action Required: 07/17/1995: Facility Id: 16045: Substance: PETRO:	***307 S CHURCH ST***	***SSW 1/4 - 1/2 (0.272 mi.)***	***N44***	***107***
EXTENDED STAY AMERIC No Action Required: 06/21/2011: No Action Required: 09/24/2004: Facility Id: 18790: Substance: PETROL:	***100 DUNBAR ST***	***WNW 1/4 - 1/2 (0.290 mi.)***	***O48***	***112***
CULTURAL CENTER FOUN No Action Required: 08/06/2012: Facility Id: 15396: Substance: PETRO:	***ST JOHN & CONVERSE S***	***NNW 1/4 - 1/2 (0.295 mi.)***	***K50***	***114***
SIMS CHEVRON No Action Required: : Facility Id: 08443: Substance: PETRO:	***127 E ST JOHN ST***	***NW 1/4 - 1/2 (0.306 mi.)***	***P52***	***119***
SPUR STATION 1274 No Action Required: 03/26/2004: Facility Id: 08343: Substance: PETRO:	***496 S CHURCH AT CLAR***	***S 1/4 - 1/2 (0.314 mi.)***	***N53***	***123***
SPARTANBURG GARAGE No Action Required: 11/14/2012: Facility Id: 08158: Substance: PETRO:	***177 BROAD ST***	***WSW 1/4 - 1/2 (0.326 mi.)***	***57***	***129***
MURPHY CADILLAC PONT No Action Required: 10/04/1993: Facility Id: 08239: Substance: PETRO:	315 E HENRY ST	ESE 1/4 - 1/2 (0.329 mi.)	Q58	132
MURPHY PONTIAC CADIL No Action Required: 11/10/1992: Facility Id: 08301: Substance: PETRO:	315 E HENRY ST	ESE 1/4 - 1/2 (0.329 mi.)	Q59	133
SPARTANBURG HERALD J	***S DANIEL MORGAN & W***	***W 1/4 - 1/2 (0.389 mi.)***	***R64***	***150***

No Action Required: 08/28/1995: Facility Id: 08229: Substance: PETRO:				
ARGO & CO INC	***182 EZELL ST***	***W 1/4 - 1/2 (0.401 mi.)***	***S67***	***155***
No Action Required: 12/03/1997: Facility Id: 14584: Substance: PETRO:				
SPARTANBURG COUNTY C	***180 MAGNOLIA ST***	***WNW 1/4 - 1/2 (0.454 mi.)***	***V72***	***169***
No Action Required: 09/22/2020: No Action Required: 11/09/2004: Facility Id: 10836: Substance: :				
JIMS 76	***MAGNOLIA ST***	***NW 1/4 - 1/2 (0.468 mi.)***	***74***	***179***
No Action Required: 11/05/1993: Facility Id: 08414: Substance: PETRO:				
WOODS SERVICENTER	***416 S CHURCH ST***	***S 1/4 - 1/2 (0.469 mi.)***	***W75***	***180***
No Action Required: 05/25/1993: Facility Id: 08342: Substance: PETRO:				
VERMONT PROPERTY	***255 W MAIN ST***	***W 1/4 - 1/2 (0.478 mi.)***	***U78***	***186***
No Action Required: : Facility Id: 18004: Substance: PETRO:				

Lists of state and tribal registered storage tanks

UST: The Underground Storage Tank database contains registered USTs. USTs are regulated under Subtitle I of the Resource Conservation and Recovery Act (RCRA). The data come from the Department of Health & Environmental Control's list: Comprehensive Underground Storage Tanks.

An online review and analysis by BUNNELL-LAMMONS ENGINEERING of the UST list, as provided by EDR, has revealed that there are 10 UST sites within approximately 0.25 miles of the target property.

Equal/Higher Elevation	Address	Direction / Distance	Map ID	Page
OF AMERICA	***267 E MAIN ST***	***NNE 1/8 - 1/4 (0.161 mi.)***	***E13***	***29***
Status: : Facility Id: 19190:				
FIRESTONE STORE 0590	***314 E MAIN ST***	***NE 1/8 - 1/4 (0.241 mi.)***	***J31***	***84***
Status: Abandoned: Status: Abandoned: Status: Abandoned: Status: Abandoned: Status: Abandoned: Status: Abandoned: Status: Abandoned: Status: Abandoned: Facility Id: 08495:				

Lower Elevation	Address	Direction / Distance	Map ID	Page
HOT SPOT 2010	***194 E HENRY ST***	***S 0 - 1/8 (0.053 mi.)***	***A4***	***13***

Status: Abandoned: Status: Currently in Use: Status: Currently in Use: Status: Currently in Use: Status: Currently in Use: Facility Id: 08324:				
KENNEDY STREET CHEVR Status: Abandoned: Status: Abandoned: Status: Abandoned: Status: Abandoned: Status: Abandoned: Facility Id: 08445:	***279 KENNEDY ST***	***E 1/8 - 1/4 (0.127 mi.)***	***B6***	***16***
GOODYEAR AUTO SERVIC Status: Abandoned: Facility Id: 08104:	***100 E KENNEDY ST***	***WSW 1/8 - 1/4 (0.144 mi.)***	***D11***	***27***
SPARTANBURG CITY CAB Status: Abandoned: Status: Abandoned: Status: Abandoned: Status: Abandoned: Status: Abandoned: Facility Id: 15363:	***151 S CHURCH ST***	***WSW 1/8 - 1/4 (0.164 mi.)***	***D15***	***32***
SOUTHERN DIST OF SPA Status: Abandoned: Facility Id: 14740:	236 UNION ST	E 1/8 - 1/4 (0.204 mi.)	G21	50
FORMER CANNON ROOFIN Status: Abandoned: Status: Abandoned: Facility Id: 20063:	327 E KENNEDY ST	E 1/8 - 1/4 (0.206 mi.)	H23	52
SOUTHERN PRIDE CONVE Status: Abandoned: Status: Currently in Use: Status: Currently in Use: Status: Currently in Use: Status: Currently in Use: Status: Currently in Use: Facility Id: 09950:	***100 W HENRY ST***	***SW 1/8 - 1/4 (0.212 mi.)***	***I25***	***54***
DYNACOLOR Status: : Facility Id: 08049:	145 W KENNEDY ST	WSW 1/8 - 1/4 (0.213 mi.)	I28	63

State and tribal institutional control / engineering control registries

RCR: The Bureau of Land and Waste Management established this Registry to help monitor and maintain sites that have conditional remedies. A Conditional Remedy is an environmental remedy that includes certain qualifications. These qualifications are divided into two major categories: Remedies requiring Land Use Controls and Conditional No Further Actions.

An online review and analysis by BUNNELL-LAMMONS ENGINEERING of the RCR list, as provided by EDR, has revealed that there are 6 RCR sites within approximately 0.5 miles of the target property.

EXECUTIVE SUMMARY

Equal/Higher Elevation	Address	Direction / Distance	Map ID	Page
FIRESTONE STORE 0590	*314 E MAIN ST*	*NE 1/8 - 1/4 (0.241 mi.)*	*J31*	*84*

Lower Elevation	Address	Direction / Distance	Map ID	Page
SOUTHERN PRIDE CONVE	*100 W HENRY ST*	*SW 1/8 - 1/4 (0.212 mi.)*	*I25*	*54*
EXTENDED STAY AMERIC	100 DUNBAR ST	WNW 1/4 - 1/2 (0.290 mi.)	O46	109
CULTURAL CENTER FOUN	*ST JOHN & CONVERSE S*	*NNW 1/4 - 1/2 (0.295 mi.)*	*K50*	*114*
SPUR STATION 1274	*496 S CHURCH AT CLAR*	*S 1/4 - 1/2 (0.314 mi.)*	*N53*	*123*
SPARTANBURG GARAGE	*177 BROAD ST*	*WSW 1/4 - 1/2 (0.326 mi.)*	*57*	*129*

AUL: Sites with institutional controls in place.

An online review and analysis by BUNNELL-LAMMONS ENGINEERING of the AUL list, as provided by EDR, has revealed that there are 4 AUL sites within approximately 0.5 miles of the target property.

Equal/Higher Elevation	Address	Direction / Distance	Map ID	Page
EAST MAIN STREET PRO	*324-342 E MAIN ST*	*NE 1/4 - 1/2 (0.253 mi.)*	*J34*	*94*
VENUS PIE PIZZERIA	*400 E MAIN ST*	*NE 1/4 - 1/2 (0.393 mi.)*	*66*	*152*

Lower Elevation	Address	Direction / Distance	Map ID	Page
BUS TRANSFER STATION	*100 N LIBERTY ST*	*NW 1/8 - 1/4 (0.211 mi.)*	*F24*	*53*
CSX PROPERTY	*297 W MAIN ST*	*W 1/4 - 1/2 (0.493 mi.)*	*U82*	*195*

Lists of state and tribal voluntary cleanup sites

VCP: Voluntary Cleanup Sites from the Department of Health and Environmental Control.

An online review and analysis by BUNNELL-LAMMONS ENGINEERING of the VCP list, as provided by EDR, has revealed that there are 11 VCP sites within approximately 0.5 miles of the target property.

Equal/Higher Elevation	Address	Direction / Distance	Map ID	Page
DIAMOND JEWELERS OF	*153 E MAIN ST*	*WNW 1/8 - 1/4 (0.140 mi.)*	*C8*	*20*
EAST MAIN STREET PRO	*324-342 E MAIN ST*	*NE 1/4 - 1/2 (0.253 mi.)*	*J34*	*94*
VENUS PIE PIZZERIA	*400 E MAIN ST*	*NE 1/4 - 1/2 (0.393 mi.)*	*66*	*152*
SHAKERS BAR	*105 PINE ST*	*ENE 1/4 - 1/2 (0.490 mi.)*	*T80*	*188*

Lower Elevation	Address	Direction / Distance	Map ID	Page
BUS TRANSFER STATION	*100 N LIBERTY ST*	*NW 1/8 - 1/4 (0.211 mi.)*	*F24*	*53*
CANNON ROOFING	*289 E UNION ST*	*E 1/8 - 1/4 (0.241 mi.)*	*G29*	*63*
SIMS CHEVRON	*127 E ST JOHN ST*	*NW 1/4 - 1/2 (0.306 mi.)*	*P52*	*119*
MONTGOMERY BUILDING	*140 EAST ST JOHN ST*	*NW 1/4 - 1/2 (0.315 mi.)*	*P54*	*126*
THE MONTGOMERY BUILD	*187 N CHURCH ST*	*NW 1/4 - 1/2 (0.349 mi.)*	*P62*	*136*
SPARTAN GRAIN & MILL	*158 S DANIEL MORGAN*	*WSW 1/4 - 1/2 (0.381 mi.)*	*63*	*143*
CSX PROPERTY	*297 W MAIN ST*	*W 1/4 - 1/2 (0.493 mi.)*	*U82*	*195*

EXECUTIVE SUMMARY

Lists of state and tribal brownfield sites

BROWNFIELDS: The Brownfields component of the Voluntary Cleanup Program allows a non responsible party to acquire a contaminated property with State Superfund liability protection for existing contamination by agreeing to perform an environmental assessment and/or remediation.

An online review and analysis by BUNNELL-LAMMONS ENGINEERING of the BROWNFIELDS list, as provided by EDR, has revealed that there are 10 BROWNFIELDS sites within approximately 0.5 miles of the target property.

Equal/Higher Elevation	Address	Direction / Distance	Map ID	Page
DIAMOND JEWELERS OF File Number: 59345: Status Code: WITHDRAW:	***153 E MAIN ST***	***WNW 1/8 - 1/4 (0.140 mi.)***	***C8***	***20***
EAST MAIN STREET PRO File Number: 57162: Status Code: COMP:	***324-342 E MAIN ST***	***NE 1/4 - 1/2 (0.253 mi.)***	***J34***	***94***
VENUS PIE PIZZERIA File Number: 58963: Status Code: ACTIVE:	***400 E MAIN ST***	***NE 1/4 - 1/2 (0.393 mi.)***	***66***	***152***
SHAKERS BAR File Number: 58443: File Number: 58443: Status Code: ACTIVE: Status Code: ACTIVE:	***105 PINE ST***	***ENE 1/4 - 1/2 (0.490 mi.)***	***T80***	***188***

Lower Elevation	Address	Direction / Distance	Map ID	Page
CANNON ROOFING File Number: 58981: File Number: 58981: File Number: 58981: Status Code: ACTIVE: Status Code: ACTIVE: Status Code: ACTIVE:	***289 E UNION ST***	***E 1/8 - 1/4 (0.241 mi.)***	***G29***	***63***
SIMS CHEVRON File Number: 58712: Status Code: WITHDRAW:	***127 E ST JOHN ST***	***NW 1/4 - 1/2 (0.306 mi.)***	***P52***	***119***
MONTGOMERY BUILDING File Number: 59358: File Number: 59358: Status Code: ACTIVE: Status Code: ACTIVE:	***140 EAST ST JOHN ST***	***NW 1/4 - 1/2 (0.315 mi.)***	***P54***	***126***
THE MONTGOMERY BUILD File Number: 58294: Status Code: ACTIVE:	***187 N CHURCH ST***	***NW 1/4 - 1/2 (0.349 mi.)***	***P62***	***136***
SPARTAN GRAIN & MILL File Number: 57901: File Number: 57901: File Number: 57901: File Number: 57901: File Number: 57901:	***158 S DANIEL MORGAN***	***WSW 1/4 - 1/2 (0.381 mi.)***	***63***	***143***

Status Code: ACTIVE:
Status Code: ACTIVE:
Status Code: ACTIVE:
Status Code: ACTIVE:
Status Code: ACTIVE:

CSX PROPERTY	***297 W MAIN ST***	***W 1/4 - 1/2 (0.493 mi.)***	***U82***	***195***

File Number: 57920:
Status Code: COMP:

ADDITIONAL ENVIRONMENTAL RECORDS

Local Brownfield lists

US BROWNFIELDS: The EPA's listing of Brownfields properties from the Cleanups in My Community program, which provides information on Brownfields properties for which information is reported back to EPA, as well as areas served by Brownfields grant programs.

An online review and analysis by BUNNELL-LAMMONS ENGINEERING of the US BROWNFIELDS list, as provided by EDR, has revealed that there are 4 US BROWNFIELDS sites within approximately 0.5 miles of the target property.

Lower Elevation	Address	Direction / Distance	Map ID	Page
NORTH STREET DUMP	***NORTH STREET (ALSO 0***	***NW 1/8 - 1/4 (0.193 mi.)***	***F18***	***39***
Cleanup Completion Date: -:				
Cleanup Completion Date: -:				
Cleanup Completion Date: 12/31/2007:				
Cleanup Completion Date: 12/31/2007:				
Cleanup Completion Date: 12/31/2007:				
CANNON ROOFING PROPE	327 KENNEDY STREET	E 1/8 - 1/4 (0.206 mi.)	H22	51
Cleanup Completion Date: -:				
SPARTAN GRAIN & MILL	S. DANIEL MORGAN AVE	WSW 1/4 - 1/2 (0.439 mi.)	69	159
Cleanup Completion Date: -:				
Cleanup Completion Date: -:				
Cleanup Completion Date: -:				
Cleanup Completion Date: -:				
Cleanup Completion Date: -:				
Cleanup Completion Date: -:				
CSX	297 W. MAIN STREET	W 1/4 - 1/2 (0.492 mi.)	U81	191
Cleanup Completion Date: -:				
Cleanup Completion Date: -:				
Cleanup Completion Date: -:				

Local Lists of Hazardous waste / Contaminated Sites

ALLSITES: The South Carolina Department of Health and Environmental Control is pleased to have the Public Record for your review. The purpose of this database is two-fold. First, it will provide to communities

another form of notice of cleanup activity, allowing them to have more information about assessment and cleanup activities in their area and in the State. Second, it can assist those seeking to redevelop brownfield properties within South Carolina.

An online review and analysis by BUNNELL-LAMMONS ENGINEERING of the ALLSITES list, as provided by EDR, has revealed that there are 7 ALLSITES sites within approximately 0.5 miles of the target property.

Equal/Higher Elevation	Address	Direction / Distance	Map ID	Page
EAST MAIN STREET PRO Project Status Code: COMP: Permit Number: SCS123456996:	***324-342 E MAIN ST***	***NE 1/4 - 1/2 (0.253 mi.)***	***J34***	***94***
VENUS PIE PIZZERIA Project Status Code: ACTIVE: Permit Number: :	***400 E MAIN ST***	***NE 1/4 - 1/2 (0.393 mi.)***	***66***	***152***
SHAKERS BAR Project Status Code: ACTIVE: Permit Number::	***105 PINE ST***	***ENE 1/4 - 1/2 (0.490 mi.)***	***T80***	***188***

Lower Elevation	Address	Direction / Distance	Map ID	Page
BUS TRANSFER STATION Project Status Code: ACTIVE: Permit Number: :	***100 N LIBERTY ST***	***NW 1/8 - 1/4 (0.211 mi.)***	***F24***	***53***
CANNON ROOFING Project Status Code: ACTIVE: Permit Number::	***289 E UNION ST***	***E 1/8 - 1/4 (0.241 mi.)***	***G29***	***63***
SPARTAN GRAIN & MILL Project Status Code: ACTIVE: Permit Number::	***158 S DANIEL MORGAN***	***WSW 1/4 - 1/2 (0.381 mi.)***	***63***	***143***
CSX PROPERTY Project Status Code: COMP: Permit Number: :	***297 W MAIN ST***	***W 1/4 - 1/2 (0.493 mi.)***	***U82***	***195***

Other Ascertainable Records

RCRA NonGen / NLR: RCRAInfo is EPA's comprehensive information system, providing access to data supporting the Resource Conservation and Recovery Act (RCRA) of 1976 and the Hazardous and Solid Waste Amendments (HSWA) of 1984. The database includes selective information on sites which generate, transport, store, treat and/or dispose of hazardous waste as defined by the Resource Conservation and Recovery Act (RCRA). Non-Generators do not presently generate hazardous waste.

An online review and analysis by BUNNELL-LAMMONS ENGINEERING of the RCRA NonGen / NLR list, as provided by EDR, has revealed that there are 4 RCRA NonGen / NLR sites within approximately 0.25 miles of the target property.

Equal/Higher Elevation	Address	Direction / Distance	Map ID	Page
SHERWIN WILLIAMS CO EPA ID:: SCD078067139:	281 EAST MAIN ST	NE 1/8 - 1/4 (0.180 mi.)	E17	35
FIRESTONE TIRE & SER	***314 E MAIN ST***	***NE 1/8 - 1/4 (0.241 mi.)***	***J33***	***91***

EPA ID:: SCD987584547:

Lower Elevation	Address	Direction / Distance	Map ID	Page
SOUTHERN BELL-SPBGSC EPA ID:: SCD987596475:	***201 E BROAD ST***	***NW 0 - 1/8 (0.045 mi.)***	***2***	***8***
3M SPARTANBURG DYNAC EPA ID:: SCD000772012:	***145 WEST KENNEDY STR***	***WSW 1/8 - 1/4 (0.213 mi.)***	***I27***	***60***

GWCI: Groundwater Contamination Inventory Cases. Any site that has groundwater contamination over a federal MCL.

An online review and analysis by BUNNELL-LAMMONS ENGINEERING of the GWCI list, as provided by EDR, has revealed that there are 9 GWCI sites within approximately 0.5 miles of the target property.

Equal/Higher Elevation	Address	Direction / Distance	Map ID	Page
FIRESTONE STORE 0590 Solid Waste Permit #: 08495:	***314 E MAIN ST***	***NE 1/8 - 1/4 (0.241 mi.)***	***J31***	***84***

Lower Elevation	Address	Direction / Distance	Map ID	Page
HOT SPOT 2010 Solid Waste Permit #: 08324:	***194 E HENRY ST***	***S 0 - 1/8 (0.053 mi.)***	***A4***	***13***
SPARTANBURG CITY CAB Solid Waste Permit #: 15363:	CHURCH AND KENNEDY S	WSW 1/8 - 1/4 (0.172 mi.)	D16	34
CULTURAL CENTER FOUN Solid Waste Permit #: 15396:	***ST JOHN & CONVERSE S***	***NNW 1/4 - 1/2 (0.295 mi.)***	***K50***	***114***
SIMS CHEVRON Solid Waste Permit #: 08443:	***127 E ST JOHN ST***	***NW 1/4 - 1/2 (0.306 mi.)***	***P52***	***119***
SPUR STATION 1274 Solid Waste Permit #: 08343:	***496 S CHURCH AT CLAR***	***S 1/4 - 1/2 (0.314 mi.)***	***N53***	***123***
SPARTANBURG GARAGE Solid Waste Permit #: 08158:	***177 BROAD ST***	***WSW 1/4 - 1/2 (0.326 mi.)***	***57***	***129***
VERMONT PROPERTY Solid Waste Permit #: 18004:	W MAIN ST AT S DANIE	W 1/4 - 1/2 (0.478 mi.)	U79	187
EXTENDED STAY AMERIC Solid Waste Permit #: 18790:	101 N PINE ST STE 20	NE 1/4 - 1/2 (0.497 mi.)	83	198

UST FINDER: EPA developed UST Finder, a web map application containing a comprehensive, state-sourced national map of underground storage tank (UST) and leaking UST (LUST) data. It provides the attributes and locations of active and closed USTs, UST facilities, and LUST sites from states and from Tribal lands and US territories . UST Finder contains information about proximity of UST facilities and LUST sites to: surface and groundwater public drinking water protection areas; estimated number of private domestic wells and number of people living nearby; and flooding and wildfires.

An online review and analysis by BUNNELL-LAMMONS ENGINEERING of the UST FINDER list, as provided by EDR, has revealed that there are 7 UST FINDER sites within approximately 0.25 miles of the target property.

EXECUTIVE SUMMARY

Equal/Higher Elevation	Address	Direction / Distance	Map ID	Page
FIRESTONE STORE 0590	***314 E MAIN ST***	***NE 1/8 - 1/4 (0.241 mi.)***	***J32***	***88***

Lower Elevation	Address	Direction / Distance	Map ID	Page
HOT SPOT 2010	***194 E HENRY ST***	***S 0 - 1/8 (0.053 mi.)***	***A3***	***11***
KENNEDY STREET CHEVR	***279 KENNEDY ST***	***E 1/8 - 1/4 (0.127 mi.)***	***B7***	***18***
GOODYEAR AUTO SERVIC	***100 E KENNEDY ST***	***WSW 1/8 - 1/4 (0.144 mi.)***	***D12***	***28***
SPARTANBURG CITY CAB	***151 S CHURCH ST***	***WSW 1/8 - 1/4 (0.164 mi.)***	***D14***	***30***
SOUTHERN DIST OF SPA	236 UNION ST	E 1/8 - 1/4 (0.204 mi.)	G20	49
SOUTHERN PRIDE CONVE	***100 W HENRY ST***	***SW 1/8 - 1/4 (0.212 mi.)***	***I26***	***57***

UST FINDER RELEASE: US EPA's UST Finder data is a national composite of leaking underground storage tanks. This data contains information about, and locations of, leaking underground storage tanks. Data was collected from state sources and standardized into a national profile by EPA's Office of Underground Storage Tanks, Office of Research and Development, and the Association of State and Territorial Solid Waste Management Officials.

An online review and analysis by BUNNELL-LAMMONS ENGINEERING of the UST FINDER RELEASE list, as provided by EDR, has revealed that there are 20 UST FINDER RELEASE sites within approximately 0.5 miles of the target property.

Equal/Higher Elevation	Address	Direction / Distance	Map ID	Page
BANK OF AMERICA	295 E MAIN ST	NE 1/8 - 1/4 (0.200 mi.)	E19	49
FIRESTONE STORE 0590	***314 E MAIN ST***	***NE 1/8 - 1/4 (0.241 mi.)***	***J32***	***88***

Lower Elevation	Address	Direction / Distance	Map ID	Page
HOT SPOT 2010	***194 E HENRY ST***	***S 0 - 1/8 (0.053 mi.)***	***A3***	***11***
KENNEDY STREET CHEVR	***279 KENNEDY ST***	***E 1/8 - 1/4 (0.127 mi.)***	***B7***	***18***
GOODYEAR AUTO SERVIC	***100 E KENNEDY ST***	***WSW 1/8 - 1/4 (0.144 mi.)***	***D12***	***28***
SPARTANBURG CITY CAB	***151 S CHURCH ST***	***WSW 1/8 - 1/4 (0.164 mi.)***	***D14***	***30***
SOUTHERN PRIDE CONVE	***100 W HENRY ST***	***SW 1/8 - 1/4 (0.212 mi.)***	***I26***	***57***
USPS SPARTANBURG VMF	***250 S CHURCH ST***	***SW 1/4 - 1/2 (0.258 mi.)***	***L36***	***98***
S CHURCH ST PROPERTY	250 S CHURCH ST	SW 1/4 - 1/2 (0.258 mi.)	L39	103
FRANK HALL TIRE SERV	***176 N LIBERTY ST***	***NNW 1/4 - 1/2 (0.265 mi.)***	***M42***	***105***
CAREY PROPERTY	307 S CHURCH ST	SSW 1/4 - 1/2 (0.272 mi.)	N43	106
EXTENDED STAY AMERIC	***100 DUNBAR ST***	***WNW 1/4 - 1/2 (0.290 mi.)***	***O47***	***109***
SIMS CHEVRON	***127 E ST JOHN ST***	***NW 1/4 - 1/2 (0.306 mi.)***	***P51***	***116***
MURPHY CADILLAC PONT	***315 E HENRY ST***	***ESE 1/4 - 1/2 (0.329 mi.)***	***Q60***	***133***
MURPHY PONTIAC CADIL	***315 E HENRY ST***	***ESE 1/4 - 1/2 (0.329 mi.)***	***Q61***	***135***
SPARTANBURG HERALD J	***S DANIEL MORGAN & W***	***W 1/4 - 1/2 (0.389 mi.)***	***R65***	***151***
ARGO & CO INC	***182 EZELL ST***	***W 1/4 - 1/2 (0.401 mi.)***	***S68***	***157***
SPARTANBURG COUNTY C	***180 MAGNOLIA ST***	***WNW 1/4 - 1/2 (0.454 mi.)***	***V73***	***177***
WOODS SERVICENTER	***416 S CHURCH ST***	***S 1/4 - 1/2 (0.469 mi.)***	***W76***	***182***
VERMONT PROPERTY	***255 W MAIN ST***	***W 1/4 - 1/2 (0.478 mi.)***	***U77***	***184***

EXECUTIVE SUMMARY

EDR HIGH RISK HISTORICAL RECORDS

EDR Exclusive Records

EDR MGP: The EDR Proprietary Manufactured Gas Plant Database includes records of coal gas plants (manufactured gas plants) compiled by EDR's researchers. Manufactured gas sites were used in the United States from the 1800's to 1950's to produce a gas that could be distributed and used as fuel. These plants used whale oil, rosin, coal, or a mixture of coal, oil, and water that also produced a significant amount of waste. Many of the byproducts of the gas production, such as coal tar (oily waste containing volatile and non-volatile chemicals), sludges, oils and other compounds are potentially hazardous to human health and the environment. The byproduct from this process was frequently disposed of directly at the plant site and can remain or spread slowly, serving as a continuous source of soil and groundwater contamination.

An online review and analysis by BUNNELL-LAMMONS ENGINEERING of the EDR MGP list, as provided by EDR, has revealed that there are 2 EDR MGP sites within approximately 1 mile of the target property.

Lower Elevation	Address	Direction / Distance	Map ID	Page
SPARTANBURG GAS ELEC	E SAINT JOHN STREET	NW 1/4 - 1/2 (0.326 mi.)	P56	129
SPARTANBURG RAILWAY	684 N PINE ST (N OF	NNE 1/2 - 1 (0.839 mi.)	Y95	224

EDR Hist Auto: EDR has searched selected national collections of business directories and has collected listings of potential gas station/filling station/service station sites that were available to EDR researchers. EDR's review was limited to those categories of sources that might, in EDR's opinion, include gas station/filling station/service station establishments. The categories reviewed included, but were not limited to gas, gas station, gasoline station, filling station, auto, automobile repair, auto service station, service station, etc. This database falls within a category of information EDR classifies as "High Risk Historical Records", or HRHR. EDR's HRHR effort presents unique and sometimes proprietary data about past sites and operations that typically create environmental concerns, but may not show up in current government records searches.

An online review and analysis by BUNNELL-LAMMONS ENGINEERING of the EDR Hist Auto list, as provided by EDR, has revealed that there are 2 EDR Hist Auto sites within approximately 0.125 miles of the target property.

Equal/Higher Elevation	Address	Direction / Distance	Map ID	Page
PYES PHILLIPS 66 SER	158 E KENNEDY ST	WSW 0 - 1/8 (0.041 mi.)	1	8

Lower Elevation	Address	Direction / Distance	Map ID	Page
AUTO GLASS & TRIM	264 E KENNEDY ST	E 0 - 1/8 (0.110 mi.)	B5	16

EXECUTIVE SUMMARY

Due to poor or inadequate address information, the following sites were not mapped. Count: 10 records.

Site Name	Database(s)
SPARTAN MILLS	SHWS, VCP, BROWNFIELDS, ALLSITES
NORTHLAND SHOPPING CTR DRYCLEANER	SHWS
CROWN CENTRAL PETROLEUM CORP	SHWS
OLD SPARTANBURG GAS SITE	SHWS
AMERICAN PETROFINA-SPARTANBURG TER	SHWS
AMERICAN PETROFINA MARKETING INC	SEMS-ARCHIVE, RCRA NonGen / NLR
COWPENS PUMP STATION 1	LUST, UST, Financial Assurance, GWCI
R J R MECHANICAL INC	LUST, UST
CROWN SPARTANBURG TERMINAL	LUST, UST, Financial Assurance
ABC STORE	LUST, UST

OVERVIEW MAP - 7625163.2S

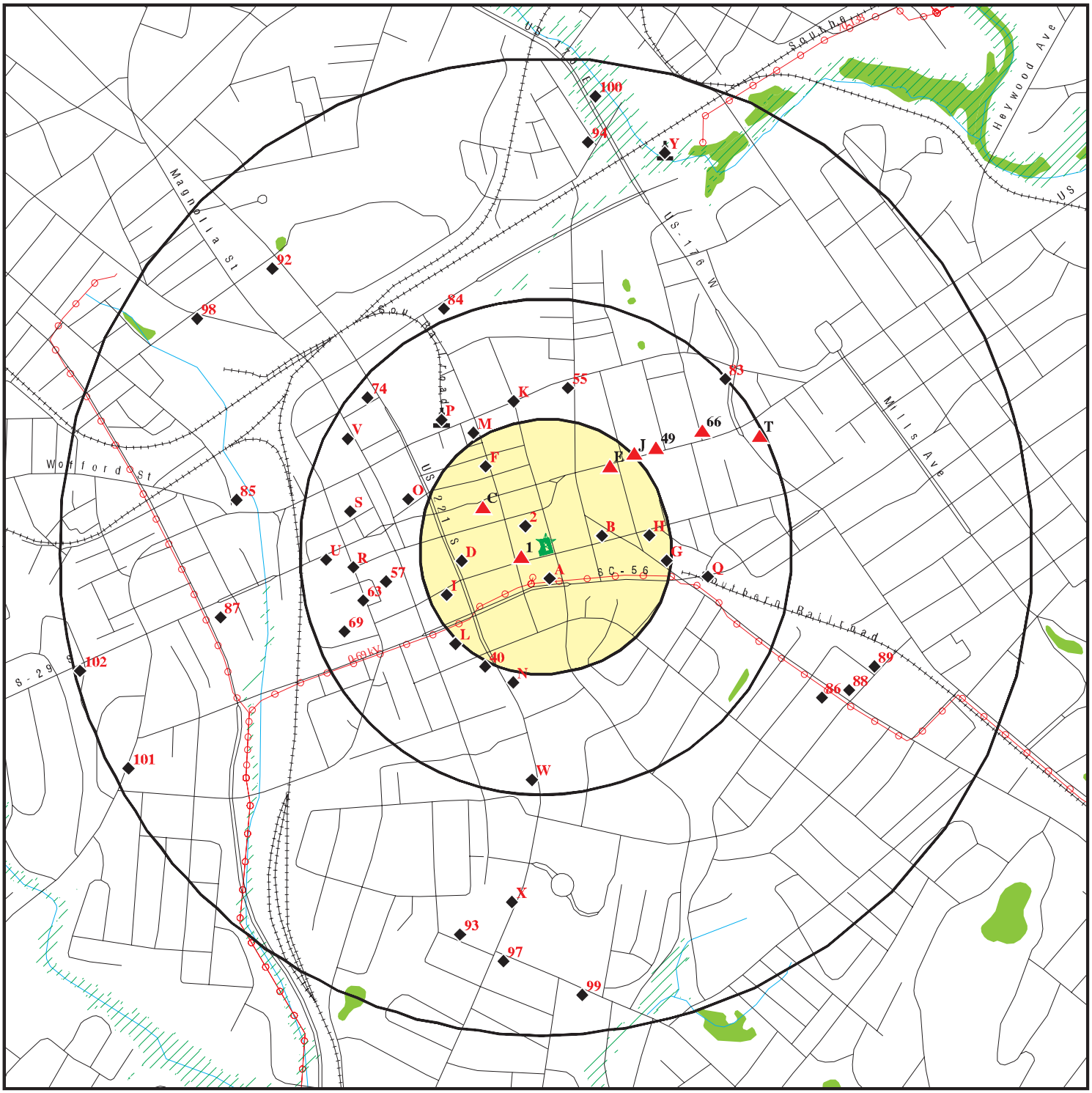

Target Property

Sites at elevations higher than or equal to the target property

Sites at elevations lower than the target property

Manufactured Gas Plants

National Priority List Sites

Dept. Defense Sites

0 1/4 1/2 1 Miles

Indian Reservations BIA

Power transmission lines

Special Flood Hazard Area (1%)

0.2% Annual Chance Flood Hazard

National Wetland Inventory

State Wetlands

This report includes Interactive Map Layers to display and/or hide map information. The legend includes only those icons for the default map view.

SITE NAME: East Kennedy Street and South Converse Street	CLIENT: Bunnell-Lammons Engineering
ADDRESS: East Kennedy Street and South Converse Street Spartanburg SC 29306	CONTACT: Trent Cheyney INQUIRY #: 7625163.2s
LAT/LONG: 34.948629 / 81.927622	DATE: April 24, 2024 8:20 am

Copyright © 2024 EDR, Inc. © 2015 TomTom Rel. 2015.

DETAIL MAP - 7625163.2S

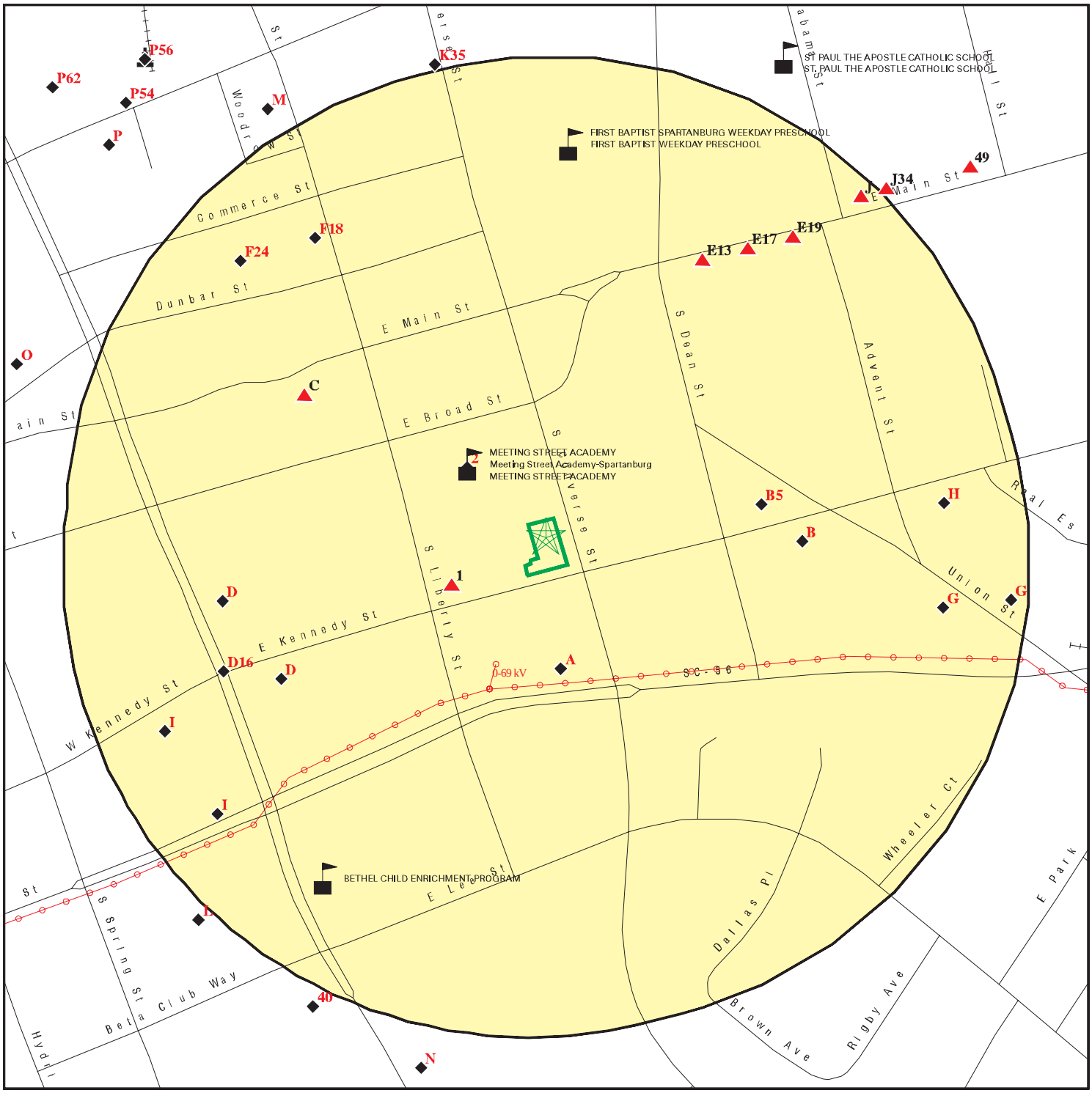

Target Property

Sites at elevations higher than or equal to the target property

Sites at elevations lower than the target property

Manufactured Gas Plants

Sensitive Receptors

National Priority List Sites

Dept. Defense Sites

0 1/16 1/8 1/4 Miles

Indian Reservations BIA

Power transmission lines

This report includes Interactive Map Layers to display and/or hide map information. The legend includes only those icons for the default map view.

SITE NAME:	East Kennedy Street and South Converse Street	CLIENT:	Bunnell-Lammons Engineering
ADDRESS:	East Kennedy Street and South Converse Street Spartanburg SC 29306	CONTACT:	Trent Cheyney
		INQUIRY #:	7625163.2s
LAT/LONG:	34.948629 / 81.927622	DATE:	April 24, 2024 8:21 am

Copyright © 2024 EDR, Inc. © 2015 TomTom Rel. 2015.

MAP FINDINGS SUMMARY

Database	Search Distance (Miles)	Target Property	< 1/8	1/8 - 1/4	1/4 - 1/2	1/2 - 1	> 1	Total Plotted
STANDARD ENVIRONMENTAL RECORDS								
Lists of Federal NPL (Superfund) sites								
NPL	1.000		0	0	0	0	NR	0
Proposed NPL	1.000		0	0	0	0	NR	0
NPL LIENS	1.000		0	0	0	0	NR	0
Lists of Federal Delisted NPL sites								
Delisted NPL	1.000		0	0	0	0	NR	0
Lists of Federal sites subject to CERCLA removals and CERCLA orders								
FEDERAL FACILITY	0.500		0	0	0	NR	NR	0
SEMS	0.500		0	0	0	NR	NR	0
Lists of Federal CERCLA sites with NFRAP								
SEMS-ARCHIVE	0.500		0	0	1	NR	NR	1
Lists of Federal RCRA facilities undergoing Corrective Action								
CORRACTS	1.000		0	0	0	0	NR	0
Lists of Federal RCRA TSD facilities								
RCRA-TSDF	0.500		0	0	0	NR	NR	0
Lists of Federal RCRA generators								
RCRA-LQG	0.250		0	0	NR	NR	NR	0
RCRA-SQG	0.250		0	0	NR	NR	NR	0
RCRA-VSQG	0.250		0	2	NR	NR	NR	2
Federal institutional controls / engineering controls registries								
LUCIS	0.500		0	0	0	NR	NR	0
US ENG CONTROLS	0.500		0	0	0	NR	NR	0
US INST CONTROLS	0.500		0	0	0	NR	NR	0
Federal ERNS list								
ERNS	0.001		0	NR	NR	NR	NR	0
Lists of state- and tribal hazardous waste facilities								
SHWS	1.000		0	3	13	18	NR	34
Lists of state and tribal landfills and solid waste disposal facilities								
SWF/LF	0.500		0	0	0	NR	NR	0
Lists of state and tribal leaking storage tanks								
LUST	0.500		1	6	18	NR	NR	25

MAP FINDINGS SUMMARY

Database	Search Distance (Miles)	Target Property	< 1/8	1/8 - 1/4	1/4 - 1/2	1/2 - 1	> 1	Total Plotted
INDIAN LUST	0.500		0	0	0	NR	NR	0
Lists of state and tribal registered storage tanks								
FEMA UST	0.250		0	0	NR	NR	NR	0
UST	0.250		1	9	NR	NR	NR	10
AST	0.250		0	0	NR	NR	NR	0
INDIAN UST	0.250		0	0	NR	NR	NR	0
GWT	0.001		0	NR	NR	NR	NR	0
State and tribal institutional control / engineering control registries								
RCR	0.500		0	2	4	NR	NR	6
AUL	0.500		0	1	3	NR	NR	4
Lists of state and tribal voluntary cleanup sites								
INDIAN VCP	0.500		0	0	0	NR	NR	0
VCP	0.500		0	3	8	NR	NR	11
Lists of state and tribal brownfield sites								
BROWNFIELDS	0.500		0	2	8	NR	NR	10
ADDITIONAL ENVIRONMENTAL RECORDS								
Local Brownfield lists								
US BROWNFIELDS	0.500		0	2	2	NR	NR	4
Local Lists of Landfill / Solid Waste Disposal Sites								
SWRCY	0.500		0	0	0	NR	NR	0
INDIAN ODI	0.500		0	0	0	NR	NR	0
DEBRIS REGION 9	0.500		0	0	0	NR	NR	0
ODI	0.500		0	0	0	NR	NR	0
IHS OPEN DUMPS	0.500		0	0	0	NR	NR	0
Local Lists of Hazardous waste / Contaminated Sites								
US HIST CDL	0.001		0	NR	NR	NR	NR	0
ALLSITES	0.500		0	2	5	NR	NR	7
CDL	0.001		0	NR	NR	NR	NR	0
US CDL	0.001		0	NR	NR	NR	NR	0
Local Land Records								
LIENS 2	0.001		0	NR	NR	NR	NR	0
Records of Emergency Release Reports								
HMIRS	0.001		0	NR	NR	NR	NR	0
SPILLS	0.001		0	NR	NR	NR	NR	0
SPILLS 90	0.001		0	NR	NR	NR	NR	0
SPILLS 80	0.001		0	NR	NR	NR	NR	0
Other Ascertainable Records								
RCRA NonGen / NLR	0.250		1	3	NR	NR	NR	4

MAP FINDINGS SUMMARY

Database	Search Distance (Miles)	Target Property	< 1/8	1/8 - 1/4	1/4 - 1/2	1/2 - 1	> 1	Total Plotted
FUDS	1.000		0	0	0	0	NR	0
DOD	1.000		0	0	0	0	NR	0
SCRD DRYCLEANERS	0.500		0	0	0	NR	NR	0
US FIN ASSUR	0.001		0	NR	NR	NR	NR	0
EPA WATCH LIST	0.001		0	NR	NR	NR	NR	0
2020 COR ACTION	0.250		0	0	NR	NR	NR	0
TSCA	0.001		0	NR	NR	NR	NR	0
TRIS	0.001		0	NR	NR	NR	NR	0
SSTS	0.001		0	NR	NR	NR	NR	0
ROD	1.000		0	0	0	0	NR	0
RMP	0.001		0	NR	NR	NR	NR	0
RAATS	0.001		0	NR	NR	NR	NR	0
PRP	0.001		0	NR	NR	NR	NR	0
PADS	0.001		0	NR	NR	NR	NR	0
ICIS	0.001		0	NR	NR	NR	NR	0
FTTS	0.001		0	NR	NR	NR	NR	0
MLTS	0.001		0	NR	NR	NR	NR	0
COAL ASH DOE	0.001		0	NR	NR	NR	NR	0
COAL ASH EPA	0.500		0	0	0	NR	NR	0
PCB TRANSFORMER	0.001		0	NR	NR	NR	NR	0
RADINFO	0.001		0	NR	NR	NR	NR	0
HIST FTTS	0.001		0	NR	NR	NR	NR	0
DOT OPS	0.001		0	NR	NR	NR	NR	0
CONSENT	1.000		0	0	0	0	NR	0
INDIAN RESERV	1.000		0	0	0	0	NR	0
FUSRAP	1.000		0	0	0	0	NR	0
UMTRA	0.500		0	0	0	NR	NR	0
LEAD SMELTERS	0.001		0	NR	NR	NR	NR	0
US AIRS	0.001		0	NR	NR	NR	NR	0
US MINES	0.250		0	0	NR	NR	NR	0
MINES MRDS	0.250		0	0	NR	NR	NR	0
ABANDONED MINES	0.250		0	0	NR	NR	NR	0
FINDS	0.001		0	NR	NR	NR	NR	0
ECHO	0.001		0	NR	NR	NR	NR	0
DOCKET HWC	0.001		0	NR	NR	NR	NR	0
UXO	1.000		0	0	0	0	NR	0
FUELS PROGRAM	0.250		0	0	NR	NR	NR	0
PFAS NPL	0.250		0	0	NR	NR	NR	0
PFAS FEDERAL SITES	0.250		0	0	NR	NR	NR	0
PFAS TSCA	0.250		0	0	NR	NR	NR	0
PFAS TRIS	0.250		0	0	NR	NR	NR	0
PFAS RCRA MANIFEST	0.250		0	0	NR	NR	NR	0
PFAS ATSDR	0.250		0	0	NR	NR	NR	0
PFAS WQP	0.250		0	0	NR	NR	NR	0
PFAS NPDES	0.250		0	0	NR	NR	NR	0
PFAS ECHO	0.250		0	0	NR	NR	NR	0
PFAS ECHO FIRE TRAINING	0.250		0	0	NR	NR	NR	0
PFAS PART 139 AIRPORT	0.250		0	0	NR	NR	NR	0
AQUEOUS FOAM NRC	0.250		0	0	NR	NR	NR	0
BIOSOLIDS	0.001		0	NR	NR	NR	NR	0
AIRS	0.001		0	NR	NR	NR	NR	0

MAP FINDINGS SUMMARY

Database	Search Distance (Miles)	Target Property	< 1/8	1/8 - 1/4	1/4 - 1/2	1/2 - 1	> 1	Total Plotted
ASBESTOS	0.001		0	NR	NR	NR	NR	0
COAL ASH	0.500		0	0	0	NR	NR	0
DRYCLEANERS	0.250		0	0	NR	NR	NR	0
Financial Assurance	0.001		0	NR	NR	NR	NR	0
GWCI	0.500		1	2	6	NR	NR	9
MANIFEST	0.250		0	0	NR	NR	NR	0
NPDES	0.001		0	NR	NR	NR	NR	0
UIC	0.001		0	NR	NR	NR	NR	0
UST FINDER	0.250		1	6	NR	NR	NR	7
UST FINDER RELEASE	0.500		1	6	13	NR	NR	20
EDR HIGH RISK HISTORICAL RECORDS								
EDR Exclusive Records								
EDR MGP	1.000		0	0	1	1	NR	2
EDR Hist Auto	0.125		2	NR	NR	NR	NR	2
EDR Hist Cleaner	0.125		0	NR	NR	NR	NR	0
EDR RECOVERED GOVERNMENT ARCHIVES								
Exclusive Recovered Govt. Archives								
RGA HWS	0.001		0	NR	NR	NR	NR	0
RGA LF	0.001		0	NR	NR	NR	NR	0
RGA LUST	0.001		0	NR	NR	NR	NR	0
- Totals --		0	8	49	82	19	0	158

NOTES:

TP = Target Property

NR = Not Requested at this Search Distance

Sites may be listed in more than one database

1 WSW < 1/8 0.041 mi. 216 ft. | **PYES PHILLIPS 66 SERVICE STN**
158 E KENNEDY ST
SPARTANBURG, SC 29301 | **EDR Hist Auto** | **1020567999**
N/A

Relative: Higher

Actual: 804 ft.

Client Plot

EDR Hist Auto:

Year:	Name: / Type:
1969:	PYES PHILLIPS 66 SERVICE STN / Gasoline Service Stations
1970:	PYES PHILLIPS 66 SERVICE STN / Gasoline Service Stations
1971:	PYES PHILLIPS 66 SERVICE STN / Gasoline Service Stations
1972:	PYES PHILLIPS 66 SERVICE STN / Gasoline Service Stations

---

2 NW < 1/8 0.045 mi. 239 ft. | **SOUTHERN BELL-SPBGSCEP**
201 E BROAD ST
SPARTANBURG, SC 29306 | **ECHO**
RCRA NonGen / NLR
FINDS | **1004780730**
N/A

Relative: Lower

Actual: 803 ft.

RCRA Listings:

Date Form Received by Agency:	20020327
Handler Name:	Southern Bell Spbgscep
Handler Address:	E BROAD ST
Handler City,State,Zip:	SPARTANBURG, SC 29306
EPA ID:	SCD987596475
Contact Name:	BARBARA L PATTON
Contact Address:	4F1 3700 COLONNADE PKWY
Contact City,State,Zip:	BIRMINGHAM, AL 35243
Contact Telephone:	205-977-7100
Contact Fax:	Not reported
Contact Email:	Not reported
Contact Title:	Not reported
EPA Region:	04
Land Type:	Private
Federal Waste Generator Description:	Not a generator, verified
Non-Notifier:	Not reported
Biennial Report Cycle:	Not reported
Accessibility:	Not reported
Active Site Indicator:	Not reported
State District Owner:	Sc
State District:	A3
Mailing Address:	3700 COLONNADE PKWY
Mailing City,State,Zip:	BIRMINGHAM, AL 35243
Owner Name:	Norman Pulliam Investment Co
Owner Type:	Private
Operator Name:	Not reported
Operator Type:	Not reported
Short-Term Generator Activity:	No
Importer Activity:	No
Mixed Waste Generator:	No
Transporter Activity:	No
Transfer Facility Activity:	No
Recycler Activity with Storage:	No
Small Quantity On-Site Burner Exemption:	No
Smelting Melting and Refining Furnace Exemption:	No
Underground Injection Control:	No
Off-Site Waste Receipt:	No
Universal Waste Indicator:	No
Universal Waste Destination Facility:	No

SOUTHERN BELL-SPBGSCEP (Continued) **1004780730**

Federal Universal Waste: No
Active Site State-Reg Handler: ---
Federal Facility Indicator: Not reported
Hazardous Secondary Material Indicator: NN
Sub-Part K Indicator: Not reported
2018 GPRA Permit Baseline: Not on the Baseline
2018 GPRA Renewals Baseline: Not on the Baseline
202 GPRA Corrective Action Baseline: No
Subject to Corrective Action Universe: No
Non-TSDFs Where RCRA CA has Been Imposed Universe: No
Corrective Action Priority Ranking: No NCAPS ranking
Environmental Control Indicator: No
Institutional Control Indicator: No
Human Exposure Controls Indicator: N/A
Groundwater Controls Indicator: N/A
Significant Non-Complier Universe: No
Unaddressed Significant Non-Complier Universe: No
Addressed Significant Non-Complier Universe: No
Significant Non-Complier With a Compliance Schedule Universe: No
Financial Assurance Required: Not reported
Handler Date of Last Change: 20150414
Recognized Trader-Importer: No
Recognized Trader-Exporter: No
Importer of Spent Lead Acid Batteries: No
Exporter of Spent Lead Acid Batteries: No
Recycler Activity Without Storage: Not reported
Manifest Broker: Not reported
Sub-Part P Indicator: No

Hazardous Waste Summary:
Waste Code: D001
Waste Description: Ignitable Waste

Handler - Owner Operator:
Owner/Operator Indicator: Owner
Owner/Operator Name: NORMAN PULLIAM INVESTMENT CO
Legal Status: Private
Date Became Current: Not reported
Date Ended Current: Not reported
Owner/Operator Address: 812 E MAIN ST
Owner/Operator City,State,Zip: SPARTANBURG, SC 29304
Owner/Operator Telephone: 803-583-6964
Owner/Operator Telephone Ext: Not reported
Owner/Operator Fax: Not reported
Owner/Operator Email: Not reported

Historic Generators:
Receive Date: 19930304
Handler Name: SOUTHERN BELL SPBGSCEP
Federal Waste Generator Description: Conditionally Exempt Small Quantity Generator
State District Owner: Sc
Large Quantity Handler of Universal Waste: No
Recognized Trader Importer: No
Recognized Trader Exporter: No
Spent Lead Acid Battery Importer: No

SOUTHERN BELL-SPBGSCEP (Continued) **1004780730**

Spent Lead Acid Battery Exporter: No
Current Record: No
Non Storage Recycler Activity: Not reported
Electronic Manifest Broker: Not reported

Receive Date: 20020327
Handler Name: SOUTHERN BELL SPBGSCEP
Federal Waste Generator Description: Not a generator, verified
State District Owner: Sc
Large Quantity Handler of Universal Waste: No
Recognized Trader Importer: No
Recognized Trader Exporter: No
Spent Lead Acid Battery Importer: No
Spent Lead Acid Battery Exporter: No
Current Record: Yes
Non Storage Recycler Activity: Not reported
Electronic Manifest Broker: Not reported

List of NAICS Codes and Descriptions:
NAICS Codes: No NAICS Codes Found

Facility Has Received Notices of Violations:
Violations: No Violations Found

Evaluation Action Summary:
Evaluations: No Evaluations Found

FINDS:
Registry ID: 110004942046

Click Here for FRS Facility Detail Report:

Environmental Interest/Information System:
The South Carolina Department of Health and Environmental Control (DHEC) Environmental Facility Information System (SC-EFIS) integrates information on environmental facilities, permits, violations, enforcement actions, and compliance activities needed to support regulatory requirements and target environmental quality improvements for the water, air, solid waste, and hazardous waste program areas. The Resource Conservation and Recovery Act Information System (RCRAInfo) is EPA's comprehensive information system in support of the Resource Conservation and Recovery Act (RCRA) of 1976 and the Hazardous and Solid Waste Amendments (HSWA) of 1984. It tracks many types of information about generators, transporters, treaters, storers, and disposers of hazardous waste.

ECHO:
Envid: 1004780730
Registry ID: 110004942046
DFR URL: http://echo.epa.gov/detailed-facility-report?fid=110004942046
Name: SOUTHERN BELL-SPBGSCEP
Address: 201 E BROAD ST
City,State,Zip: SPARTANBURG, SC 29306

A3 South < 1/8 0.053 mi. 281 ft. | **HOT SPOT 2010**
194 E HENRY ST
SPARTANBURG, SC 0

UST FINDER | **1028701067**
UST FINDER RELEASE | **N/A**

Site 1 of 2 in cluster A

Relative: Lower

Actual: 786 ft.

UST FINDER:

Object ID:	404928
Facility ID:	SC8324
Name:	HOT SPOT 2010
Address:	194 E HENRY ST
City,State,Zip:	SPARTANBURG, SC
Address Match Type:	PointAddress
Open USTs:	4
Closed USTs:	1
TOS USTs:	0
Population 1500ft:	484
Private Wells 1500ft:	0
Within 100yr Floodplain:	No
Land Use:	Developed, Medium Intensity
Within SPA:	No
SPA PWS Facility ID:	Not reported
SPA Water Type:	Not reported
SPA Facility Type:	Not reported
SPA HUC12:	Not reported
Within WHPA:	No
WHPA PWS Facility ID:	Not reported
WHPA Water Type:	Not reported
WHPA Facility Type:	Not reported
WHPA HUC12:	Not reported
Facility Status:	Open UST(s)
Date of Last Inspection:	Not reported
EPA Region:	4
Tribe:	Not reported
Coordinate Source:	Geocode
X Coord:	-81.92752475
Y Coord:	34.9474064400001
Latitude:	34.94740644
Longitude:	-81.92752475

UST FINDER:

Object ID:	1013952
Facility ID:	SC8324
Tank ID:	SC8324_1
Tank Status:	Open
Installation Date:	Not reported
Removal Date:	Not reported
Tank Capacity:	12000
Substances:	RUL
Tank Wall Type:	Not reported

Object ID:	1013953
Facility ID:	SC8324
Tank ID:	SC8324_2
Tank Status:	Closed
Installation Date:	Not reported
Removal Date:	Not reported
Tank Capacity:	12000
Substances:	GN
Tank Wall Type:	Not reported

HOT SPOT 2010 (Continued) **1028701067**

Object ID: 1013954
Facility ID: SC8324
Tank ID: SC8324_3
Tank Status: Open
Installation Date: Not reported
Removal Date: Not reported
Tank Capacity: 8000
Substances: PREM
Tank Wall Type: Not reported

Object ID: 1013955
Facility ID: SC8324
Tank ID: SC8324_4
Tank Status: Open
Installation Date: Not reported
Removal Date: Not reported
Tank Capacity: 8000
Substances: KN
Tank Wall Type: Not reported

Object ID: 1013956
Facility ID: SC8324
Tank ID: SC8324_5
Tank Status: Open
Installation Date: Not reported
Removal Date: Not reported
Tank Capacity: 6000
Substances: GN
Tank Wall Type: Not reported

UST FINDER RELEASE:
Object ID: 24567
Facility ID: SC8324
Lust ID: SC8324_1
Name: HOT SPOT 2010
Address: 194 E HENRY ST
City,State,Zip: SPARTANBURG, SC 0
Address Match Type: PointAddress
Reported Date: 1993/06/30 15:59:59+00
Status: Open
Substance: PETRO
Population within 1500ft: 483
Domestic Wells within 1500ft: 0
Land Use: Developed, Medium Intensity
Within SPA: No
SPA PWS Facility ID: Not reported
SPA Water Type: Not reported
SPA Facility Type: Not reported
SPA HUC12: Not reported
Within WHPA: No
WHPA PWS Facility ID: Not reported
WHPA Water Type: Not reported
WHPA Facility Type: Not reported
WHPA HUC12: Not reported
Within 100yr Floodplain: No
Tribe: Not reported

HOT SPOT 2010 (Continued) **1028701067**

EPA Region: 4
NFA Letter 1: Not reported
NFA Letter 2: Not reported
NFA Letter 3: Not reported
NFA Letter 4: Not reported
Closed With Residual Contaminate: Not reported
Coordinate Source: Geocode
X Coord: -81.92753
Y Coord: 34.94741
Latitude: 34.94741
Longitude: -81.92753

A4 **HOT SPOT 2010** **UST** **U003623155**
South **194 E HENRY ST** **Financial Assurance** **N/A**
< 1/8 **SPARTANBURG, SC 29304** **GWCI**
0.053 mi. **LUST**
281 ft. **Site 2 of 2 in cluster A**

Relative:
Lower

Actual:
786 ft.

LUST:
Name: HOT SPOT 2010
Address: 194 E HENRY ST
City,State,Zip: SPARTANBURG, SC
Release Number: 1
Facility ID: 08324
Release Status Number: Not reported
Substance: PETRO
Tank Owner Company Name: R L JORDAN OIL COMPANY O
Tank Owner Last Name: Not reported
Tank Owner First name: Not reported
NFA Date: Not reported
Tank Owner City: Not reported
Confirmed Date: Not reported
Release Date: 06/30/1993
EID: Not reported
Local Facility District: Not reported
SCRBCA Class Number: Not reported
Release Fin Type Code: Not reported
Qualified: Not reported
Release Source: Not reported
Local Fac Last Name: Not reported
Local Fac First Name: Not reported
User Name: PRIORAD
Cleanup Initiated Date: 12/21/1993
Prefix: Not reported
Total Score: 16

GW Flow:
Release Date: 06/30/1993
Cleanup Complete Date: Not reported
Depth to Ground Water: 4
Ground Water Flow Direction: SW
Release Number: 1
Confirmed date: 12/21/1993
RP Name: R L JORDAN OIL COMPANY OF NORTH CAROLINA INC
RP Address: PO BOX 2527
RP City: SPARTANBURG
RP State: SC
RP Zip: 29304-2527

HOT SPOT 2010 (Continued) **U003623155**

SCRBCA Class Code: CLASS4AA
Project Manager: MILENKOVA, MAIA P
Release Fin Type Code: WS

UST:
Name: HOT SPOT 2010
Address: 194 E HENRY ST
City: SPARTANBURG
Facility ID: 08324
Permit: R 08324
Owner: R L JORDAN OIL COMPANY OF NORTH CAROLINA INC
Owner Address: 1451 FERNWOOD GLENDALE RD
Owner City, st, zip: SPARTANBURG SC 29307-3044
Owner Phone: 800-340-1627

Tank ID: 1
Status: **Currently in Use**
Capacity: 12000
Product: Gasoline RUL
Calcage: 10

Name: HOT SPOT 2010
Address: 194 E HENRY ST
City: SPARTANBURG

Tank ID: 2
Status: **Abandoned**
Capacity: 12000
Product: Gasoline
Calcage: 10

Name: HOT SPOT 2010
Address: 194 E HENRY ST
City: SPARTANBURG

Tank ID: 3
Status: **Currently in Use**
Capacity: 8000
Product: Gasoline Super/Prem
Calcage: 10

Name: HOT SPOT 2010
Address: 194 E HENRY ST
City: SPARTANBURG

Tank ID: 4
Status: **Currently in Use**
Capacity: 8000
Product: Kerosene
Calcage: 10

Name: HOT SPOT 2010
Address: 194 E HENRY ST
City: SPARTANBURG

Tank ID: 5

HOT SPOT 2010 (Continued) **U003623155**

Status:	**Currently in Use**
Capacity:	6000
Product:	Gasoline E0
Calcage:	0

SC Financial Assurance 3:

Name:	HOT SPOT 2010
Address:	194 E HENRY ST
City,State,Zip:	SPARTANBURG, SC 29304-3246
Owner Name:	R L JORDAN OIL COMPANY OF NORTH CAROLINA INC
Owner Address:	1451 FERNWOOD GLENDALE RD
Owner City St Zip:	SPARTANBURG SC 29307-3044
Mechanism:	Self Insurance 280.101
Date Expired:	1/30/2024
Bill:	4

SC GWIC:

Bureau:	BLWM
EAP ID:	Not reported
Solid Waste Permit #:	Not reported
Bureau of Land & Waste Management File #:	Not reported
Permit Number:	08324
WPC Permit:	Not reported
Program:	DUST
Contamination:	PETRO
Petroleum Products:	True
Volatile Organic Compounds:	False
Metals:	False
Nitrates or Potential to Nitrate:	False
Pesticides & Herbicides:	False
Polychlorinated Biphenyls:	False
Base, Neutral, & Acid Extractables:	False
Phenols:	False
Radionuclides Over Max Contaminant Levels:	False
Sources Not In Other Categories:	False
Source:	UST
Underground Storage Tanks:	True
Pits, Ponds, & Lagoons:	False
Spills & Leaks:	False
Landfills:	False
Aboveground Storage Tank:	False
Spray Irrigation:	False
Single-Event Spill:	False
Unpermitted Disposal:	False
Septic Tank/Tile Field:	False
Substances Not In Other Categories:	False
Sources of Contamination Undetermined:	False
Assessment:	No
Monitoring:	Yes
Remediation:	No
Surface Impact:	No
Drinking Water Well Impact:	No
Remarks:	Site ID # 08324. RBCA Classification 4AA8. Awaiting Funding.

B5 East < 1/8 0.110 mi. 579 ft. | **AUTO GLASS & TRIM** | **EDR Hist Auto** | **1020568284** | **N/A**
264 E KENNEDY ST
SPARTANBURG, SC 29302

Site 1 of 3 in cluster B

Relative: Lower
Actual: 789 ft.

EDR Hist Auto:

Year:	Name: / Type:
1972:	FULLERS ESSO SERVICE STATION / Gasoline Service Stations
1973:	FULLERS ESSO SERVICE STATION / Gasoline Service Stations
1974:	FULLERS ESSO SERVICE STATION / Gasoline Service Stations
1975:	FULLERS EXXON SERVICE STATION / Gasoline Service Stations
1985:	AUTO GLASS & TRIM / Automotive Repair Shops, NEC
1986:	AUTO GLASS & TRIM / Automotive Repair Shops, NEC
1987:	AUTO GLASS & TRIM / Automotive Repair Shops, NEC
1988:	AUTO GLASS & TRIM / Automotive Repair Shops, NEC

B6 East 1/8-1/4 0.127 mi. 673 ft. | **KENNEDY STREET CHEVRON** | **UST** | **U003522911** | **LUST** | **N/A**
279 KENNEDY ST
SPARTANBURG, SC 29302

Site 2 of 3 in cluster B

Relative: Lower
Actual: 777 ft.

LUST:

Name:	KENNEDY STREET CHEVRON
Address:	279 KENNEDY ST
City,State,Zip:	SPARTANBURG, SC
Release Number:	1
Facility ID:	08445
Release Status Number:	Not reported
Substance:	PETRO
Tank Owner Company Name:	PETROLEUM WORLD INC
Tank Owner Last Name:	Not reported
Tank Owner First name:	Not reported
NFA Date:	01/06/1998
Tank Owner City:	Not reported
Confirmed Date:	Not reported
Release Date:	05/23/1994
EID:	Not reported
Local Facility District:	Not reported
SCRBCA Class Number:	Not reported
Release Fin Type Code:	Not reported
Qualified:	Not reported
Release Source:	Not reported
Local Fac Last Name:	Not reported
Local Fac First Name:	Not reported
User Name:	AKHVLEKT
Cleanup Initiated Date:	04/06/1995
Prefix:	Not reported
Total Score:	0

GW Flow:

Release Date:	05/23/1994
Cleanup Complete Date:	12/30/1997
Depth to Ground Water:	Not reported
Ground Water Flow Direction:	Not reported
Release Number:	1
Confirmed date:	04/06/1995
RP Name:	PETROLEUM WORLD

KENNEDY STREET CHEVRON (Continued) **U003522911**

RP Address: PO BOX 341
RP City: MOORESBORO
RP State: NC
RP Zip: 28114-0341
SCRBCA Class Code: CLASS3BF
Project Manager: AKHVLEDIANI, KONSTANTINE T
Release Fin Type Code: W25

UST:
Name: KENNEDY STREET CHEVRON
Address: 279 KENNEDY ST
City: SPARTANBURG
Facility ID: 08445
Permit: N 08445
Owner: PETROLEUM WORLD INC
Owner Address: 681 NC 120 HWY
Owner City, st, zip: MOORESBORO NC 28114-6713
Owner Phone: 828-453-7351

Tank ID: 1
Status: Abandoned
Capacity: 6000
Product: Gasoline
Calcage: 15

Name: KENNEDY STREET CHEVRON
Address: 279 KENNEDY ST
City: SPARTANBURG

Tank ID: 2
Status: Abandoned
Capacity: 6000
Product: Gasoline
Calcage: 15

Name: KENNEDY STREET CHEVRON
Address: 279 KENNEDY ST
City: SPARTANBURG

Tank ID: 3
Status: Abandoned
Capacity: 4000
Product: Gasoline
Calcage: 5

Name: KENNEDY STREET CHEVRON
Address: 279 KENNEDY ST
City: SPARTANBURG

Tank ID: 4
Status: Abandoned
Capacity: 2000
Product: Diesel fuel
Calcage: 5

Name: KENNEDY STREET CHEVRON

KENNEDY STREET CHEVRON (Continued) **U003522911**

Address: 279 KENNEDY ST
City: SPARTANBURG

Tank ID: 6
Status: Abandoned
Capacity: 560
Product: Waste oil, burnt oil, used oil
Calcage: 25

B7
East
1/8-1/4
0.127 mi.
673 ft.

KENNEDY STREET CHEVRON
279 KENNEDY ST
SPARTANBURG, SC 0

UST FINDER **1028701184**
UST FINDER RELEASE **N/A**

Site 3 of 3 in cluster B

Relative:
Lower

Actual:
777 ft.

UST FINDER:
Object ID: 397982
Facility ID: SC8445
Name: KENNEDY STREET CHEVRON
Address: 279 KENNEDY ST
City,State,Zip: SPARTANBURG, SC
Address Match Type: Not reported
Open USTs: 0
Closed USTs: 5
TOS USTs: 0
Population 1500ft: Not reported
Private Wells 1500ft: 0
Within 100yr Floodplain: No
Land Use: Not reported
Within SPA: No
SPA PWS Facility ID: Not reported
SPA Water Type: Not reported
SPA Facility Type: Not reported
SPA HUC12: Not reported
Within WHPA: No
WHPA PWS Facility ID: Not reported
WHPA Water Type: Not reported
WHPA Facility Type: Not reported
WHPA HUC12: Not reported
Facility Status: Closed UST(s)
Date of Last Inspection: Not reported
EPA Region: 4
Tribe: Not reported
Coordinate Source: State
X Coord: -81.92510986
Y Coord: 34.94848633
Latitude: 34.94848633
Longitude: -81.92510986

UST FINDER:
Object ID: 1014373
Facility ID: SC8445
Tank ID: SC8445_1
Tank Status: Closed
Installation Date: Not reported
Removal Date: Not reported
Tank Capacity: 6000
Substances: GN

KENNEDY STREET CHEVRON (Continued) **1028701184**

Tank Wall Type: Not reported

Object ID: 1014374
Facility ID: SC8445
Tank ID: SC8445_2
Tank Status: Closed
Installation Date: Not reported
Removal Date: Not reported
Tank Capacity: 6000
Substances: GN
Tank Wall Type: Not reported

Object ID: 1014375
Facility ID: SC8445
Tank ID: SC8445_3
Tank Status: Closed
Installation Date: Not reported
Removal Date: Not reported
Tank Capacity: 4000
Substances: GN
Tank Wall Type: Not reported

Object ID: 1014376
Facility ID: SC8445
Tank ID: SC8445_4
Tank Status: Closed
Installation Date: Not reported
Removal Date: Not reported
Tank Capacity: 2000
Substances: DL
Tank Wall Type: Not reported

Object ID: 1014377
Facility ID: SC8445
Tank ID: SC8445_6
Tank Status: Closed
Installation Date: Not reported
Removal Date: Not reported
Tank Capacity: 560
Substances: WO
Tank Wall Type: Not reported

UST FINDER RELEASE:
Object ID: 22911
Facility ID: SC8445
Lust ID: SC8445_1
Name: KENNEDY STREET CHEVRON
Address: 279 KENNEDY ST
City,State,Zip: SPARTANBURG, SC 0
Address Match Type: Not reported
Reported Date: 1994/05/23 15:59:59+00
Status: No Further Action
Substance: PETRO
Population within 1500ft: 301
Domestic Wells within 1500ft: 0
Land Use: Developed, Medium Intensity

KENNEDY STREET CHEVRON (Continued) **1028701184**

Within SPA:	No
SPA PWS Facility ID:	Not reported
SPA Water Type:	Not reported
SPA Facility Type:	Not reported
SPA HUC12:	Not reported
Within WHPA:	No
WHPA PWS Facility ID:	Not reported
WHPA Water Type:	Not reported
WHPA Facility Type:	Not reported
WHPA HUC12:	Not reported
Within 100yr Floodplain:	No
Tribe:	Not reported
EPA Region:	4
NFA Letter 1:	Not reported
NFA Letter 2:	Not reported
NFA Letter 3:	Not reported
NFA Letter 4:	Not reported
Closed With Residual Contaminate:	Not reported
Coordinate Source:	State
X Coord:	-81.92510986
Y Coord:	34.94848633
Latitude:	34.94848633
Longitude:	-81.92510986

C8 WNW 1/8-1/4 0.140 mi. 738 ft. **DIAMOND JEWELERS OF SPARTANBURG** **BROWNFIELDS** **S127595086**
153 E MAIN ST **VCP** **N/A**
SPARTANBURG, SC 29306

Site 1 of 2 in cluster C

Relative: Higher

Actual: 816 ft.

VCP:

Name:	DIAMOND JEWELERS OF SPARTANBURG
Address:	153 E MAIN ST
City,State,Zip:	SPARTANBURG, SC 29306
Person Company:	CITY OF SPARTANBURG DEVELOPMENT CORPORATION
Prim Address 1:	PO BOX 1749
Prim Address 2:	Not reported
Prim City:	SPARTANBURG
Prim State:	SC
Prim Zip:	29304
Type Brownfield:	Not reported
Contact:	CHRIS STORY
Status code:	WITHDRAW
File Number:	59345
Exec Date:	27-Apr-21
Contract Mailed Date:	Not reported
Date Terminated:	6-Jul-22
Contract #:	21-7576-NRP
Contract Type:	NRP
Contract Manager:	STANBERY CHRISTOPHER A
Acreage:	0.43
COC Issued Date:	Not reported
RC Executed Date:	Not reported
I C Received:	4-Feb-21
Workplan Due:	Not reported
Workplan Receive:	Not reported
Workplan Reviewed:	Not reported
Workplan Approved:	Not reported

DIAMOND JEWELERS OF SPARTANBURG (Continued) **S127595086**

Report Receive: Not reported
Report Reviewed: Not reported
Report Approved: Not reported
Cap Approved: Not reported
PCAS Number: 7576
Prim Bill Ind: N

SC BROWNFIELD:
Name: DIAMOND JEWELERS OF SPARTANBURG
Address: 153 E MAIN ST
City,State,Zip: SPARTANBURG, SC 29306
Contract Number: 21-7576-NRP
Contract Type: NRP
File Number: 59345
Contract Manager: STANBERY CHRISTOPHER A
Person Company: CITY OF SPARTANBURG DEVELOPMENT CORPORATION
Primary Address1: PO BOX 1749
Primary Address2: Not reported
Primary City: SPARTANBURG
Primary State Code: SC
Primary Zip Code: 29304
Type Brownfield: Not reported
Acreage: 0.43
Contract Executed: 27-Apr-21
COC Date Issued: Not reported
RC Executed: Not reported
Contact: CHRIS STORY
Status Code: WITHDRAW
IC Received: 4-Feb-21
Workplan Due: Not reported
Workplan Received: Not reported
Workplan Reviewed: Not reported
Workplan Approved: Not reported
Report Received: Not reported
Report Reviewed: Not reported
Report Approved: Not reported
Cap Approved: Not reported
Contract Mailed: Not reported
Date Terminated: 6-Jul-22
PCAS Number: 7576
Prim Bill Ind: N

C9 **DIAMOND JEWELERS OF SPARTANBURG** **SHWS** **S127390337**
WNW **153 E MAIN ST** **N/A**
1/8-1/4 **SPARTANBURG, SC 29306**
0.140 mi.
738 ft. **Site 2 of 2 in cluster C**

Relative:
Higher

Actual:
816 ft.

SHWS:
Name: DIAMOND JEWELERS OF SPARTANBURG
Address: 153 E MAIN ST
City,State,Zip: SPARTANBURG, SC 29306
EPA ID: SCS123457997

D10 WSW 1/8-1/4 0.144 mi. 762 ft. | **GOODYEAR AUTO SERVICE CENTER**
100 E KENNEDY ST
SPARTANBURG, SC 29306

ECHO **1000194174**
FINDS **N/A**
RCRA-VSQG

Site 1 of 6 in cluster D

Relative: Lower

Actual: 798 ft.

RCRA Listings:

Date Form Received by Agency: 20090428
Handler Name: Goodyear Auto Srvice Center 2324
Handler Address: E KENNEDY STREET
Handler City,State,Zip: SPARTANBURG, SC 29301
EPA ID: SCD981745854
Contact Name: MATTHEW MCCLELLAN
Contact Address: E MARKET ST D110F
Contact City,State,Zip: AKRON, OH 44316-0001
Contact Telephone: 330-796-0339
Contact Fax: Not reported
Contact Email: Not reported
Contact Title: Not reported
EPA Region: 04
Land Type: Private
Federal Waste Generator Description: Conditionally Exempt Small Quantity Generator
Non-Notifier: Not reported
Biennial Report Cycle: Not reported
Accessibility: Not reported
Active Site Indicator: Handler Activities
State District Owner: Sc
State District: A3
Mailing Address: E MARKET ST D110F
Mailing City,State,Zip: AKRON, OH 44316-0001
Owner Name: Goodyear Tire & Rbr Co.
Owner Type: Private
Operator Name: Goodyear Tire & Rubber Co
Operator Type: Private
Short-Term Generator Activity: No
Importer Activity: No
Mixed Waste Generator: No
Transporter Activity: No
Transfer Facility Activity: No
Recycler Activity with Storage: No
Small Quantity On-Site Burner Exemption: No
Smelting Melting and Refining Furnace Exemption: No
Underground Injection Control: No
Off-Site Waste Receipt: No
Universal Waste Indicator: No
Universal Waste Destination Facility: No
Federal Universal Waste: No
Active Site State-Reg Handler: ---
Federal Facility Indicator: Not reported
Hazardous Secondary Material Indicator: NN
Sub-Part K Indicator: Not reported
2018 GPRA Permit Baseline: Not on the Baseline
2018 GPRA Renewals Baseline: Not on the Baseline
202 GPRA Corrective Action Baseline: No
Subject to Corrective Action Universe: No
Non-TSDFs Where RCRA CA has Been Imposed Universe: No
Corrective Action Priority Ranking: No NCAPS ranking
Environmental Control Indicator: No
Institutional Control Indicator: No

GOODYEAR AUTO SERVICE CENTER (Continued) **1000194174**

Human Exposure Controls Indicator: N/A
Groundwater Controls Indicator: N/A
Significant Non-Complier Universe: No
Unaddressed Significant Non-Complier Universe: No
Addressed Significant Non-Complier Universe: No
Significant Non-Complier With a Compliance Schedule Universe: No
Financial Assurance Required: Not reported
Handler Date of Last Change: 20150414
Recognized Trader-Importer: No
Recognized Trader-Exporter: No
Importer of Spent Lead Acid Batteries: No
Exporter of Spent Lead Acid Batteries: No
Recycler Activity Without Storage: Not reported
Manifest Broker: Not reported
Sub-Part P Indicator: No

Hazardous Waste Summary:

Waste Code: F001
Waste Description: The Following Spent Halogenated Solvents Used In Degreasing: Tetrachloroethylene, Trichlorethylene, Methylene Chloride, 1,1,1-Trichloroethane, Carbon Tetrachloride And Chlorinated Fluorocarbons; All Spent Solvent Mixtures/Blends Used In Degreasing Containing, Before Use, A Total Of Ten Percent Or More (By Volume) Of One Or More Of The Above Halogenated Solvents Or Those Solvents Listed In F002, F004, And F005; And Still Bottoms From The Recovery Of These Spent Solvents And Spent Solvent Mixtures.

Waste Code: F002
Waste Description: The Following Spent Halogenated Solvents: Tetrachloroethylene, Methylene Chloride, Trichloroethylene, 1,1,1-Trichloroethane, Chlorobenzene, 1,1,2-Trichloro-1,2,2-Trifluoroethane, Ortho-Dichlorobenzene, Trichlorofluoromethane, And 1,1,2, Trichloroethane; All Spent Solvent Mixtures/Blends Containing, Before Use, A Total Of Ten Percent Or More (By Volume) Of One Or More Of The Above Halogenated Solvents Or Those Solvents Listed In F001, F004, And F005; And Still Bottoms From The Recovery Of These Spent Solvents And Spent Solvent Mixtures.

Waste Code: F005
Waste Description: The Following Spent Nonhalogenated Solvents: Toluene, Methyl Ethyl Ketone, Carbon Disulfide, Isobutanol, Pyridine, Benzene, 2-Ethoxyethanol, And 2-Nitropropane; All Spent Solvent Mixtures/Blends Containing, Before Use, A Total Of Ten Percent Or More (By Volume) Of One Or More Of The Above Nonhalogenated Solvents Or Those Solvents Listed In F001, F002, Or F004; And Still Bottoms From The Recovery Of These Spent Solvents And Spent Solvent Mixtures.

Waste Code: F037
Waste Description: Petroleum Refinery Primary Oil/Water/Solids Separation Sludge - Any Sludge Generated From The Gravitational Separation Of Oil/Water/Solids During The Storage Or Treatment Of Process Wastewaters And Oily Cooling Wastewaters From Petroleum Refineries. Such Sludges Include, But Are Not Limited To, Those Generated In Oil/Water/Solids Separators; Tanks And Impoundments; Ditches And Other Conveyances; Sumps; And Storm Water Units Receiving Dry Weather Flow. Sludges Generated In Storm Water Units That Do Not Receive Dry Weather Flow,

GOODYEAR AUTO SERVICE CENTER (Continued) **1000194174**

Sludges Generated In Aggressive Biological Treatment Units As Defined In Section 261.31(B)(2) (Including Sludges Generated In One Or More Additional Units After Wastewaters Have Been Treated In Aggressive Biological Treatment Units), And K051 Wastes Are Exempted From This Listing.

Handler - Owner Operator:
Owner/Operator Indicator: Owner
Owner/Operator Name: GOODYEAR TIRE & RBR CO.
Legal Status: Private
Date Became Current: Not reported
Date Ended Current: Not reported
Owner/Operator Address: 1144 E MARKET ST
Owner/Operator City,State,Zip: AKRON, OH 44316
Owner/Operator Telephone: 330-796-6240
Owner/Operator Telephone Ext: Not reported
Owner/Operator Fax: Not reported
Owner/Operator Email: Not reported

Owner/Operator Indicator: Owner
Owner/Operator Name: GOODYEAR TIRE & RBR CO.
Legal Status: Private
Date Became Current: Not reported
Date Ended Current: Not reported
Owner/Operator Address: 1144 E MARKET ST
Owner/Operator City,State,Zip: AKRON, OH 44316
Owner/Operator Telephone: 330-796-6240
Owner/Operator Telephone Ext: Not reported
Owner/Operator Fax: Not reported
Owner/Operator Email: Not reported

Owner/Operator Indicator: Operator
Owner/Operator Name: OPERNAME
Legal Status: Private
Date Became Current: Not reported
Date Ended Current: Not reported
Owner/Operator Address: OPERSTREET
Owner/Operator City,State,Zip: OPERCITY, WY 99999
Owner/Operator Telephone: 404-555-1212
Owner/Operator Telephone Ext: Not reported
Owner/Operator Fax: Not reported
Owner/Operator Email: Not reported

Owner/Operator Indicator: Operator
Owner/Operator Name: GOODYEAR TIRE & RUBBER CO
Legal Status: Private
Date Became Current: 20010101
Date Ended Current: Not reported
Owner/Operator Address: 100 E KENNEDY ST
Owner/Operator City,State,Zip: SPARTANBURG, SC 29304
Owner/Operator Telephone: 803-582-7227
Owner/Operator Telephone Ext: Not reported
Owner/Operator Fax: Not reported
Owner/Operator Email: Not reported

Owner/Operator Indicator: Operator
Owner/Operator Name: OPERNAME

GOODYEAR AUTO SERVICE CENTER (Continued) **1000194174**

Legal Status: Private
Date Became Current: Not reported
Date Ended Current: Not reported
Owner/Operator Address: OPERSTREET
Owner/Operator City,State,Zip: OPERCITY, WY 99999
Owner/Operator Telephone: 404-555-1212
Owner/Operator Telephone Ext: Not reported
Owner/Operator Fax: Not reported
Owner/Operator Email: Not reported

Owner/Operator Indicator: Owner
Owner/Operator Name: GOODYEAR TIRE & RBR CO.
Legal Status: Private
Date Became Current: Not reported
Date Ended Current: Not reported
Owner/Operator Address: 1144 E MARKET ST
Owner/Operator City,State,Zip: AKRON, OH 44316
Owner/Operator Telephone: 330-796-6240
Owner/Operator Telephone Ext: Not reported
Owner/Operator Fax: Not reported
Owner/Operator Email: Not reported

Historic Generators:
Receive Date: 19981102
Handler Name: GOODYEAR AUTO SRVICE CENTER 2324
Federal Waste Generator Description: Small Quantity Generator
State District Owner: Sc
Large Quantity Handler of Universal Waste: No
Recognized Trader Importer: No
Recognized Trader Exporter: No
Spent Lead Acid Battery Importer: No
Spent Lead Acid Battery Exporter: No
Current Record: No
Non Storage Recycler Activity: Not reported
Electronic Manifest Broker: Not reported

Receive Date: 20020522
Handler Name: GOODYEAR AUTO SRVICE CENTER 2324
Federal Waste Generator Description: Small Quantity Generator
State District Owner: Sc
Large Quantity Handler of Universal Waste: No
Recognized Trader Importer: No
Recognized Trader Exporter: No
Spent Lead Acid Battery Importer: No
Spent Lead Acid Battery Exporter: No
Current Record: No
Non Storage Recycler Activity: Not reported
Electronic Manifest Broker: Not reported

Receive Date: 20080318
Handler Name: GOODYEAR AUTO SRVICE CENTER 2324
Federal Waste Generator Description: Small Quantity Generator
State District Owner: Sc
Large Quantity Handler of Universal Waste: No
Recognized Trader Importer: No
Recognized Trader Exporter: No
Spent Lead Acid Battery Importer: No

GOODYEAR AUTO SERVICE CENTER (Continued) **1000194174**

Spent Lead Acid Battery Exporter: No
Current Record: No
Non Storage Recycler Activity: Not reported
Electronic Manifest Broker: Not reported

Receive Date: 20090428
Handler Name: GOODYEAR AUTO SRVICE CENTER 2324
Federal Waste Generator Description: Conditionally Exempt Small Quantity Generator
State District Owner: Sc
Large Quantity Handler of Universal Waste: No
Recognized Trader Importer: No
Recognized Trader Exporter: No
Spent Lead Acid Battery Importer: No
Spent Lead Acid Battery Exporter: No
Current Record: Yes
Non Storage Recycler Activity: Not reported
Electronic Manifest Broker: Not reported

List of NAICS Codes and Descriptions:
NAICS Code: 44132
NAICS Description: TIRE DEALERS

Facility Has Received Notices of Violations:
Violations: No Violations Found

Evaluation Action Summary:
Evaluations: No Evaluations Found

FINDS:
Registry ID: 110002242270

Click Here for FRS Facility Detail Report:

Environmental Interest/Information System:
The South Carolina Department of Health and Environmental Control (DHEC) Environmental Facility Information System (SC-EFIS) integrates information on environmental facilities, permits, violations, enforcement actions, and compliance activities needed to support regulatory requirements and target environmental quality improvements for the water, air, solid waste, and hazardous waste program areas. The Resource Conservation and Recovery Act Information System (RCRAInfo) is EPA's comprehensive information system in support of the Resource Conservation and Recovery Act (RCRA) of 1976 and the Hazardous and Solid Waste Amendments (HSWA) of 1984. It tracks many types of information about generators, transporters, treaters, storers, and disposers of hazardous waste.

ECHO:
Envid: 1000194174
Registry ID: 110002242270
DFR URL: http://echo.epa.gov/detailed-facility-report?fid=110002242270
Name: GOODYEAR AUTO SERVICE CENTER
Address: 100 E KENNEDY ST
City,State,Zip: SPARTANBURG, SC 29306

D11 WSW 1/8-1/4 0.144 mi. 762 ft. | **GOODYEAR AUTO SERVICE CENTER 2324**
100 E KENNEDY ST
SPARTANBURG, SC 29301

UST U003521826
LUST N/A

Site 2 of 6 in cluster D

Relative: Lower

Actual: 798 ft.

LUST:

Name:	GOODYEAR AUTO SERVICE CENTER 2324
Address:	100 E KENNEDY ST
City,State,Zip:	SPARTANBURG, SC 29301
Release Number:	1
Facility ID:	08104
Release Status Number:	Not reported
Substance:	PETRO
Tank Owner Company Name:	GOODYEAR TIRE & RUBBER C
Tank Owner Last Name:	Not reported
Tank Owner First name:	Not reported
NFA Date:	09/21/1995
Tank Owner City:	Not reported
Confirmed Date:	Not reported
Release Date:	09/15/1995
EID:	Not reported
Local Facility District:	Not reported
SCRBCA Class Number:	Not reported
Release Fin Type Code:	Not reported
Qualified:	Not reported
Release Source:	Not reported
Local Fac Last Name:	Not reported
Local Fac First Name:	Not reported
User Name:	CORLEYHR
Cleanup Initiated Date:	09/15/1995
Prefix:	Not reported
Total Score:	Not reported

UST:

Name:	GOODYEAR AUTO SERVICE CENTER 2324
Address:	100 E KENNEDY ST
City:	SPARTANBURG
Facility ID:	08104
Permit:	N 08104
Owner:	GOODYEAR TIRE & RUBBER CO
Owner Address:	1144 E MARKET ST
Owner City, st, zip:	AKRON OH 44316
Owner Phone:	216-796-2121
Tank ID:	1
Status:	**Abandoned**
Capacity:	250
Product:	Waste oil, burnt oil, used oil
Calcage:	5

D12 WSW 1/8-1/4 0.144 mi. 762 ft. | **GOODYEAR AUTO SERVICE CENTER 2324**
100 E KENNEDY ST
SPARTANBURG, SC 29301

UST FINDER RELEASE | **1028700856**
UST FINDER | **N/A**

Site 3 of 6 in cluster D

Relative: Lower

Actual: 798 ft.

UST FINDER:

Object ID:	404934
Facility ID:	SC8104
Name:	GOODYEAR AUTO SERVICE CENTER 2324
Address:	100 E KENNEDY ST
City,State,Zip:	SPARTANBURG, SC 29301
Address Match Type:	StreetAddress
Open USTs:	0
Closed USTs:	1
TOS USTs:	0
Population 1500ft:	367
Private Wells 1500ft:	0
Within 100yr Floodplain:	No
Land Use:	Developed, High Intensity
Within SPA:	No
SPA PWS Facility ID:	Not reported
SPA Water Type:	Not reported
SPA Facility Type:	Not reported
SPA HUC12:	Not reported
Within WHPA:	No
WHPA PWS Facility ID:	Not reported
WHPA Water Type:	Not reported
WHPA Facility Type:	Not reported
WHPA HUC12:	Not reported
Facility Status:	Closed UST(s)
Date of Last Inspection:	Not reported
EPA Region:	4
Tribe:	Not reported
Coordinate Source:	Geocode
X Coord:	-81.93065326
Y Coord:	34.94760533
Latitude:	34.94760533
Longitude:	-81.93065326

UST FINDER:

Object ID:	1013266
Facility ID:	SC8104
Tank ID:	SC8104_1
Tank Status:	Closed
Installation Date:	Not reported
Removal Date:	Not reported
Tank Capacity:	250
Substances:	WO
Tank Wall Type:	Not reported

UST FINDER RELEASE:

Object ID:	24553
Facility ID:	SC8104
Lust ID:	SC8104_1
Name:	GOODYEAR AUTO SERVICE CENTER 2324
Address:	100 E KENNEDY ST
City,State,Zip:	SPARTANBURG, SC 29301

GOODYEAR AUTO SERVICE CENTER 2324 (Continued) **1028700856**

Address Match Type:	StreetAddress
Reported Date:	1995/09/15 15:59:59+00
Status:	No Further Action
Substance:	PETRO
Population within 1500ft:	366
Domestic Wells within 1500ft:	0
Land Use:	Developed, High Intensity
Within SPA:	No
SPA PWS Facility ID:	Not reported
SPA Water Type:	Not reported
SPA Facility Type:	Not reported
SPA HUC12:	Not reported
Within WHPA:	No
WHPA PWS Facility ID:	Not reported
WHPA Water Type:	Not reported
WHPA Facility Type:	Not reported
WHPA HUC12:	Not reported
Within 100yr Floodplain:	No
Tribe:	Not reported
EPA Region:	4
NFA Letter 1:	Not reported
NFA Letter 2:	Not reported
NFA Letter 3:	Not reported
NFA Letter 4:	Not reported
Closed With Residual Contaminate:	Not reported
Coordinate Source:	Geocode
X Coord:	-81.93065
Y Coord:	34.9476100000001
Latitude:	34.94761
Longitude:	-81.93065

E13 **OF AMERICA** **UST** **U004255220**
NNE **267 E MAIN ST** **LUST** **N/A**
1/8-1/4 **SPARTANBURG, SC**
0.161 mi.
852 ft. **Site 1 of 3 in cluster E**

Relative: **Higher**

Actual: **812 ft.**

LUST:

Name:	BANK OF AMERICA
Address:	267 E MAIN ST
City,State,Zip:	SPARTANBURG, SC
Release Number:	1
Facility ID:	19190
Release Status Number:	3
Substance:	PETROL
Tank Owner Company Name:	FIRST STATE
Tank Owner Last Name:	FIRST STATE
Tank Owner First name:	Not reported
NFA Date:	Not reported
Tank Owner City:	JENKINTOWN
Confirmed Date:	03/27/2007
Release Date:	03/14/2005
EID:	29832082
Local Facility District:	Spartanburg EQC Office
SCRBCA Class Number:	2BA
Release Fin Type Code:	RSARA
Qualified:	N
Release Source:	UST

OF AMERICA (Continued) **U004255220**

Local Fac Last Name: BANK OF AMERICA
Local Fac First Name: Not reported
User Name: HOFFERQM
Cleanup Initiated Date: 03/27/2007
Prefix: N
Total Score: 300300

UST:
Name: OF AMERICA
Address: 267 E MAIN ST
City: SPARTANBURG
Facility ID: 19190
Permit: N 19190
Owner: FIRST STATE
Owner Address: 1725 THE FAIRWAY
Owner City, st, zip: JENKINTOWN PA 19046
Owner Phone: Not reported

Tank ID: Not reported
Status: Not reported
Capacity: Not reported
Product: Not reported
Calcage: Not reported

D14 **SPARTANBURG CITY CAB** **UST FINDER** **1028691405**
WSW **151 S CHURCH ST** **UST FINDER RELEASE** **N/A**
1/8-1/4 **SPARTANBURG, SC 29306**
0.164 mi.
868 ft. **Site 4 of 6 in cluster D**

Relative:
Lower
Actual:
800 ft.

UST FINDER:
Object ID: 404939
Facility ID: SC15363
Name: SPARTANBURG CITY CAB
Address: 151 S CHURCH ST
City,State,Zip: SPARTANBURG, SC 29306
Address Match Type: PointAddress
Open USTs: 0
Closed USTs: 5
TOS USTs: 0
Population 1500ft: 313
Private Wells 1500ft: 0
Within 100yr Floodplain: No
Land Use: Developed, High Intensity
Within SPA: No
SPA PWS Facility ID: Not reported
SPA Water Type: Not reported
SPA Facility Type: Not reported
SPA HUC12: Not reported
Within WHPA: No
WHPA PWS Facility ID: Not reported
WHPA Water Type: Not reported
WHPA Facility Type: Not reported
WHPA HUC12: Not reported
Facility Status: Closed UST(s)
Date of Last Inspection: Not reported
EPA Region: 4

SPARTANBURG CITY CAB (Continued) **1028691405**

Tribe: Not reported
Coordinate Source: Geocode
X Coord: -81.93093383
Y Coord: 34.9480529200001
Latitude: 34.94805292
Longitude: -81.93093383

UST FINDER:
Object ID: 986118
Facility ID: SC15363
Tank ID: SC15363_1
Tank Status: Closed
Installation Date: Not reported
Removal Date: Not reported
Tank Capacity: 550
Substances: GN
Tank Wall Type: Not reported

Object ID: 986119
Facility ID: SC15363
Tank ID: SC15363_2
Tank Status: Closed
Installation Date: Not reported
Removal Date: Not reported
Tank Capacity: 550
Substances: GN
Tank Wall Type: Not reported

Object ID: 986120
Facility ID: SC15363
Tank ID: SC15363_3
Tank Status: Closed
Installation Date: Not reported
Removal Date: Not reported
Tank Capacity: 550
Substances: GN
Tank Wall Type: Not reported

Object ID: 986121
Facility ID: SC15363
Tank ID: SC15363_4
Tank Status: Closed
Installation Date: Not reported
Removal Date: Not reported
Tank Capacity: 550
Substances: GN
Tank Wall Type: Not reported

Object ID: 986122
Facility ID: SC15363
Tank ID: SC15363_5
Tank Status: Closed
Installation Date: Not reported
Removal Date: Not reported
Tank Capacity: 1000
Substances: DL
Tank Wall Type: Not reported

SPARTANBURG CITY CAB (Continued) **1028691405**

UST FINDER RELEASE:

Object ID:	24551
Facility ID:	SC15363
Lust ID:	SC15363_1
Name:	SPARTANBURG CITY CAB
Address:	151 S CHURCH ST
City,State,Zip:	SPARTANBURG, SC 29306
Address Match Type:	PointAddress
Reported Date:	1993/03/08 15:59:59+00
Status:	Open
Substance:	PETRO
Population within 1500ft:	313
Domestic Wells within 1500ft:	0
Land Use:	Developed, High Intensity
Within SPA:	No
SPA PWS Facility ID:	Not reported
SPA Water Type:	Not reported
SPA Facility Type:	Not reported
SPA HUC12:	Not reported
Within WHPA:	No
WHPA PWS Facility ID:	Not reported
WHPA Water Type:	Not reported
WHPA Facility Type:	Not reported
WHPA HUC12:	Not reported
Within 100yr Floodplain:	No
Tribe:	Not reported
EPA Region:	4
NFA Letter 1:	Not reported
NFA Letter 2:	Not reported
NFA Letter 3:	Not reported
NFA Letter 4:	Not reported
Closed With Residual Contaminate:	Not reported
Coordinate Source:	Geocode
X Coord:	-81.93093
Y Coord:	34.9480500000001
Latitude:	34.94805
Longitude:	-81.93093

D15 **SPARTANBURG CITY CAB** **UST** **U004291928**
WSW **151 S CHURCH ST** **LUST** **N/A**
1/8-1/4 **SPARTANBURG, SC 29306**
0.164 mi.
868 ft. **Site 5 of 6 in cluster D**

Relative:
Lower

Actual:
800 ft.

LUST:

Name:	SPARTANBURG CITY CAB
Address:	151 S CHURCH ST
City,State,Zip:	SPARTANBURG, SC 29306
Release Number:	1
Facility ID:	15363
Release Status Number:	8
Substance:	PETRO
Tank Owner Company Name:	SPARTANBURG CITY CAB
Tank Owner Last Name:	SPARTANBURG CITY CAB
Tank Owner First name:	Not reported
NFA Date:	Not reported
Tank Owner City:	SPARTANBURG

SPARTANBURG CITY CAB (Continued) **U004291928**

Confirmed Date: 06/16/1993
Release Date: 03/08/1993
EID: 1784985
Local Facility District: Spartanburg EQC Office
SCRBCA Class Number: 4BC
Release Fin Type Code: DS
Qualified: Y
Release Source: UST
Local Fac Last Name: SPARTANBURG CITY CAB
Local Fac First Name: Not reported
User Name: PRIORAD
Cleanup Initiated Date: 06/16/1993
Prefix: U
Total Score: 23

GW Flow:
Release Date: 03/08/1993
Cleanup Complete Date: Not reported
Depth to Ground Water: Not reported
Ground Water Flow Direction: NW
Release Number: 1
Confirmed date: 06/16/1993
RP Name: ORPHAN SPARTANBURG CITY CAB
RP Address: 151 S CHURCH ST
RP City: SPARTANBURG
RP State: SC
RP Zip: 29306-3241
SCRBCA Class Code: CLASS4BC
Project Manager: MILENKOVA, MAIA P
Release Fin Type Code: DS

UST:
Name: SPARTANBURG CITY CAB
Address: 151 S CHURCH ST
City: SPARTANBURG
Facility ID: 15363
Permit: U 15363
Owner: SPARTANBURG CITY CAB
Owner Address: 151 S CHURCH ST
Owner City, st, zip: SPARTANBURG SC 29306-3241
Owner Phone: Not reported

Tank ID: 1
Status: Abandoned
Capacity: 550
Product: Gasoline
Calcage: 25

Name: SPARTANBURG CITY CAB
Address: 151 S CHURCH ST
City: SPARTANBURG

Tank ID: 2
Status: Abandoned
Capacity: 550
Product: Gasoline

SPARTANBURG CITY CAB (Continued) **U004291928**

Calcage: 25

Name: SPARTANBURG CITY CAB
Address: 151 S CHURCH ST
City: SPARTANBURG

Tank ID: 3
Status: Abandoned
Capacity: 550
Product: Gasoline
Calcage: 25

Name: SPARTANBURG CITY CAB
Address: 151 S CHURCH ST
City: SPARTANBURG

Tank ID: 4
Status: Abandoned
Capacity: 550
Product: Gasoline
Calcage: 25

Name: SPARTANBURG CITY CAB
Address: 151 S CHURCH ST
City: SPARTANBURG

Tank ID: 5
Status: Abandoned
Capacity: 1000
Product: Diesel fuel
Calcage: 25

D16
WSW
1/8-1/4
0.172 mi.
909 ft.

SPARTANBURG CITY CAB **GWCI** **U003525455**
CHURCH AND KENNEDY ST **N/A**
SPARTANBURG, SC 29301

Site 6 of 6 in cluster D

Relative:
Lower

Actual:
795 ft.

SC GWIC:
Bureau: BLWM
EAP ID: Not reported
Solid Waste Permit #: Not reported
Bureau of Land & Waste Management File #: Not reported
Permit Number: 15363
WPC Permit: Not reported
Program: DUST
Contamination: PETRO
Petroleum Products: True
Volatile Organic Compounds: False
Metals: False
Nitrates or Potential to Nitrate: False
Pesticides & Herbicides: False
Polychlorinated Biphenyls: False
Base, Neutral, & Acid Extractables: False
Phenols: False
Radionuclides Over Max Contaminant Levels: False
Sources Not In Other Categories: False
Source: UST

SPARTANBURG CITY CAB (Continued) **U003525455**

Underground Storage Tanks: True
Pits, Ponds, & Lagoons: False
Spills & Leaks: False
Landfills: False
Aboveground Storage Tank: False
Spray Irrigation: False
Single-Event Spill: False
Unpermitted Disposal: False
Septic Tank/Tile Field: False
Substances Not In Other Categories: False
Sources of Contamination Undetermined: False
Assessment: No
Monitoring: Yes
Remediation: No
Surface Impact: No
Drinking Water Well Impact: No
Remarks: Site ID # 15363. RBCA Classification 4BC8. Awaiting Funding.

E17
NE
1/8-1/4
0.180 mi.
950 ft.

SHERWIN WILLIAMS CO **RCRA NonGen / NLR** **1000370877**
281 EAST MAIN ST **N/A**
SPARTANBURG, SC 29302

Site 2 of 3 in cluster E

Relative:
Higher

Actual:
811 ft.

RCRA Listings:
Date Form Received by Agency: 19981102
Handler Name: Sherwin Williams Co
Handler Address: EAST MAIN ST
Handler City,State,Zip: SPARTANBURG, SC 29302
EPA ID: SCD078067139
Contact Name: A ARTERS
Contact Address: 281 EAST MAIN ST
Contact City,State,Zip: SPARTANBURG, SC 29302
Contact Telephone: 216-566-3096
Contact Fax: Not reported
Contact Email: Not reported
Contact Title: Not reported
EPA Region: 04
Land Type: Not reported
Federal Waste Generator Description: Not a generator, verified
Non-Notifier: Not reported
Biennial Report Cycle: Not reported
Accessibility: Not reported
Active Site Indicator: Not reported
State District Owner: Sc
State District: A3
Mailing Address: EAST MAIN ST
Mailing City,State,Zip: SPARTANBURG, SC 29302
Owner Name: Ownername
Owner Type: Private
Operator Name: Opername
Operator Type: Private
Short-Term Generator Activity: No
Importer Activity: No
Mixed Waste Generator: No
Transporter Activity: No
Transfer Facility Activity: No
Recycler Activity with Storage: No

SHERWIN WILLIAMS CO (Continued) **1000370877**

Small Quantity On-Site Burner Exemption: No
Smelting Melting and Refining Furnace Exemption: No
Underground Injection Control: No
Off-Site Waste Receipt: No
Universal Waste Indicator: No
Universal Waste Destination Facility: No
Federal Universal Waste: No
Active Site State-Reg Handler: ---
Federal Facility Indicator: Not reported
Hazardous Secondary Material Indicator: NN
Sub-Part K Indicator: Not reported
2018 GPRA Permit Baseline: Not on the Baseline
2018 GPRA Renewals Baseline: Not on the Baseline
202 GPRA Corrective Action Baseline: No
Subject to Corrective Action Universe: No
Non-TSDFs Where RCRA CA has Been Imposed Universe: No
Corrective Action Priority Ranking: No NCAPS ranking
Environmental Control Indicator: No
Institutional Control Indicator: No
Human Exposure Controls Indicator: N/A
Groundwater Controls Indicator: N/A
Significant Non-Complier Universe: No
Unaddressed Significant Non-Complier Universe: No
Addressed Significant Non-Complier Universe: No
Significant Non-Complier With a Compliance Schedule Universe: No
Financial Assurance Required: Not reported
Handler Date of Last Change: 20150414
Recognized Trader-Importer: No
Recognized Trader-Exporter: No
Importer of Spent Lead Acid Batteries: No
Exporter of Spent Lead Acid Batteries: No
Recycler Activity Without Storage: Not reported
Manifest Broker: Not reported
Sub-Part P Indicator: No

Hazardous Waste Summary:

Waste Code: D000
Waste Description: Not Defined

Waste Code: D001
Waste Description: Ignitable Waste

Waste Code: D002
Waste Description: Corrosive Waste

Waste Code: D003
Waste Description: Reactive Waste

Waste Code: F002
Waste Description: The Following Spent Halogenated Solvents: Tetrachloroethylene, Methylene Chloride, Trichloroethylene, 1,1,1-Trichloroethane, Chlorobenzene, 1,1,2-Trichloro-1,2,2-Trifluoroethane, Ortho-Dichlorobenzene, Trichlorofluoromethane, And 1,1,2, Trichloroethane; All Spent Solvent Mixtures/Blends Containing, Before Use, A Total Of Ten Percent Or More (By Volume) Of One Or More Of The Above Halogenated Solvents Or Those Solvents Listed In F001, F004, And

SHERWIN WILLIAMS CO (Continued) **1000370877**

F005; And Still Bottoms From The Recovery Of These Spent Solvents And Spent Solvent Mixtures.

Waste Code: F003
Waste Description: The Following Spent Nonhalogenated Solvents: Xylene, Acetone, Ethyl Acetate, Ethyl Benzene, Ethyl Ether, Methyl Isobutyl Ketone, N-Butyl Alcohol, Cyclohexanone, And Methanol; All Spent Solvent Mixtures/Blends Containing, Before Use, Only The Above Spent Nonhalogenated Solvents; And All Spent Solvent Mixtures/Blends Containing, Before Use, One Or More Of The Above Nonhalogenated Solvents, And A Total Of Ten Percent Or More (By Volume) Of One Or More Of Those Solvents Listed In F001, F002, F004, And F005; And Still Bottoms From The Recovery Of These Spent Solvents And Spent Solvent Mixtures.

Waste Code: F005
Waste Description: The Following Spent Nonhalogenated Solvents: Toluene, Methyl Ethyl Ketone, Carbon Disulfide, Isobutanol, Pyridine, Benzene, 2-Ethoxyethanol, And 2-Nitropropane; All Spent Solvent Mixtures/Blends Containing, Before Use, A Total Of Ten Percent Or More (By Volume) Of One Or More Of The Above Nonhalogenated Solvents Or Those Solvents Listed In F001, F002, Or F004; And Still Bottoms From The Recovery Of These Spent Solvents And Spent Solvent Mixtures.

Waste Code: F017
Waste Description: Not Defined

Waste Code: F018
Waste Description: Not Defined

Waste Code: P090
Waste Description: Not Defined

Waste Code: U002
Waste Description: 2-Propanone (I) (Or) Acetone (I)

Waste Code: U031
Waste Description: 1-Butanol (I) (Or) N-Butyl Alcohol (I)

Waste Code: U112
Waste Description: Acetic Acid, Ethyl Ester (I) (Or) Ethyl Acetate (I)

Waste Code: U150
Waste Description: L-Phenylalanine, 4-[Bis(2-Chloroethyl)Amino]- (Or) Melphalan

Waste Code: U154
Waste Description: Methanol (I) (Or) Methyl Alcohol (I)

Waste Code: U159
Waste Description: 2-Butanone (I,T) (Or) Methyl Ethyl Ketone (Mek) (I,T)

Waste Code: U161
Waste Description: 4-Methyl-2-Pentanone (I) (Or) Methyl Isobutyl Ketone (I) (Or) Pentanol, 4-Methyl-

Waste Code: U220
Waste Description: Benzene, Methyl- (Or) Toluene

SHERWIN WILLIAMS CO (Continued) **1000370877**

Waste Code: U239
Waste Description: Benzene, Dimethyl- (I,T) (Or) Xylene (I)

Handler - Owner Operator:
Owner/Operator Indicator: Owner
Owner/Operator Name: OWNERNAME
Legal Status: Private
Date Became Current: Not reported
Date Ended Current: Not reported
Owner/Operator Address: OWNERSTREET
Owner/Operator City,State,Zip: OWNERCITY, WY 99999
Owner/Operator Telephone: 404-555-1212
Owner/Operator Telephone Ext: Not reported
Owner/Operator Fax: Not reported
Owner/Operator Email: Not reported

Owner/Operator Indicator: Operator
Owner/Operator Name: OPERNAME
Legal Status: Private
Date Became Current: Not reported
Date Ended Current: Not reported
Owner/Operator Address: OPERSTREET
Owner/Operator City,State,Zip: OPERCITY, WY 99999
Owner/Operator Telephone: 404-555-1212
Owner/Operator Telephone Ext: Not reported
Owner/Operator Fax: Not reported
Owner/Operator Email: Not reported

Historic Generators:
Receive Date: 19981102
Handler Name: SHERWIN WILLIAMS CO
Federal Waste Generator Description: Not a generator, verified
State District Owner: Sc
Large Quantity Handler of Universal Waste: No
Recognized Trader Importer: No
Recognized Trader Exporter: No
Spent Lead Acid Battery Importer: No
Spent Lead Acid Battery Exporter: No
Current Record: Yes
Non Storage Recycler Activity: Not reported
Electronic Manifest Broker: Not reported

List of NAICS Codes and Descriptions:
NAICS Codes: No NAICS Codes Found

Has the Facility Received Notices of Violations:
Found Violation: No
Agency Which Determined Violation: Not reported
Violation Short Description: Not reported
Date Violation was Determined: Not reported
Actual Return to Compliance Date: Not reported
Return to Compliance Qualifier: Not reported
Violation Responsible Agency: Not reported
Scheduled Compliance Date: Not reported
Enforcement Identifier: Not reported

SHERWIN WILLIAMS CO (Continued) **1000370877**

Date of Enforcement Action: Not reported
Enforcement Responsible Agency: Not reported
Enforcement Docket Number: Not reported
Enforcement Attorney: Not reported
Corrective Action Component: Not reported
Appeal Initiated Date: Not reported
Appeal Resolution Date: Not reported
Disposition Status Date: Not reported
Disposition Status: Not reported
Disposition Status Description: Not reported
Consent/Final Order Sequence Number: Not reported
Consent/Final Order Respondent Name: Not reported
Consent/Final Order Lead Agency: Not reported
Enforcement Type: Not reported
Enforcement Responsible Person: Not reported
Enforcement Responsible Sub-Organization: Not reported
SEP Sequence Number: Not reported
SEP Expenditure Amount: Not reported
SEP Scheduled Completion Date: Not reported
SEP Actual Date: Not reported
SEP Defaulted Date: Not reported
SEP Type: Not reported
SEP Type Description: Not reported
Proposed Amount: Not reported
Final Monetary Amount: Not reported
Paid Amount: Not reported
Final Count: Not reported
Final Amount: Not reported

Evaluation Action Summary:
Evaluation Date: 19850612
Evaluation Responsible Agency: State
Found Violation: No
Evaluation Type Description: COMPLIANCE EVALUATION INSPECTION
Evaluation Responsible Person Identifier: Not reported
Evaluation Responsible Sub-Organization: Not reported
Actual Return to Compliance Date: Not reported
Scheduled Compliance Date: Not reported
Date of Request: Not reported
Date Response Received: Not reported
Request Agency: Not reported
Former Citation: Not reported

F18 **NORTH STREET DUMP** **FINDS** **1016348742**
NW **NORTH STREET (ALSO 0 SOUTH LIBERTY STREET)** **US BROWNFIELDS** **N/A**
1/8-1/4 **SPARTANBURG, SC 29306**
0.193 mi.
1020 ft. **Site 1 of 2 in cluster F**

Relative:
Lower

Actual:
796 ft.

US BROWNFIELDS:
Name: NORTH STREET DUMP
Address: NORTH STREET (ALSO 0 SOUTH LIBERTY STREET)
Recipient name: Spartanburg County
Grant type: Assessment
Property Number: 7-16-14-090.02
Parcel size: 29.710000000000001

NORTH STREET DUMP (Continued) **1016348742**

Latitude: 34.950960000000002
Longitude: -81.929820000000007
Highlights: Contaminants found and cleaned up include Coal ash, SVOCs, (benzo(a)pyrene, benzo(a)anthracene, benzo(b)flouranthene, benzo(k)flouranthene, Indeno(1,2,3-c,d)pyrene), arsenic, thallium, aluminum, chromium, iron, vanadium, beryllium, manganese, barium, cadmium, mercury, selenium. Note that the property boundaries include three tracts (B, C-1, C-2) as established in a property survey dated December 17, 1999 and revised February 4, 2000, totaling 32.06 acres. In October 2002, the property was consolidated and separated into two parcels, with the largest portion (29.709 acres) now profiled here. Former Use: This property is part of a property containing a greige textile mill that was developed in approximately 1896 and operated until approximately 1979. A construction company purchased the property in August 2000, using a portion of the property for construction debris. The southernmost portion of the property (near North Street) has been the location of indiscriminant dumping including construction debris and white goods. In September 2004, the ReGenesis Title Holding Corporation, a community-based, non-profit organization, purchased the property for redevelopment into greenspace and recreational uses. A large amount of coal-ash was found on-site. Private cost share or local match was $64,000 allocated for this property (total demolition costs for both adjacent grant sites was $128,000.)
Start Date: -
Redev Completition Date: -
Completed Date: -
Acres Cleaned Up: -
Cleanup Funding: -
Cleanup Funding Source: -
Assessment Funding: -
Assessment Funding Source: -
Redevelopment Funding: -
Redev. Funding Source: -
Redev. Funding Entity Name: -
Redevelopment Start Date: -
Assessment Funding Entity: -
Cleanup Funding Entity: -
Grant Type: -
Accomplishment Type: Phase I Environmental Assessment
Cooperative Agreement Number: 97430601
Start Date: 9/30/2004
Ownership Entity: Private
Completion Date: 9/30/2004
Current Owner: ReGenesis Title Holding Corporation
Cleanup Required: Y
Video Available: N
Photo Available: Y
Institutional Controls Required: N
IC Category Proprietary Controls: -
IC Cat. Info. Devices: -
IC Cat. Gov. Controls: -
IC Cat. Enforcement Permit Tools: -
IC in place date: -
IC in place: -
State/tribal program date: -
State/tribal program ID: -

NORTH STREET DUMP (Continued) **1016348742**

Contaminant Found: Not reported
Contaminant Cleanup: Not reported
Media Affected: Not reported
Media Cleanup: Not reported
Num. of cleanup and re-dev. jobs: -
Past use greenspace acreage: -
Past use residential acreage: -
Past use commercial acreage: -
Past use industrial acreage: 29.71
Future use greenspace acreage: -
Future use residential acreage: -
Future use commercial acreage: -
Future use industrial acreage: -
Future Use: Multistory -
Past Use: Multistory -
Property Description: This property is part of a property containing a greige textile mill that was developed in approximately 1896 and operated until approximately 1979. A construction company purchased the property in August 2000, using a portion of the property for construction debris. The southernmost portion of the property (near North Street) has been the location of indiscriminant dumping including construction debris and white goods. In September 2004, the ReGenesis Title Holding Corporation, a community-based, non-profit organization, purchased the property for redevelopment into greenspace and recreational uses. A large amount of coal-ash was found on-site. Private cost share or local match was $64,000 allocated for this property (total demolition costs for both adjacent grant sites was $128,000.)
Below Poverty Number: 309
Below Poverty Percent: 37.59
Meidan Income: 9353
Meidan Income Number: 514
Meidan Income Percent: 62.53
Vacant Housing Number: 19
Vacant Housing Percent: 4.93
Unemployed Number: 49
Unemployed Percent: 5.96

Name: NORTH STREET DUMP
Address: NORTH STREET (ALSO 0 SOUTH LIBERTY STREET)
Recipient name: Regenesis, Inc.
Grant type: Cleanup
Property Number: 7-16-14-090.02
Parcel size: 29.710000000000001
Latitude: 34.950960000000002
Longitude: -81.929820000000007
Highlights: Contaminants found and cleaned up include Coal ash, SVOCs, (benzo(a)pyrene, benzo(a)anthracene, benzo(b)flouranthene, benzo(k)flouranthene, Indeno(1,2,3-c,d)pyrene), arsenic, thallium, aluminum, chromium, iron, vanadium, beryllium, manganese, barium, cadmium, mercury, selenium. Note that the property boundaries include three tracts (B, C-1, C-2) as established in a property survey dated December 17, 1999 and revised February 4, 2000, totaling 32.06 acres. In October 2002, the property was consolidated and separated into two parcels, with the largest portion (29.709 acres) now profiled here. Former Use: This property is part of a property containing a greige textile mill that was developed in approximately 1896 and operated until approximately 1979. A construction company purchased the

NORTH STREET DUMP (Continued) **1016348742**

property in August 2000, using a portion of the property for construction debris. The southernmost portion of the property (near North Street) has been the location of indiscriminant dumping including construction debris and white goods. In September 2004, the ReGenesis Title Holding Corporation, a community-based, non-profit organization, purchased the property for redevelopment into greenspace and recreational uses. A large amount of coal-ash was found on-site. Private cost share or local match was $64,000 allocated for this property (total demolition costs for both adjacent grant sites was $128,000.)

Start Date: 12/31/2007
Redev Completition Date: -
Completed Date: 12/31/2007
Acres Cleaned Up: 15
Cleanup Funding: -
Cleanup Funding Source: EPA
Assessment Funding: -
Assessment Funding Source: -
Redevelopment Funding: 200000
Redev. Funding Source: -
Redev. Funding Entity Name: -
Redevelopment Start Date: -
Assessment Funding Entity: -
Cleanup Funding Entity: US EPA - Brownfields Cleanup Cooperative Agreement
Grant Type: -
Accomplishment Type: -
Cooperative Agreement Number: 96416104
Start Date: -
Ownership Entity: Private
Completion Date: -
Current Owner: ReGenesis Title Holding Corporation
Cleanup Required: Y
Video Available: N
Photo Available: Y
Institutional Controls Required: N
IC Category Proprietary Controls: -
IC Cat. Info. Devices: -
IC Cat. Gov. Controls: -
IC Cat. Enforcement Permit Tools: -
IC in place date: -
IC in place: -
State/tribal program date: -
State/tribal program ID: -
Contaminant Found: Not reported
Contaminant Cleanup: Not reported
Media Affected: Not reported
Media Cleanup: Not reported
Num. of cleanup and re-dev. jobs: -
Past use greenspace acreage: -
Past use residential acreage: -
Past use commercial acreage: -
Past use industrial acreage: 29.71
Future use greenspace acreage: -
Future use residential acreage: -
Future use commercial acreage: -
Future use industrial acreage: -
Future Use: Multistory -

NORTH STREET DUMP (Continued) **1016348742**

Past Use: Multistory -
Property Description: This property is part of a property containing a greige textile mill that was developed in approximately 1896 and operated until approximately 1979. A construction company purchased the property in August 2000, using a portion of the property for construction debris. The southernmost portion of the property (near North Street) has been the location of indiscriminant dumping including construction debris and white goods. In September 2004, the ReGenesis Title Holding Corporation, a community-based, non-profit organization, purchased the property for redevelopment into greenspace and recreational uses. A large amount of coal-ash was found on-site. Private cost share or local match was $64,000 allocated for this property (total demolition costs for both adjacent grant sites was $128,000.)
Below Poverty Number: 309
Below Poverty Percent: 37.59
Meidan Income: 9353
Meidan Income Number: 514
Meidan Income Percent: 62.53
Vacant Housing Number: 19
Vacant Housing Percent: 4.93
Unemployed Number: 49
Unemployed Percent: 5.96

Name: NORTH STREET DUMP
Address: NORTH STREET (ALSO 0 SOUTH LIBERTY STREET)
Recipient name: Regenesis, Inc.
Grant type: Cleanup
Property Number: 7-16-14-090.02
Parcel size: 29.710000000000001
Latitude: 34.950960000000002
Longitude: -81.929820000000007
Highlights: Contaminants found and cleaned up include Coal ash, SVOCs, (benzo(a)pyrene, benzo(a)anthracene, benzo(b)flouranthene, benzo(k)flouranthene, Indeno(1,2,3-c,d)pyrene), arsenic, thallium, aluminum, chromium, iron, vanadium, beryllium, manganese, barium, cadmium, mercury, selenium. Note that the property boundaries include three tracts (B, C-1, C-2) as established in a property survey dated December 17, 1999 and revised February 4, 2000, totaling 32.06 acres. In October 2002, the property was consolidated and separated into two parcels, with the largest portion (29.709 acres) now profiled here. Former Use: This property is part of a property containing a greige textile mill that was developed in approximately 1896 and operated until approximately 1979. A construction company purchased the property in August 2000, using a portion of the property for construction debris. The southernmost portion of the property (near North Street) has been the location of indiscriminant dumping including construction debris and white goods. In September 2004, the ReGenesis Title Holding Corporation, a community-based, non-profit organization, purchased the property for redevelopment into greenspace and recreational uses. A large amount of coal-ash was found on-site. Private cost share or local match was $64,000 allocated for this property (total demolition costs for both adjacent grant sites was $128,000.)
Start Date: 12/31/2007
Redev Completition Date: -
Completed Date: 12/31/2007
Acres Cleaned Up: 15

NORTH STREET DUMP (Continued) **1016348742**

Cleanup Funding: -
Cleanup Funding Source: HUD 2004 CDBG
Assessment Funding: -
Assessment Funding Source: -
Redevelopment Funding: 20000
Redev. Funding Source: -
Redev. Funding Entity Name: -
Redevelopment Start Date: -
Assessment Funding Entity: -
Cleanup Funding Entity: Other Federal Funding
Grant Type: -
Accomplishment Type: -
Cooperative Agreement Number: 96416104
Start Date: -
Ownership Entity: Private
Completion Date: -
Current Owner: ReGenesis Title Holding Corporation
Cleanup Required: Y
Video Available: N
Photo Available: Y
Institutional Controls Required: N
IC Category Proprietary Controls: -
IC Cat. Info. Devices: -
IC Cat. Gov. Controls: -
IC Cat. Enforcement Permit Tools: -
IC in place date: -
IC in place: -
State/tribal program date: -
State/tribal program ID: -
Contaminant Found: Not reported
Contaminant Cleanup: Not reported
Media Affected: Not reported
Media Cleanup: Not reported
Num. of cleanup and re-dev. jobs: -
Past use greenspace acreage: -
Past use residential acreage: -
Past use commercial acreage: -
Past use industrial acreage: 29.71
Future use greenspace acreage: -
Future use residential acreage: -
Future use commercial acreage: -
Future use industrial acreage: -
Future Use: Multistory -
Past Use: Multistory -
Property Description: This property is part of a property containing a greige textile mill that was developed in approximately 1896 and operated until approximately 1979. A construction company purchased the property in August 2000, using a portion of the property for construction debris. The southernmost portion of the property (near North Street) has been the location of indiscriminant dumping including construction debris and white goods. In September 2004, the ReGenesis Title Holding Corporation, a community-based, non-profit organization, purchased the property for redevelopment into greenspace and recreational uses. A large amount of coal-ash was found on-site. Private cost share or local match was $64,000 allocated for this property (total demolition costs for both adjacent grant sites was $128,000.)
Below Poverty Number: 309

NORTH STREET DUMP (Continued) **1016348742**

Below Poverty Percent: 37.59
Meidan Income: 9353
Meidan Income Number: 514
Meidan Income Percent: 62.53
Vacant Housing Number: 19
Vacant Housing Percent: 4.93
Unemployed Number: 49
Unemployed Percent: 5.96

Name: NORTH STREET DUMP
Address: NORTH STREET (ALSO 0 SOUTH LIBERTY STREET)
Recipient name: Regenesis, Inc.
Grant type: Cleanup
Property Number: 7-16-14-090.02
Parcel size: 29.710000000000001
Latitude: 34.950960000000002
Longitude: -81.929820000000007
Highlights: Contaminants found and cleaned up include Coal ash, SVOCs, (benzo(a)pyrene, benzo(a)anthracene, benzo(b)flouranthene, benzo(k)flouranthene, Indeno(1,2,3-c,d)pyrene), arsenic, thallium, aluminum, chromium, iron, vanadium, beryllium, manganese, barium, cadmium, mercury, selenium. Note that the property boundaries include three tracts (B, C-1, C-2) as established in a property survey dated December 17, 1999 and revised February 4, 2000, totaling 32.06 acres. In October 2002, the property was consolidated and separated into two parcels, with the largest portion (29.709 acres) now profiled here. Former Use: This property is part of a property containing a greige textile mill that was developed in approximately 1896 and operated until approximately 1979. A construction company purchased the property in August 2000, using a portion of the property for construction debris. The southernmost portion of the property (near North Street) has been the location of indiscriminant dumping including construction debris and white goods. In September 2004, the ReGenesis Title Holding Corporation, a community-based, non-profit organization, purchased the property for redevelopment into greenspace and recreational uses. A large amount of coal-ash was found on-site. Private cost share or local match was $64,000 allocated for this property (total demolition costs for both adjacent grant sites was $128,000.)
Start Date: -
Redev Completition Date: -
Completed Date: -
Acres Cleaned Up: -
Cleanup Funding: -
Cleanup Funding Source: -
Assessment Funding: -
Assessment Funding Source: -
Redevelopment Funding: -
Redev. Funding Source: -
Redev. Funding Entity Name: -
Redevelopment Start Date: -
Assessment Funding Entity: -
Cleanup Funding Entity: -
Grant Type: -
Accomplishment Type: -
Cooperative Agreement Number: 96416104
Start Date: -

NORTH STREET DUMP (Continued) **1016348742**

Ownership Entity: Private
Completion Date: -
Current Owner: ReGenesis Title Holding Corporation
Cleanup Required: Y
Video Available: N
Photo Available: Y
Institutional Controls Required: N
IC Category Proprietary Controls: -
IC Cat. Info. Devices: -
IC Cat. Gov. Controls: -
IC Cat. Enforcement Permit Tools: -
IC in place date: -
IC in place: -
State/tribal program date: -
State/tribal program ID: -
Contaminant Found: Not reported
Contaminant Cleanup: Not reported
Media Affected: Not reported
Media Cleanup: Not reported
Num. of cleanup and re-dev. jobs: -
Past use greenspace acreage: -
Past use residential acreage: -
Past use commercial acreage: -
Past use industrial acreage: 29.71
Future use greenspace acreage: -
Future use residential acreage: -
Future use commercial acreage: -
Future use industrial acreage: -
Future Use: Multistory -
Past Use: Multistory -
Property Description: This property is part of a property containing a greige textile mill that was developed in approximately 1896 and operated until approximately 1979. A construction company purchased the property in August 2000, using a portion of the property for construction debris. The southernmost portion of the property (near North Street) has been the location of indiscriminant dumping including construction debris and white goods. In September 2004, the ReGenesis Title Holding Corporation, a community-based, non-profit organization, purchased the property for redevelopment into greenspace and recreational uses. A large amount of coal-ash was found on-site. Private cost share or local match was $64,000 allocated for this property (total demolition costs for both adjacent grant sites was $128,000.)
Below Poverty Number: 309
Below Poverty Percent: 37.59
Meidan Income: 9353
Meidan Income Number: 514
Meidan Income Percent: 62.53
Vacant Housing Number: 19
Vacant Housing Percent: 4.93
Unemployed Number: 49
Unemployed Percent: 5.96

Name: NORTH STREET DUMP
Address: NORTH STREET (ALSO 0 SOUTH LIBERTY STREET)
Recipient name: Regenesis, Inc.
Grant type: Cleanup
Property Number: 7-16-14-090.02

NORTH STREET DUMP (Continued) **1016348742**

Parcel size: 29.710000000000001
Latitude: 34.950960000000002
Longitude: -81.929820000000007
Highlights: Contaminants found and cleaned up include Coal ash, SVOCs, (benzo(a)pyrene, benzo(a)anthracene, benzo(b)flouranthene, benzo(k)flouranthene, Indeno(1,2,3-c,d)pyrene), arsenic, thallium, aluminum, chromium, iron, vanadium, beryllium, manganese, barium, cadmium, mercury, selenium. Note that the property boundaries include three tracts (B, C-1, C-2) as established in a property survey dated December 17, 1999 and revised February 4, 2000, totaling 32.06 acres. In October 2002, the property was consolidated and separated into two parcels, with the largest portion (29.709 acres) now profiled here. Former Use: This property is part of a property containing a greige textile mill that was developed in approximately 1896 and operated until approximately 1979. A construction company purchased the property in August 2000, using a portion of the property for construction debris. The southernmost portion of the property (near North Street) has been the location of indiscriminant dumping including construction debris and white goods. In September 2004, the ReGenesis Title Holding Corporation, a community-based, non-profit organization, purchased the property for redevelopment into greenspace and recreational uses. A large amount of coal-ash was found on-site. Private cost share or local match was $64,000 allocated for this property (total demolition costs for both adjacent grant sites was $128,000.)
Start Date: 12/31/2007
Redev Completition Date: -
Completed Date: 12/31/2007
Acres Cleaned Up: 15
Cleanup Funding: -
Cleanup Funding Source: Arkwright Investments Inc
Assessment Funding: -
Assessment Funding Source: -
Redevelopment Funding: 64000
Redev. Funding Source: -
Redev. Funding Entity Name: -
Redevelopment Start Date: -
Assessment Funding Entity: -
Cleanup Funding Entity: Private/Other Funding
Grant Type: -
Accomplishment Type: -
Cooperative Agreement Number: 96416104
Start Date: -
Ownership Entity: Private
Completion Date: -
Current Owner: ReGenesis Title Holding Corporation
Cleanup Required: Y
Video Available: N
Photo Available: Y
Institutional Controls Required: N
IC Category Proprietary Controls: -
IC Cat. Info. Devices: -
IC Cat. Gov. Controls: -
IC Cat. Enforcement Permit Tools: -
IC in place date: -
IC in place: -
State/tribal program date: -

NORTH STREET DUMP (Continued) **1016348742**

State/tribal program ID: -
Contaminant Found: Not reported
Contaminant Cleanup: Not reported
Media Affected: Not reported
Media Cleanup: Not reported
Num. of cleanup and re-dev. jobs: -
Past use greenspace acreage: -
Past use residential acreage: -
Past use commercial acreage: -
Past use industrial acreage: 29.71
Future use greenspace acreage: -
Future use residential acreage: -
Future use commercial acreage: -
Future use industrial acreage: -
Future Use: Multistory -
Past Use: Multistory -
Property Description: This property is part of a property containing a greige textile mill that was developed in approximately 1896 and operated until approximately 1979. A construction company purchased the property in August 2000, using a portion of the property for construction debris. The southernmost portion of the property (near North Street) has been the location of indiscriminant dumping including construction debris and white goods. In September 2004, the ReGenesis Title Holding Corporation, a community-based, non-profit organization, purchased the property for redevelopment into greenspace and recreational uses. A large amount of coal-ash was found on-site. Private cost share or local match was $64,000 allocated for this property (total demolition costs for both adjacent grant sites was $128,000.)
Below Poverty Number: 309
Below Poverty Percent: 37.59
Meidan Income: 9353
Meidan Income Number: 514
Meidan Income Percent: 62.53
Vacant Housing Number: 19
Vacant Housing Percent: 4.93
Unemployed Number: 49
Unemployed Percent: 5.96

FINDS:
Registry ID: 110038748442

Click Here for FRS Facility Detail Report:

Environmental Interest/Information System:
The Assessment, Cleanup and Redevelopment Exchange System (ACRES) stores information reported by EPA Brownfields grant recipients on Brownfields properties assessed or cleaned up with grant funding, as well as information on Targeted Brownfields Assessments (TBA) performed by EPA Regions.

E19 NE 1/8-1/4 0.200 mi. 1055 ft. | **BANK OF AMERICA 295 E MAIN ST SPARTANBURG, SC 0** | **UST FINDER RELEASE** | **1029102660 N/A**

Site 3 of 3 in cluster E

Relative: Higher

Actual: 815 ft.

UST FINDER RELEASE:

Object ID:	22924
Facility ID:	SC19190
Lust ID:	SC19190_1
Name:	BANK OF AMERICA
Address:	295 E MAIN ST
City,State,Zip:	SPARTANBURG, SC 0
Address Match Type:	Not reported
Reported Date:	2005/03/14 15:59:59+00
Status:	Open
Substance:	PETROL
Population within 1500ft:	163
Domestic Wells within 1500ft:	0
Land Use:	Developed, High Intensity
Within SPA:	No
SPA PWS Facility ID:	Not reported
SPA Water Type:	Not reported
SPA Facility Type:	Not reported
SPA HUC12:	Not reported
Within WHPA:	No
WHPA PWS Facility ID:	Not reported
WHPA Water Type:	Not reported
WHPA Facility Type:	Not reported
WHPA HUC12:	Not reported
Within 100yr Floodplain:	No
Tribe:	Not reported
EPA Region:	4
NFA Letter 1:	Not reported
NFA Letter 2:	Not reported
NFA Letter 3:	Not reported
NFA Letter 4:	Not reported
Closed With Residual Contaminate:	Not reported
Coordinate Source:	State
X Coord:	-81.92622519
Y Coord:	34.95058843
Latitude:	34.95058843
Longitude:	-81.92622519

G20 East 1/8-1/4 0.204 mi. 1079 ft. | **SOUTHERN DIST OF SPARTANBURG 236 UNION ST SPARTANBURG, SC** | **UST FINDER** | **1028690956 N/A**

Site 1 of 4 in cluster G

Relative: Lower

Actual: 773 ft.

UST FINDER:

Object ID:	404941
Facility ID:	SC14740
Name:	SOUTHERN DIST OF SPARTANBURG
Address:	236 UNION ST
City,State,Zip:	SPARTANBURG, SC
Address Match Type:	PointAddress
Open USTs:	0
Closed USTs:	1
TOS USTs:	0

SOUTHERN DIST OF SPARTANBURG (Continued) **1028690956**

Population 1500ft:	304
Private Wells 1500ft:	0
Within 100yr Floodplain:	No
Land Use:	Developed, Medium Intensity
Within SPA:	No
SPA PWS Facility ID:	Not reported
SPA Water Type:	Not reported
SPA Facility Type:	Not reported
SPA HUC12:	Not reported
Within WHPA:	No
WHPA PWS Facility ID:	Not reported
WHPA Water Type:	Not reported
WHPA Facility Type:	Not reported
WHPA HUC12:	Not reported
Facility Status:	Closed UST(s)
Date of Last Inspection:	Not reported
EPA Region:	4
Tribe:	Not reported
Coordinate Source:	Geocode
X Coord:	-81.9237871299999
Y Coord:	34.94820421
Latitude:	34.94820421
Longitude:	-81.92378713

UST FINDER:

Object ID:	984916
Facility ID:	SC14740
Tank ID:	SC14740_1
Tank Status:	Closed
Installation Date:	Not reported
Removal Date:	Not reported
Tank Capacity:	2000
Substances:	GN
Tank Wall Type:	Not reported

G21 **SOUTHERN DIST OF SPARTANBURG** **UST** **U004017668**
East **236 UNION ST** **N/A**
1/8-1/4 **SPARTANBURG, SC 29302**
0.204 mi.
1079 ft. **Site 2 of 4 in cluster G**

Relative:
Lower

Actual:
773 ft.

UST:

Name:	SOUTHERN DIST OF SPARTANBURG
Address:	236 UNION ST
City:	SPARTANBURG
Facility ID:	14740
Permit:	N 14740
Owner:	SOUTHERN DIST OF SPARTANBURG
Owner Address:	236 UNION ST
Owner City, st, zip:	SPARTANBURG SC 29302-1924
Owner Phone:	864-582-8348
Tank ID:	1
Status:	**Abandoned**
Capacity:	2000
Product:	Gasoline
Calcage:	15

H22 East 1/8-1/4 0.206 mi. 1089 ft. | **CANNON ROOFING PROPERTY 327 KENNEDY STREET SPARTANBURG, SC 29302** | **US BROWNFIELDS** | **1014933237 N/A**

Site 1 of 2 in cluster H

Relative: Lower
Actual: 787 ft.

US BROWNFIELDS:

Name:	CANNON ROOFING PROPERTY
Address:	327 KENNEDY STREET
Recipient name:	Spartanburg, City of
Grant type:	Assessment
Property Number:	7-12-11-214.00, 7-12-11-215.02
Parcel size:	3.2000000000000002
Latitude:	34.948718
Longitude:	-81.923810000000003
Highlights:	Former Use: A portion of the property is occupied by a roofing company, while another portion is leased to a landscape design company. Equipment and supplies used in the manufacture of roofs are stored on the property, including drums and kettles of tar and roof membranes. Out of service railroad spurs are still present on the property. Historical uses of the property have included a radiator shop, an iron works fabricator and a junk yard.
Start Date:	-
Redev Completition Date:	-
Completed Date:	-
Acres Cleaned Up:	-
Cleanup Funding:	-
Cleanup Funding Source:	-
Assessment Funding:	5500
Assessment Funding Source:	-
Redevelopment Funding:	-
Redev. Funding Source:	-
Redev. Funding Entity Name:	-
Redevelopment Start Date:	-
Assessment Funding Entity:	EPA
Cleanup Funding Entity:	-
Grant Type:	Petroleum
Accomplishment Type:	Phase I Environmental Assessment
Cooperative Agreement Number:	95409108
Start Date:	5/6/2010
Ownership Entity:	Private
Completion Date:	8/9/2010
Current Owner:	Cannon Roofing, LLC
Cleanup Required:	U
Video Available:	N
Photo Available:	Y
Institutional Controls Required:	U
IC Category Proprietary Controls:	-
IC Cat. Info. Devices:	-
IC Cat. Gov. Controls:	-
IC Cat. Enforcement Permit Tools:	-
IC in place date:	-
IC in place:	N
State/tribal program date:	-
State/tribal program ID:	-
Contaminant Found:	Not reported
Contaminant Cleanup:	Not reported
Media Affected:	Not reported
Media Cleanup:	Not reported

CANNON ROOFING PROPERTY (Continued) **1014933237**

Num. of cleanup and re-dev. jobs: -
Past use greenspace acreage: -
Past use residential acreage: -
Past use commercial acreage: 1.6
Past use industrial acreage: 1.6
Future use greenspace acreage: -
Future use residential acreage: -
Future use commercial acreage: -
Future use industrial acreage: -
Future Use: Multistory -
Past Use: Multistory -
Property Description: A portion of the property is occupied by a roofing company, while another portion is leased to a landscape design company. Equipment and supplies used in the manufacture of roofs are stored on the property, including drums and kettles of tar and roof membranes. Out of service railroad spurs are still present on the property. Historical uses of the property have included a radiator shop, an iron works fabricator and a junk yard.
Below Poverty Number: 227
Below Poverty Percent: 19.27
Meidan Income: 3789
Meidan Income Number: 498
Meidan Income Percent: 42.28
Vacant Housing Number: 154
Vacant Housing Percent: 23.32
Unemployed Number: 69
Unemployed Percent: 5.86

H23 **FORMER CANNON ROOFING** **UST** **U004360130**
East **327 E KENNEDY ST** **N/A**
1/8-1/4 **SPARTANBURG, SC 29304**
0.206 mi.
1089 ft. **Site 2 of 2 in cluster H**

Relative:
Lower

Actual:
787 ft.

UST:
Name: FORMER CANNON ROOFING
Address: 327 E KENNEDY ST
City: SPARTANBURG
Facility ID: 20063
Permit: N 20063
Owner: WHITE HORSE INVESTMENTS LLC
Owner Address: PO BOX 3030
Owner City, st, zip: SPARTANBURG SC 29304-3030
Owner Phone: 864-585-6045

Tank ID: 1
Status: **Abandoned**
Capacity: 550
Product: Unknown
Calcage: 50

Name: FORMER CANNON ROOFING
Address: 327 E KENNEDY ST
City: SPARTANBURG

Tank ID: 2
Status: **Abandoned**
Capacity: 550

FORMER CANNON ROOFING (Continued) **U004360130**

Product: Unknown
Calcage: 50

F24 NW 1/8-1/4 0.211 mi. 1114 ft. | **BUS TRANSFER STATION**
100 N LIBERTY ST
SPARTANBURG, SC 29306
Site 2 of 2 in cluster F | **VCP SHWS ALLSITES AUL** | **S110274956 N/A**

Relative: Lower
Actual: 801 ft.

SHWS:
Name: BUS TRANSFER STATION
Address: 100 N LIBERTY ST
City,State,Zip: SPARTANBURG, SC 29306-5111
EPA ID: SCS123457205

Name: BUS TRANSFER STATION
Address: 100 N LIBERTY ST
Address 2: Not reported
City,State,Zip: SPARTANBURG, SC 29306-5111

SPARTANBURG, SC 29306-5111:
Owner: BUS TRANSFER STATION SITE SPARTANBURG COUNTY
Latitude / Longitude: 34.95095 / -81.92987
Project Status: ACTIVE
Execute Date: 10/07/2015
Restriction File Date: 09/04/2020
Cleanup Contract Complete Date: Not reported
Project Complete Date: Not yet completed.
File Number: 401981
Land Use Restriction: RESTICTIVE-RESIDENTIAL, DAY&ELDER CARE
Contamination on Site: Volatile Organic Compounds
Brownfield Type: Not reported
Fund 128(A) Utilized: No
Respond Action Planned: No
Acreage: Not reported

VCP:
Name: BUS TRANSFER STATION
Address: 100 N LIBERTY ST
City,State,Zip: SPARTANBURG, SC 29306-5111
Person Company: BUS TRANSFER STATION SITE SPARTANBURG COUNTY
Prim Address 1: Not reported
Prim Address 2: Not reported
Prim City: Not reported
Prim State: Not reported
Prim Zip: Not reported
Type Brownfield: Not reported
Contact: ED MEMMOTT, CITY MANAGER
Status code: ACTIVE
File Number: 401981
Exec Date: 7-Oct-15
Contract Mailed Date: Not reported
Date Terminated: Not reported
Contract #: 15-5854-RP
Contract Type: RP
Contract Manager: Not reported
Acreage: Not reported
COC Issued Date: Not reported

BUS TRANSFER STATION (Continued) **S110274956**

RC Executed Date: 11-Aug-20
I C Received: Not reported
Workplan Due: Not reported
Workplan Receive: Not reported
Workplan Reviewed: Not reported
Workplan Approved: Not reported
Report Receive: Not reported
Report Reviewed: Not reported
Report Approved: Not reported
Cap Approved: Not reported
PCAS Number: 5854
Prim Bill Ind: Y

ALLSITES:
Name: BUS TRANSFER STATION
Address: 100 N LIBERTY ST
City,State,Zip: SPARTANBURG, SC 29306-5111
Brownfield: Not reported
Brownfield Type: Not reported
Funds Used: No
Resp Action: No
Permit Number: Not reported
Program: Not reported
Owner: BUS TRANSFER STATION SITE SPARTANBURG COUNTY
Project Status Code: ACTIVE
Execute Date: 10/07/2015
Restrictions Filed Date: 9/4/2020
Cleanup Contract Complete Date: Not reported
Project Complete Date: Not yet completed.
File Number: 401981
Land Use Restriction: RESTICTIVE-RESIDENTIAL, DAY&ELDER CARE
Contamination On Site: Volatile Organic Compounds
Acreage: Not reported
Soil Contamination Desc: Not reported
Soil COCS: Not reported
SW Sed Contamination Desc: Not reported
SW COCS: Not reported
GW Contamination Desc: Not reported
GW COCS: Not reported
Air Contamination Desc: Not reported
Air COCS: Not reported
Lat: 34.95095
Long: -81.92987

I25 **SOUTHERN PRIDE CONVENIENCE LLC** **UST** **U004019860**
SW **100 W HENRY ST** **Financial Assurance** **N/A**
1/8-1/4 **SPARTANBURG, SC 29306** **LUST**
0.212 mi. **RCR**
1117 ft. **Site 1 of 4 in cluster I**

Relative:
Lower

Actual:
802 ft.

LUST:
Name: SOUTHERN PRIDE CONVENIENCE LLC
Address: 100 W HENRY ST
City,State,Zip: SPARTANBURG, SC
Release Number: 1
Facility ID: 09950
Release Status Number: Not reported

SOUTHERN PRIDE CONVENIENCE LLC (Continued) **U004019860**

Substance: PETROL
Tank Owner Company Name: SOUTHERN PRIDE CONVENIE
Tank Owner Last Name: Not reported
Tank Owner First name: Not reported
NFA Date: 02/22/2022
Tank Owner City: Not reported
Confirmed Date: Not reported
Release Date: 03/04/2009
EID: Not reported
Local Facility District: Not reported
SCRBCA Class Number: Not reported
Release Fin Type Code: Not reported
Qualified: Not reported
Release Source: Not reported
Local Fac Last Name: Not reported
Local Fac First Name: Not reported
User Name: HOFFERQM
Cleanup Initiated Date: 06/15/2010
Prefix: Not reported
Total Score: 204

GW Flow:
Release Date: 03/04/2009
Cleanup Complete Date: Not reported
Depth to Ground Water: 13
Ground Water Flow Direction: NW
Release Number: 1
Confirmed date: 06/15/2010
RP Name: SOUTHERN PRIDE CONVENIENCE LLC
RP Address: 100 W HNERY ST
RP City: SPARTANBURG
RP State: SC
RP Zip: 29306
SCRBCA Class Code: CLASS4AA
Project Manager: MILENKOVA, MAIA P
Release Fin Type Code: W25

UST:
Name: SOUTHERN PRIDE CONVENIENCE LLC
Address: 100 W HENRY ST
City: SPARTANBURG
Facility ID: 09950
Permit: P 09950
Owner: SOUTHERN PRIDE CONVENIENCE LLC
Owner Address: 100 W HENRY ST
Owner City, st, zip: SPARTANBURG SC 29306-3215
Owner Phone: 413-885-3059

Tank ID: 1
Status: Currently in Use
Capacity: 12000
Product: Gasoline E0
Calcage: 0

Name: SOUTHERN PRIDE CONVENIENCE LLC
Address: 100 W HENRY ST

SOUTHERN PRIDE CONVENIENCE LLC (Continued) **U004019860**

City: SPARTANBURG

Tank ID: 2
Status: **Currently in Use**
Capacity: 12000
Product: Gasoline RUL
Calcage: 0

Name: SOUTHERN PRIDE CONVENIENCE LLC
Address: 100 W HENRY ST
City: SPARTANBURG

Tank ID: 3
Status: **Currently in Use**
Capacity: 6000
Product: Diesel fuel
Calcage: 0

Name: SOUTHERN PRIDE CONVENIENCE LLC
Address: 100 W HENRY ST
City: SPARTANBURG

Tank ID: 4
Status: **Currently in Use**
Capacity: 6000
Product: Gasoline Super/Prem
Calcage: 0

Name: SOUTHERN PRIDE CONVENIENCE LLC
Address: 100 W HENRY ST
City: SPARTANBURG

Tank ID: 5
Status: **Abandoned**
Capacity: 6000
Product: Kerosene
Calcage: 0

Name: SOUTHERN PRIDE CONVENIENCE LLC
Address: 100 W HENRY ST
City: SPARTANBURG

Tank ID: 6
Status: **Currently in Use**
Capacity: 6000
Product: Gasoline E0
Calcage: 0

RCR:
Name: SOUTHERN PRIDE CONVENIENCE L
Address: 100 W HENRY ST
City,State,Zip: SPARTANBURG, SC 29306-3215
Entity Responsibility: Not reported
Region: Not reported
Tax Id: 7-12-14-065
Latitude: Not reported
Longitude: -81.93079

SOUTHERN PRIDE CONVENIENCE LLC (Continued) **U004019860**

Tracking Number: 9950
Regulatory Program: Not reported
Reported: 03/04/2009
CU-MCL: 02/22/2022
Unit Type: Not reported
Unit Number/Letter: Not reported
Area/Acres: Not reported
Affected Media: Not reported
Site/Unit: Not reported
Condtions: Not reported
Associated Response/Corrective Action: Not reported
Associated Chemicals Requiring: Not reported

SC Financial Assurance 3:
Name: SOUTHERN PRIDE CONVENIENCE LLC
Address: 100 W HENRY ST
City,State,Zip: SPARTANBURG, SC 29306-3215
Owner Name: SOUTHERN PRIDE CONVENIENCE LLC
Owner Address: 100 W HENRY ST
Owner City St Zip: SPARTANBURG SC 29306-3215
Mechanism: Letter of Credit
Date Expired: 3/6/2024
Bill: 5

I26 **SOUTHERN PRIDE CONVENIENCE LLC** **UST FINDER RELEASE** **1028702547**
SW **100 W HENRY ST** **UST FINDER** **N/A**
1/8-1/4 **SPARTANBURG, SC 0**
0.212 mi.
1117 ft. **Site 2 of 4 in cluster I**

Relative:
Lower
Actual:
802 ft.

UST FINDER:
Object ID: 397973
Facility ID: SC9950
Name: SOUTHERN PRIDE CONVENIENCE LLC
Address: 100 W HENRY ST
City,State,Zip: SPARTANBURG, SC
Address Match Type: Not reported
Open USTs: 5
Closed USTs: 1
TOS USTs: 0
Population 1500ft: Not reported
Private Wells 1500ft: 0
Within 100yr Floodplain: No
Land Use: Not reported
Within SPA: No
SPA PWS Facility ID: Not reported
SPA Water Type: Not reported
SPA Facility Type: Not reported
SPA HUC12: Not reported
Within WHPA: No
WHPA PWS Facility ID: Not reported
WHPA Water Type: Not reported
WHPA Facility Type: Not reported
WHPA HUC12: Not reported
Facility Status: Open UST(s)
Date of Last Inspection: Not reported
EPA Region: 4

SOUTHERN PRIDE CONVENIENCE LLC (Continued) **1028702547**

Tribe: Not reported
Coordinate Source: State
X Coord: -81.9307754
Y Coord: 34.94660638
Latitude: 34.94660638
Longitude: -81.9307754

UST FINDER:
Object ID: 1018789
Facility ID: SC9950
Tank ID: SC9950_6
Tank Status: Open
Installation Date: Not reported
Removal Date: Not reported
Tank Capacity: 6000
Substances: GN
Tank Wall Type: Not reported

Object ID: 1018790
Facility ID: SC9950
Tank ID: SC9950_5
Tank Status: Closed
Installation Date: Not reported
Removal Date: Not reported
Tank Capacity: 6000
Substances: KN
Tank Wall Type: Not reported

Object ID: 1018791
Facility ID: SC9950
Tank ID: SC9950_4
Tank Status: Open
Installation Date: Not reported
Removal Date: Not reported
Tank Capacity: 6000
Substances: PREM
Tank Wall Type: Not reported

Object ID: 1018792
Facility ID: SC9950
Tank ID: SC9950_3
Tank Status: Open
Installation Date: Not reported
Removal Date: Not reported
Tank Capacity: 6000
Substances: DL
Tank Wall Type: Not reported

Object ID: 1018793
Facility ID: SC9950
Tank ID: SC9950_2
Tank Status: Open
Installation Date: Not reported
Removal Date: Not reported
Tank Capacity: 12000
Substances: RUL
Tank Wall Type: Not reported

SOUTHERN PRIDE CONVENIENCE LLC (Continued) **1028702547**

Object ID: 1018794
Facility ID: SC9950
Tank ID: SC9950_1
Tank Status: Open
Installation Date: Not reported
Removal Date: Not reported
Tank Capacity: 12000
Substances: GN
Tank Wall Type: Not reported

UST FINDER RELEASE:
Object ID: 22903
Facility ID: SC9950
Lust ID: SC9950_1
Name: SOUTHERN PRIDE CONVENIENCE LLC
Address: 100 W HENRY ST
City,State,Zip: SPARTANBURG, SC 0
Address Match Type: Not reported
Reported Date: 2009/03/04 15:59:59+00
Status: Open
Substance: PETROL
Population within 1500ft: 441
Domestic Wells within 1500ft: 0
Land Use: Developed, High Intensity
Within SPA: No
SPA PWS Facility ID: Not reported
SPA Water Type: Not reported
SPA Facility Type: Not reported
SPA HUC12: Not reported
Within WHPA: No
WHPA PWS Facility ID: Not reported
WHPA Water Type: Not reported
WHPA Facility Type: Not reported
WHPA HUC12: Not reported
Within 100yr Floodplain: No
Tribe: Not reported
EPA Region: 4
NFA Letter 1: Not reported
NFA Letter 2: Not reported
NFA Letter 3: Not reported
NFA Letter 4: Not reported
Closed With Residual Contaminate: Not reported
Coordinate Source: State
X Coord: -81.9307754
Y Coord: 34.94660638
Latitude: 34.94660638
Longitude: -81.9307754

I27 WSW 1/8-1/4 0.213 mi. 1126 ft. | **3M SPARTANBURG DYNACOLOR** | **ECHO** | **1000385626**
145 WEST KENNEDY STREET | **FINDS** | **N/A**
SPARTANBURG, SC 29306 | **RCRA NonGen / NLR**

Site 3 of 4 in cluster I

Relative: Lower

Actual: 790 ft.

RCRA Listings:

Date Form Received by Agency: 19951103
Handler Name: 3m Spartanburg Dynacolor
Handler Address: WEST KENNEDY STREET
Handler City,State,Zip: SPARTANBURG, SC 29301
EPA ID: SCD000772012
Contact Name: DONALD BROSKY
Contact Address: 145 WEST KENNEDY STREET
Contact City,State,Zip: SPARTANBURG, SC 29301
Contact Telephone: 612-778-5244
Contact Fax: Not reported
Contact Email: Not reported
Contact Title: Not reported
EPA Region: 04
Land Type: Private
Federal Waste Generator Description: Not a generator, verified
Non-Notifier: Not reported
Biennial Report Cycle: Not reported
Accessibility: Not reported
Active Site Indicator: Not reported
State District Owner: Sc
State District: A3
Mailing Address: WEST KENNEDY STREET
Mailing City,State,Zip: SPARTANBURG, SC 29301
Owner Name: 3m Co
Owner Type: Private
Operator Name: Opername
Operator Type: Private
Short-Term Generator Activity: No
Importer Activity: No
Mixed Waste Generator: No
Transporter Activity: No
Transfer Facility Activity: No
Recycler Activity with Storage: No
Small Quantity On-Site Burner Exemption: No
Smelting Melting and Refining Furnace Exemption: No
Underground Injection Control: No
Off-Site Waste Receipt: No
Universal Waste Indicator: No
Universal Waste Destination Facility: No
Federal Universal Waste: No
Active Site State-Reg Handler: ---
Federal Facility Indicator: Not reported
Hazardous Secondary Material Indicator: NN
Sub-Part K Indicator: Not reported
2018 GPRA Permit Baseline: Not on the Baseline
2018 GPRA Renewals Baseline: Not on the Baseline
202 GPRA Corrective Action Baseline: No
Subject to Corrective Action Universe: No
Non-TSDFs Where RCRA CA has Been Imposed Universe: No
Corrective Action Priority Ranking: No NCAPS ranking
Environmental Control Indicator: No
Institutional Control Indicator: No

3M SPARTANBURG DYNACOLOR (Continued) **1000385626**

Human Exposure Controls Indicator: N/A
Groundwater Controls Indicator: N/A
Significant Non-Complier Universe: No
Unaddressed Significant Non-Complier Universe: No
Addressed Significant Non-Complier Universe: No
Significant Non-Complier With a Compliance Schedule Universe: No
Financial Assurance Required: Not reported
Handler Date of Last Change: 20150414
Recognized Trader-Importer: No
Recognized Trader-Exporter: No
Importer of Spent Lead Acid Batteries: No
Exporter of Spent Lead Acid Batteries: No
Recycler Activity Without Storage: Not reported
Manifest Broker: Not reported
Sub-Part P Indicator: No

Hazardous Waste Summary:
Waste Code: D000
Waste Description: Not Defined

Waste Code: D001
Waste Description: Ignitable Waste

Waste Code: D002
Waste Description: Corrosive Waste

Handler - Owner Operator:
Owner/Operator Indicator: Owner
Owner/Operator Name: 3M CO
Legal Status: Private
Date Became Current: Not reported
Date Ended Current: Not reported
Owner/Operator Address: PO BOX 33331
Owner/Operator City,State,Zip: ST PAUL, MN 55133-3331
Owner/Operator Telephone: 999-999-9999
Owner/Operator Telephone Ext: Not reported
Owner/Operator Fax: Not reported
Owner/Operator Email: Not reported

Owner/Operator Indicator: Operator
Owner/Operator Name: OPERNAME
Legal Status: Private
Date Became Current: Not reported
Date Ended Current: Not reported
Owner/Operator Address: OPERSTREET
Owner/Operator City,State,Zip: OPERCITY, WY 99999
Owner/Operator Telephone: 404-555-1212
Owner/Operator Telephone Ext: Not reported
Owner/Operator Fax: Not reported
Owner/Operator Email: Not reported

Historic Generators:
Receive Date: 19951103
Handler Name: 3M SPARTANBURG DYNACOLOR
Federal Waste Generator Description: Not a generator, verified

3M SPARTANBURG DYNACOLOR (Continued) **1000385626**

State District Owner: Sc
Large Quantity Handler of Universal Waste: No
Recognized Trader Importer: No
Recognized Trader Exporter: No
Spent Lead Acid Battery Importer: No
Spent Lead Acid Battery Exporter: No
Current Record: Yes
Non Storage Recycler Activity: Not reported
Electronic Manifest Broker: Not reported

List of NAICS Codes and Descriptions:
NAICS Codes: No NAICS Codes Found

Facility Has Received Notices of Violations:
Violations: No Violations Found

Evaluation Action Summary:
Evaluations: No Evaluations Found

FINDS:
Registry ID: 110002190799

Click Here for FRS Facility Detail Report:

Environmental Interest/Information System:
The South Carolina Department of Health and Environmental Control (DHEC) Environmental Facility Information System (SC-EFIS) integrates information on environmental facilities, permits, violations, enforcement actions, and compliance activities needed to support regulatory requirements and target environmental quality improvements for the water, air, solid waste, and hazardous waste program areas.
The Resource Conservation and Recovery Act Information System (RCRAInfo) is EPA's comprehensive information system in support of the Resource Conservation and Recovery Act (RCRA) of 1976 and the Hazardous and Solid Waste Amendments (HSWA) of 1984. It tracks many types of information about generators, transporters, treaters, storers, and disposers of hazardous waste.

ECHO:
Envid: 1000385626
Registry ID: 110002190799
DFR URL: http://echo.epa.gov/detailed-facility-report?fid=110002190799
Name: 3M SPARTANBURG DYNACOLOR
Address: 145 WEST KENNEDY STREET
City,State,Zip: SPARTANBURG, SC 29306

I28 WSW 1/8-1/4 0.213 mi. 1126 ft. | **DYNACOLOR 145 W KENNEDY ST SPARTANBURG, SC** | **UST** | **U004256756 N/A**

Site 4 of 4 in cluster I

Relative: Lower
Actual: 790 ft.

UST:

Name:	DYNACOLOR
Address:	145 W KENNEDY ST
City:	SPARTANBURG
Facility ID:	08049
Permit:	N 08049
Owner:	3M COMPANY
Owner Address:	1400 PERIMETER RD
Owner City, st, zip:	GREENVILLE SC 29605
Owner Phone:	864-299-4369
Tank ID:	Not reported
Status:	**Not reported**
Capacity:	Not reported
Product:	Not reported
Calcage:	Not reported

G29 East 1/8-1/4 0.241 mi. 1270 ft. | **CANNON ROOFING 289 E UNION ST SPARTANBURG, SC 29302** | **BROWNFIELDS VCP SHWS ALLSITES** | **S123664303 N/A**

Site 3 of 4 in cluster G

Relative: Lower
Actual: 775 ft.

SHWS:

Name:	CANNON ROOFING
Address:	289 E UNION ST
City,State,Zip:	SPARTANBURG, SC 29302
EPA ID:	SCS123457891

VCP:

Name:	CANNON ROOFING
Address:	289 E UNION ST
City,State,Zip:	SPARTANBURG, SC 29302
Person Company:	BLUE WALL RE LLC
Prim Address 1:	101 E WASHINGTON ST STE 220
Prim Address 2:	Not reported
Prim City:	GREENVILLE
Prim State:	SC
Prim Zip:	29607
Type Brownfield:	Not reported
Contact:	MR. F. BOGUE WALLIN
Status code:	ACTIVE
File Number:	58981
Exec Date:	Not reported
Contract Mailed Date:	Not reported
Date Terminated:	Not reported
Contract #:	18-7441-NRP
Contract Type:	NRP
Contract Manager:	STANBERY CHRISTOPHER A
Acreage:	4.03
COC Issued Date:	Not reported
RC Executed Date:	Not reported
I C Received:	12-Oct-18

CANNON ROOFING (Continued) **S123664303**

Workplan Due:	Not reported
Workplan Receive:	Not reported
Workplan Reviewed:	Not reported
Workplan Approved:	Not reported
Report Receive:	Not reported
Report Reviewed:	Not reported
Report Approved:	Not reported
Cap Approved:	Not reported
PCAS Number:	7441
Prim Bill Ind:	Y

Name:	CANNON ROOFING
Address:	289 E UNION ST
City,State,Zip:	SPARTANBURG, SC 29302
Person Company:	THE FORRESTER CENTER FOR BEHAVIORAL HEALTH INC
Prim Address 1:	PO BOX 1252
Prim Address 2:	Not reported
Prim City:	SPARTANBURG
Prim State:	SC
Prim Zip:	29304-1252
Type Brownfield:	Not reported
Contact:	SUSAN O'BRIEN
Status code:	ACTIVE
File Number:	58981
Exec Date:	Not reported
Contract Mailed Date:	Not reported
Date Terminated:	Not reported
Contract #:	19-7441-NRP
Contract Type:	NRP
Contract Manager:	STANBERY CHRISTOPHER A
Acreage:	Not reported
COC Issued Date:	Not reported
RC Executed Date:	Not reported
I C Received:	Not reported
Workplan Due:	Not reported
Workplan Receive:	Not reported
Workplan Reviewed:	Not reported
Workplan Approved:	Not reported
Report Receive:	Not reported
Report Reviewed:	Not reported
Report Approved:	Not reported
Cap Approved:	Not reported
PCAS Number:	7441
Prim Bill Ind:	Y

Name:	CANNON ROOFING
Address:	289 E UNION ST
City,State,Zip:	SPARTANBURG, SC 29302
Person Company:	LPA SPARTANBURG APARTMENTS LLC
Prim Address 1:	4530 PARK RD STE 410
Prim Address 2:	Not reported
Prim City:	CHARLOTTE
Prim State:	NC
Prim Zip:	28209
Type Brownfield:	Not reported
Contact:	JACK LEVINSON
Status code:	ACTIVE

CANNON ROOFING (Continued) **S123664303**

File Number:	58981
Exec Date:	23-Nov-20
Contract Mailed Date:	Not reported
Date Terminated:	Not reported
Contract #:	20-7441-NRP
Contract Type:	NRP
Contract Manager:	STANBERY CHRISTOPHER A
Acreage:	3.46
COC Issued Date:	10-Aug-21
RC Executed Date:	13-May-21
I C Received:	10-Aug-20
Workplan Due:	Not reported
Workplan Receive:	Not reported
Workplan Reviewed:	Not reported
Workplan Approved:	Not reported
Report Receive:	Not reported
Report Reviewed:	Not reported
Report Approved:	Not reported
Cap Approved:	Not reported
PCAS Number:	7441
Prim Bill Ind:	Y

SC BROWNFIELD:

Name:	CANNON ROOFING
Address:	289 E UNION ST
City,State,Zip:	SPARTANBURG, SC 29302
Contract Number:	20-7441-NRP
Contract Type:	NRP
File Number:	58981
Contract Manager:	STANBERY CHRISTOPHER A
Person Company:	LPA SPARTANBURG APARTMENTS LLC
Primary Address1:	4530 PARK RD STE 410
Primary Address2:	Not reported
Primary City:	CHARLOTTE
Primary State Code:	NC
Primary Zip Code:	28209
Type Brownfield:	Not reported
Acreage:	3.46
Contract Executed:	23-Nov-20
COC Date Issued:	10-Aug-21
RC Executed:	13-May-21
Contact:	JACK LEVINSON
Status Code:	ACTIVE
IC Received:	10-Aug-20
Workplan Due:	Not reported
Workplan Received:	Not reported
Workplan Reviewed:	Not reported
Workplan Approved:	Not reported
Report Received:	Not reported
Report Reviewed:	Not reported
Report Approved:	Not reported
Cap Approved:	Not reported
Contract Mailed:	Not reported
Date Terminated:	Not reported
PCAS Number:	7441
Prim Bill Ind:	Y

CANNON ROOFING (Continued) **S123664303**

Name:	CANNON ROOFING
Address:	289 E UNION ST
City,State,Zip:	SPARTANBURG, SC 29302
Contract Number:	18-7441-NRP
Contract Type:	NRP
File Number:	58981
Contract Manager:	STANBERY CHRISTOPHER A
Person Company:	BLUE WALL RE LLC
Primary Address1:	101 E WASHINGTON ST STE 220
Primary Address2:	Not reported
Primary City:	GREENVILLE
Primary State Code:	SC
Primary Zip Code:	29607
Type Brownfield:	Not reported
Acreage:	4.03
Contract Executed:	Not reported
COC Date Issued:	Not reported
RC Executed:	Not reported
Contact:	MR. F. BOGUE WALLIN
Status Code:	ACTIVE
IC Received:	12-Oct-18
Workplan Due:	Not reported
Workplan Received:	Not reported
Workplan Reviewed:	Not reported
Workplan Approved:	Not reported
Report Received:	Not reported
Report Reviewed:	Not reported
Report Approved:	Not reported
Cap Approved:	Not reported
Contract Mailed:	Not reported
Date Terminated:	Not reported
PCAS Number:	7441
Prim Bill Ind:	Y

Name:	CANNON ROOFING
Address:	289 E UNION ST
City,State,Zip:	SPARTANBURG, SC 29302
Contract Number:	19-7441-NRP
Contract Type:	NRP
File Number:	58981
Contract Manager:	STANBERY CHRISTOPHER A
Person Company:	THE FORRESTER CENTER FOR BEHAVIORAL HEALTH INC
Primary Address1:	PO BOX 1252
Primary Address2:	Not reported
Primary City:	SPARTANBURG
Primary State Code:	SC
Primary Zip Code:	29304-1252
Type Brownfield:	Not reported
Acreage:	Not reported
Contract Executed:	Not reported
COC Date Issued:	Not reported
RC Executed:	Not reported
Contact:	SUSAN O'BRIEN
Status Code:	ACTIVE
IC Received:	Not reported
Workplan Due:	Not reported
Workplan Received:	Not reported

CANNON ROOFING (Continued) **S123664303**

Workplan Reviewed: Not reported
Workplan Approved: Not reported
Report Received: Not reported
Report Reviewed: Not reported
Report Approved: Not reported
Cap Approved: Not reported
Contract Mailed: Not reported
Date Terminated: Not reported
PCAS Number: 7441
Prim Bill Ind: Y

ALLSITES:
Name: CANNON ROOFING
Address: 289 E UNION ST
City,State,Zip: SPARTANBURG, SC 29302
Brownfield: Not reported
Brownfield Type: Not reported
Funds Used: No
Resp Action: No
Permit Number: Not reported
Program: Not reported
Owner: LPA SPARTANBURG APARTMENTS LLC
Project Status Code: ACTIVE
Execute Date: 11/23/2020
Restrictions Filed Date: Not yet recorded.
Cleanup Contract Complete Date: 08/10/2021
Project Complete Date: 8/10/2021
File Number: 58981
Land Use Restriction: GW, SINGLE FAMILY, SOIL
Contamination On Site: Please call 803-898-2000 for this information.
Acreage: 3.46
Soil Contamination Desc: Not reported
Soil COCS: Not reported
SW Sed Contamination Desc: Not reported
SW COCS: Not reported
GW Contamination Desc: Not reported
GW COCS: Not reported
Air Contamination Desc: Not reported
Air COCS: Not reported
Lat: 34.948419
Long: -81.923013

G30 **ROWLAND RADIATOR** **RCRA-VSQG** **1001493865**
East **289 UNION ST** **ECHO** **N/A**
1/8-1/4 **SPARTANBURG, SC 29302** **FINDS**
0.241 mi.
1270 ft. **Site 4 of 4 in cluster G**

Relative:
Lower

Actual:
775 ft.

RCRA Listings:
Date Form Received by Agency: 19990825
Handler Name: Rowland Radiator
Handler Address: UNION ST
Handler City,State,Zip: SPARTANBURG, SC 29302
EPA ID: SCR000074708
Contact Name: VERNON ROWLAND
Contact Address: PO BOX 2641
Contact City,State,Zip: SPARTANBURG, SC 29304

ROWLAND RADIATOR (Continued) **1001493865**

Contact Telephone: 864-573-9406
Contact Fax: Not reported
Contact Email: Not reported
Contact Title: Not reported
EPA Region: 04
Land Type: Private
Federal Waste Generator Description: Conditionally Exempt Small Quantity Generator
Non-Notifier: Not reported
Biennial Report Cycle: Not reported
Accessibility: Not reported
Active Site Indicator: Handler Activities
State District Owner: Sc
State District: A3
Mailing Address: PO BOX 2641
Mailing City,State,Zip: SPARTANBURG, SC 29304
Owner Name: Vernon Rowland
Owner Type: Private
Operator Name: Not reported
Operator Type: Not reported
Short-Term Generator Activity: No
Importer Activity: No
Mixed Waste Generator: No
Transporter Activity: No
Transfer Facility Activity: No
Recycler Activity with Storage: No
Small Quantity On-Site Burner Exemption: No
Smelting Melting and Refining Furnace Exemption: No
Underground Injection Control: No
Off-Site Waste Receipt: No
Universal Waste Indicator: No
Universal Waste Destination Facility: No
Federal Universal Waste: No
Active Site State-Reg Handler: ---
Federal Facility Indicator: Not reported
Hazardous Secondary Material Indicator: NN
Sub-Part K Indicator: Not reported
2018 GPRA Permit Baseline: Not on the Baseline
2018 GPRA Renewals Baseline: Not on the Baseline
202 GPRA Corrective Action Baseline: No
Subject to Corrective Action Universe: No
Non-TSDFs Where RCRA CA has Been Imposed Universe: No
Corrective Action Priority Ranking: No NCAPS ranking
Environmental Control Indicator: No
Institutional Control Indicator: No
Human Exposure Controls Indicator: N/A
Groundwater Controls Indicator: N/A
Significant Non-Complier Universe: No
Unaddressed Significant Non-Complier Universe: No
Addressed Significant Non-Complier Universe: No
Significant Non-Complier With a Compliance Schedule Universe: No
Financial Assurance Required: Not reported
Handler Date of Last Change: 20140729
Recognized Trader-Importer: No
Recognized Trader-Exporter: No
Importer of Spent Lead Acid Batteries: No
Exporter of Spent Lead Acid Batteries: No
Recycler Activity Without Storage: Not reported

ROWLAND RADIATOR (Continued) **1001493865**

Manifest Broker: Not reported
Sub-Part P Indicator: No

Hazardous Waste Summary:
Waste Code: D008
Waste Description: Lead

Handler - Owner Operator:
Owner/Operator Indicator: Owner
Owner/Operator Name: VERNON ROWLAND
Legal Status: Private
Date Became Current: Not reported
Date Ended Current: Not reported
Owner/Operator Address: 289 UNION ST
Owner/Operator City,State,Zip: SPARTANBURG, SC 29302
Owner/Operator Telephone: 864-573-9406
Owner/Operator Telephone Ext: Not reported
Owner/Operator Fax: Not reported
Owner/Operator Email: Not reported

Historic Generators:
Receive Date: 19990825
Handler Name: ROWLAND RADIATOR
Federal Waste Generator Description: Conditionally Exempt Small Quantity Generator
State District Owner: Sc
Large Quantity Handler of Universal Waste: No
Recognized Trader Importer: No
Recognized Trader Exporter: No
Spent Lead Acid Battery Importer: No
Spent Lead Acid Battery Exporter: No
Current Record: Yes
Non Storage Recycler Activity: Not reported
Electronic Manifest Broker: Not reported

List of NAICS Codes and Descriptions:
NAICS Codes: No NAICS Codes Found

Has the Facility Received Notices of Violations:
Found Violation: No
Agency Which Determined Violation: Not reported
Violation Short Description: Not reported
Date Violation was Determined: Not reported
Actual Return to Compliance Date: Not reported
Return to Compliance Qualifier: Not reported
Violation Responsible Agency: Not reported
Scheduled Compliance Date: Not reported
Enforcement Identifier: Not reported
Date of Enforcement Action: Not reported
Enforcement Responsible Agency: Not reported
Enforcement Docket Number: Not reported
Enforcement Attorney: Not reported
Corrective Action Component: Not reported
Appeal Initiated Date: Not reported
Appeal Resolution Date: Not reported

ROWLAND RADIATOR (Continued) **1001493865**

Disposition Status Date: Not reported
Disposition Status: Not reported
Disposition Status Description: Not reported
Consent/Final Order Sequence Number: Not reported
Consent/Final Order Respondent Name: Not reported
Consent/Final Order Lead Agency: Not reported
Enforcement Type: Not reported
Enforcement Responsible Person: Not reported
Enforcement Responsible Sub-Organization: Not reported
SEP Sequence Number: Not reported
SEP Expenditure Amount: Not reported
SEP Scheduled Completion Date: Not reported
SEP Actual Date: Not reported
SEP Defaulted Date: Not reported
SEP Type: Not reported
SEP Type Description: Not reported
Proposed Amount: Not reported
Final Monetary Amount: Not reported
Paid Amount: Not reported
Final Count: Not reported
Final Amount: Not reported

Found Violation: Yes
Agency Which Determined Violation: State
Violation Short Description: Generators - General
Date Violation was Determined: 20000210
Actual Return to Compliance Date: 20010619
Return to Compliance Qualifier: Observed
Violation Responsible Agency: State
Scheduled Compliance Date: Not reported
Enforcement Identifier: 001
Date of Enforcement Action: 20010619
Enforcement Responsible Agency: State
Enforcement Docket Number: Not reported
Enforcement Attorney: Not reported
Corrective Action Component: No
Appeal Initiated Date: Not reported
Appeal Resolution Date: Not reported
Disposition Status Date: Not reported
Disposition Status: Not reported
Disposition Status Description: Not reported
Consent/Final Order Sequence Number: Not reported
Consent/Final Order Respondent Name: Not reported
Consent/Final Order Lead Agency: Not reported
Enforcement Type: FINAL 3008(A) COMPLIANCE ORDER
Enforcement Responsible Person: SCCAP
Enforcement Responsible Sub-Organization: EN
SEP Sequence Number: Not reported
SEP Expenditure Amount: Not reported
SEP Scheduled Completion Date: Not reported
SEP Actual Date: Not reported
SEP Defaulted Date: Not reported
SEP Type: Not reported
SEP Type Description: Not reported
Proposed Amount: Not reported
Final Monetary Amount: 8000
Paid Amount: 8004

ROWLAND RADIATOR (Continued) **1001493865**

Final Count: 1
Final Amount: 8000

Found Violation: Yes
Agency Which Determined Violation: State
Violation Short Description: Generators - Records/Reporting
Date Violation was Determined: 19990820
Actual Return to Compliance Date: 20010619
Return to Compliance Qualifier: Observed
Violation Responsible Agency: State
Scheduled Compliance Date: Not reported
Enforcement Identifier: 000
Date of Enforcement Action: 19990917
Enforcement Responsible Agency: State
Enforcement Docket Number: Not reported
Enforcement Attorney: SC
Corrective Action Component: No
Appeal Initiated Date: Not reported
Appeal Resolution Date: Not reported
Disposition Status Date: Not reported
Disposition Status: Not reported
Disposition Status Description: Not reported
Consent/Final Order Sequence Number: Not reported
Consent/Final Order Respondent Name: Not reported
Consent/Final Order Lead Agency: Not reported
Enforcement Type: Not reported
Enforcement Responsible Person: SCPAC
Enforcement Responsible Sub-Organization: EN
SEP Sequence Number: Not reported
SEP Expenditure Amount: Not reported
SEP Scheduled Completion Date: Not reported
SEP Actual Date: Not reported
SEP Defaulted Date: Not reported
SEP Type: Not reported
SEP Type Description: Not reported
Proposed Amount: Not reported
Final Monetary Amount: Not reported
Paid Amount: Not reported
Final Count: Not reported
Final Amount: Not reported

Found Violation: Yes
Agency Which Determined Violation: State
Violation Short Description: Generators - Records/Reporting
Date Violation was Determined: 19990820
Actual Return to Compliance Date: 20010619
Return to Compliance Qualifier: Observed
Violation Responsible Agency: State
Scheduled Compliance Date: Not reported
Enforcement Identifier: 000
Date of Enforcement Action: 19990901
Enforcement Responsible Agency: State
Enforcement Docket Number: Not reported
Enforcement Attorney: SC
Corrective Action Component: No
Appeal Initiated Date: Not reported
Appeal Resolution Date: Not reported

ROWLAND RADIATOR (Continued) **1001493865**

Disposition Status Date: Not reported
Disposition Status: Not reported
Disposition Status Description: Not reported
Consent/Final Order Sequence Number: Not reported
Consent/Final Order Respondent Name: Not reported
Consent/Final Order Lead Agency: Not reported
Enforcement Type: WRITTEN INFORMAL
Enforcement Responsible Person: SCPAC
Enforcement Responsible Sub-Organization: EN
SEP Sequence Number: Not reported
SEP Expenditure Amount: Not reported
SEP Scheduled Completion Date: Not reported
SEP Actual Date: Not reported
SEP Defaulted Date: Not reported
SEP Type: Not reported
SEP Type Description: Not reported
Proposed Amount: Not reported
Final Monetary Amount: Not reported
Paid Amount: Not reported
Final Count: Not reported
Final Amount: Not reported

Found Violation: Yes
Agency Which Determined Violation: State
Violation Short Description: Generators - Records/Reporting
Date Violation was Determined: 19990820
Actual Return to Compliance Date: 20010619
Return to Compliance Qualifier: Observed
Violation Responsible Agency: State
Scheduled Compliance Date: Not reported
Enforcement Identifier: 000
Date of Enforcement Action: 19990917
Enforcement Responsible Agency: State
Enforcement Docket Number: Not reported
Enforcement Attorney: SC
Corrective Action Component: No
Appeal Initiated Date: Not reported
Appeal Resolution Date: Not reported
Disposition Status Date: Not reported
Disposition Status: Not reported
Disposition Status Description: Not reported
Consent/Final Order Sequence Number: Not reported
Consent/Final Order Respondent Name: Not reported
Consent/Final Order Lead Agency: Not reported
Enforcement Type: Not reported
Enforcement Responsible Person: SCPAC
Enforcement Responsible Sub-Organization: EN
SEP Sequence Number: Not reported
SEP Expenditure Amount: Not reported
SEP Scheduled Completion Date: Not reported
SEP Actual Date: Not reported
SEP Defaulted Date: Not reported
SEP Type: Not reported
SEP Type Description: Not reported
Proposed Amount: Not reported
Final Monetary Amount: Not reported
Paid Amount: Not reported

ROWLAND RADIATOR (Continued) **1001493865**

Final Count: Not reported
Final Amount: Not reported

Found Violation: No
Agency Which Determined Violation: Not reported
Violation Short Description: Not reported
Date Violation was Determined: Not reported
Actual Return to Compliance Date: Not reported
Return to Compliance Qualifier: Not reported
Violation Responsible Agency: Not reported
Scheduled Compliance Date: Not reported
Enforcement Identifier: Not reported
Date of Enforcement Action: Not reported
Enforcement Responsible Agency: Not reported
Enforcement Docket Number: Not reported
Enforcement Attorney: Not reported
Corrective Action Component: Not reported
Appeal Initiated Date: Not reported
Appeal Resolution Date: Not reported
Disposition Status Date: Not reported
Disposition Status: Not reported
Disposition Status Description: Not reported
Consent/Final Order Sequence Number: Not reported
Consent/Final Order Respondent Name: Not reported
Consent/Final Order Lead Agency: Not reported
Enforcement Type: Not reported
Enforcement Responsible Person: Not reported
Enforcement Responsible Sub-Organization: Not reported
SEP Sequence Number: Not reported
SEP Expenditure Amount: Not reported
SEP Scheduled Completion Date: Not reported
SEP Actual Date: Not reported
SEP Defaulted Date: Not reported
SEP Type: Not reported
SEP Type Description: Not reported
Proposed Amount: Not reported
Final Monetary Amount: Not reported
Paid Amount: Not reported
Final Count: Not reported
Final Amount: Not reported

Found Violation: Yes
Agency Which Determined Violation: State
Violation Short Description: Generators - General
Date Violation was Determined: 19990820
Actual Return to Compliance Date: 20010619
Return to Compliance Qualifier: Observed
Violation Responsible Agency: State
Scheduled Compliance Date: Not reported
Enforcement Identifier: 001
Date of Enforcement Action: 20010619
Enforcement Responsible Agency: State
Enforcement Docket Number: Not reported
Enforcement Attorney: Not reported
Corrective Action Component: No
Appeal Initiated Date: Not reported
Appeal Resolution Date: Not reported

ROWLAND RADIATOR (Continued) **1001493865**

Disposition Status Date: Not reported
Disposition Status: Not reported
Disposition Status Description: Not reported
Consent/Final Order Sequence Number: Not reported
Consent/Final Order Respondent Name: Not reported
Consent/Final Order Lead Agency: Not reported
Enforcement Type: FINAL 3008(A) COMPLIANCE ORDER
Enforcement Responsible Person: SCCAP
Enforcement Responsible Sub-Organization: EN
SEP Sequence Number: Not reported
SEP Expenditure Amount: Not reported
SEP Scheduled Completion Date: Not reported
SEP Actual Date: Not reported
SEP Defaulted Date: Not reported
SEP Type: Not reported
SEP Type Description: Not reported
Proposed Amount: Not reported
Final Monetary Amount: 8000
Paid Amount: 8004
Final Count: 1
Final Amount: 8000

Found Violation: Yes
Agency Which Determined Violation: State
Violation Short Description: Generators - Records/Reporting
Date Violation was Determined: 19990820
Actual Return to Compliance Date: 20010619
Return to Compliance Qualifier: Observed
Violation Responsible Agency: State
Scheduled Compliance Date: Not reported
Enforcement Identifier: 000
Date of Enforcement Action: 19990901
Enforcement Responsible Agency: State
Enforcement Docket Number: Not reported
Enforcement Attorney: SC
Corrective Action Component: No
Appeal Initiated Date: Not reported
Appeal Resolution Date: Not reported
Disposition Status Date: Not reported
Disposition Status: Not reported
Disposition Status Description: Not reported
Consent/Final Order Sequence Number: Not reported
Consent/Final Order Respondent Name: Not reported
Consent/Final Order Lead Agency: Not reported
Enforcement Type: WRITTEN INFORMAL
Enforcement Responsible Person: SCPAC
Enforcement Responsible Sub-Organization: EN
SEP Sequence Number: Not reported
SEP Expenditure Amount: Not reported
SEP Scheduled Completion Date: Not reported
SEP Actual Date: Not reported
SEP Defaulted Date: Not reported
SEP Type: Not reported
SEP Type Description: Not reported
Proposed Amount: Not reported
Final Monetary Amount: Not reported
Paid Amount: Not reported

ROWLAND RADIATOR (Continued) **1001493865**

Final Count: Not reported
Final Amount: Not reported

Found Violation: Yes
Agency Which Determined Violation: State
Violation Short Description: Generators - General
Date Violation was Determined: 19990820
Actual Return to Compliance Date: 20010619
Return to Compliance Qualifier: Observed
Violation Responsible Agency: State
Scheduled Compliance Date: Not reported
Enforcement Identifier: 000
Date of Enforcement Action: 19990901
Enforcement Responsible Agency: State
Enforcement Docket Number: Not reported
Enforcement Attorney: SC
Corrective Action Component: No
Appeal Initiated Date: Not reported
Appeal Resolution Date: Not reported
Disposition Status Date: Not reported
Disposition Status: Not reported
Disposition Status Description: Not reported
Consent/Final Order Sequence Number: Not reported
Consent/Final Order Respondent Name: Not reported
Consent/Final Order Lead Agency: Not reported
Enforcement Type: WRITTEN INFORMAL
Enforcement Responsible Person: SCPAC
Enforcement Responsible Sub-Organization: EN
SEP Sequence Number: Not reported
SEP Expenditure Amount: Not reported
SEP Scheduled Completion Date: Not reported
SEP Actual Date: Not reported
SEP Defaulted Date: Not reported
SEP Type: Not reported
SEP Type Description: Not reported
Proposed Amount: Not reported
Final Monetary Amount: Not reported
Paid Amount: Not reported
Final Count: Not reported
Final Amount: Not reported

Found Violation: Yes
Agency Which Determined Violation: State
Violation Short Description: Generators - Records/Reporting
Date Violation was Determined: 19990820
Actual Return to Compliance Date: 20010619
Return to Compliance Qualifier: Observed
Violation Responsible Agency: State
Scheduled Compliance Date: Not reported
Enforcement Identifier: 001
Date of Enforcement Action: 20010619
Enforcement Responsible Agency: State
Enforcement Docket Number: Not reported
Enforcement Attorney: Not reported
Corrective Action Component: No
Appeal Initiated Date: Not reported
Appeal Resolution Date: Not reported

ROWLAND RADIATOR (Continued) **1001493865**

Disposition Status Date: Not reported
Disposition Status: Not reported
Disposition Status Description: Not reported
Consent/Final Order Sequence Number: Not reported
Consent/Final Order Respondent Name: Not reported
Consent/Final Order Lead Agency: Not reported
Enforcement Type: FINAL 3008(A) COMPLIANCE ORDER
Enforcement Responsible Person: SCCAP
Enforcement Responsible Sub-Organization: EN
SEP Sequence Number: Not reported
SEP Expenditure Amount: Not reported
SEP Scheduled Completion Date: Not reported
SEP Actual Date: Not reported
SEP Defaulted Date: Not reported
SEP Type: Not reported
SEP Type Description: Not reported
Proposed Amount: Not reported
Final Monetary Amount: 8000
Paid Amount: 8004
Final Count: 1
Final Amount: 8000

Found Violation: Yes
Agency Which Determined Violation: State
Violation Short Description: Generators - General
Date Violation was Determined: 19990820
Actual Return to Compliance Date: 20010619
Return to Compliance Qualifier: Observed
Violation Responsible Agency: State
Scheduled Compliance Date: Not reported
Enforcement Identifier: 000
Date of Enforcement Action: 19990917
Enforcement Responsible Agency: State
Enforcement Docket Number: Not reported
Enforcement Attorney: SC
Corrective Action Component: No
Appeal Initiated Date: Not reported
Appeal Resolution Date: Not reported
Disposition Status Date: Not reported
Disposition Status: Not reported
Disposition Status Description: Not reported
Consent/Final Order Sequence Number: Not reported
Consent/Final Order Respondent Name: Not reported
Consent/Final Order Lead Agency: Not reported
Enforcement Type: Not reported
Enforcement Responsible Person: SCPAC
Enforcement Responsible Sub-Organization: EN
SEP Sequence Number: Not reported
SEP Expenditure Amount: Not reported
SEP Scheduled Completion Date: Not reported
SEP Actual Date: Not reported
SEP Defaulted Date: Not reported
SEP Type: Not reported
SEP Type Description: Not reported
Proposed Amount: Not reported
Final Monetary Amount: Not reported
Paid Amount: Not reported

ROWLAND RADIATOR (Continued) **1001493865**

Final Count: Not reported
Final Amount: Not reported

Found Violation: Yes
Agency Which Determined Violation: State
Violation Short Description: Generators - Records/Reporting
Date Violation was Determined: 19990820
Actual Return to Compliance Date: 20010619
Return to Compliance Qualifier: Observed
Violation Responsible Agency: State
Scheduled Compliance Date: Not reported
Enforcement Identifier: 001
Date of Enforcement Action: 20010619
Enforcement Responsible Agency: State
Enforcement Docket Number: Not reported
Enforcement Attorney: Not reported
Corrective Action Component: No
Appeal Initiated Date: Not reported
Appeal Resolution Date: Not reported
Disposition Status Date: Not reported
Disposition Status: Not reported
Disposition Status Description: Not reported
Consent/Final Order Sequence Number: Not reported
Consent/Final Order Respondent Name: Not reported
Consent/Final Order Lead Agency: Not reported
Enforcement Type: FINAL 3008(A) COMPLIANCE ORDER
Enforcement Responsible Person: SCCAP
Enforcement Responsible Sub-Organization: EN
SEP Sequence Number: Not reported
SEP Expenditure Amount: Not reported
SEP Scheduled Completion Date: Not reported
SEP Actual Date: Not reported
SEP Defaulted Date: Not reported
SEP Type: Not reported
SEP Type Description: Not reported
Proposed Amount: Not reported
Final Monetary Amount: 8000
Paid Amount: 8004
Final Count: 1
Final Amount: 8000

Found Violation: Yes
Agency Which Determined Violation: State
Violation Short Description: Generators - Records/Reporting
Date Violation was Determined: 19990820
Actual Return to Compliance Date: 20010619
Return to Compliance Qualifier: Observed
Violation Responsible Agency: State
Scheduled Compliance Date: Not reported
Enforcement Identifier: 000
Date of Enforcement Action: 19990901
Enforcement Responsible Agency: State
Enforcement Docket Number: Not reported
Enforcement Attorney: SC
Corrective Action Component: No
Appeal Initiated Date: Not reported
Appeal Resolution Date: Not reported

ROWLAND RADIATOR (Continued) **1001493865**

Disposition Status Date: Not reported
Disposition Status: Not reported
Disposition Status Description: Not reported
Consent/Final Order Sequence Number: Not reported
Consent/Final Order Respondent Name: Not reported
Consent/Final Order Lead Agency: Not reported
Enforcement Type: WRITTEN INFORMAL
Enforcement Responsible Person: SCPAC
Enforcement Responsible Sub-Organization: EN
SEP Sequence Number: Not reported
SEP Expenditure Amount: Not reported
SEP Scheduled Completion Date: Not reported
SEP Actual Date: Not reported
SEP Defaulted Date: Not reported
SEP Type: Not reported
SEP Type Description: Not reported
Proposed Amount: Not reported
Final Monetary Amount: Not reported
Paid Amount: Not reported
Final Count: Not reported
Final Amount: Not reported

Found Violation: Yes
Agency Which Determined Violation: State
Violation Short Description: Generators - Records/Reporting
Date Violation was Determined: 19990820
Actual Return to Compliance Date: 20010619
Return to Compliance Qualifier: Observed
Violation Responsible Agency: State
Scheduled Compliance Date: Not reported
Enforcement Identifier: 000
Date of Enforcement Action: 19990917
Enforcement Responsible Agency: State
Enforcement Docket Number: Not reported
Enforcement Attorney: SC
Corrective Action Component: No
Appeal Initiated Date: Not reported
Appeal Resolution Date: Not reported
Disposition Status Date: Not reported
Disposition Status: Not reported
Disposition Status Description: Not reported
Consent/Final Order Sequence Number: Not reported
Consent/Final Order Respondent Name: Not reported
Consent/Final Order Lead Agency: Not reported
Enforcement Type: Not reported
Enforcement Responsible Person: SCPAC
Enforcement Responsible Sub-Organization: EN
SEP Sequence Number: Not reported
SEP Expenditure Amount: Not reported
SEP Scheduled Completion Date: Not reported
SEP Actual Date: Not reported
SEP Defaulted Date: Not reported
SEP Type: Not reported
SEP Type Description: Not reported
Proposed Amount: Not reported
Final Monetary Amount: Not reported
Paid Amount: Not reported

ROWLAND RADIATOR (Continued) **1001493865**

Final Count: Not reported
Final Amount: Not reported

Found Violation: No
Agency Which Determined Violation: Not reported
Violation Short Description: Not reported
Date Violation was Determined: Not reported
Actual Return to Compliance Date: Not reported
Return to Compliance Qualifier: Not reported
Violation Responsible Agency: Not reported
Scheduled Compliance Date: Not reported
Enforcement Identifier: Not reported
Date of Enforcement Action: Not reported
Enforcement Responsible Agency: Not reported
Enforcement Docket Number: Not reported
Enforcement Attorney: Not reported
Corrective Action Component: Not reported
Appeal Initiated Date: Not reported
Appeal Resolution Date: Not reported
Disposition Status Date: Not reported
Disposition Status: Not reported
Disposition Status Description: Not reported
Consent/Final Order Sequence Number: Not reported
Consent/Final Order Respondent Name: Not reported
Consent/Final Order Lead Agency: Not reported
Enforcement Type: Not reported
Enforcement Responsible Person: Not reported
Enforcement Responsible Sub-Organization: Not reported
SEP Sequence Number: Not reported
SEP Expenditure Amount: Not reported
SEP Scheduled Completion Date: Not reported
SEP Actual Date: Not reported
SEP Defaulted Date: Not reported
SEP Type: Not reported
SEP Type Description: Not reported
Proposed Amount: Not reported
Final Monetary Amount: Not reported
Paid Amount: Not reported
Final Count: Not reported
Final Amount: Not reported

Found Violation: Yes
Agency Which Determined Violation: State
Violation Short Description: Generators - Records/Reporting
Date Violation was Determined: 19990820
Actual Return to Compliance Date: 20010619
Return to Compliance Qualifier: Observed
Violation Responsible Agency: State
Scheduled Compliance Date: Not reported
Enforcement Identifier: 001
Date of Enforcement Action: 20010619
Enforcement Responsible Agency: State
Enforcement Docket Number: Not reported
Enforcement Attorney: Not reported
Corrective Action Component: No
Appeal Initiated Date: Not reported
Appeal Resolution Date: Not reported

ROWLAND RADIATOR (Continued) **1001493865**

Disposition Status Date: Not reported
Disposition Status: Not reported
Disposition Status Description: Not reported
Consent/Final Order Sequence Number: Not reported
Consent/Final Order Respondent Name: Not reported
Consent/Final Order Lead Agency: Not reported
Enforcement Type: FINAL 3008(A) COMPLIANCE ORDER
Enforcement Responsible Person: SCCAP
Enforcement Responsible Sub-Organization: EN
SEP Sequence Number: Not reported
SEP Expenditure Amount: Not reported
SEP Scheduled Completion Date: Not reported
SEP Actual Date: Not reported
SEP Defaulted Date: Not reported
SEP Type: Not reported
SEP Type Description: Not reported
Proposed Amount: Not reported
Final Monetary Amount: 8000
Paid Amount: 8004
Final Count: 1
Final Amount: 8000

Evaluation Action Summary:
Evaluation Date: 20010619
Evaluation Responsible Agency: State
Found Violation: No
Evaluation Type Description: NO LONGER A SIGNIFICANT NON-COMPLIER
Evaluation Responsible Person Identifier: SCCAP
Evaluation Responsible Sub-Organization: EN
Actual Return to Compliance Date: Not reported
Scheduled Compliance Date: Not reported
Date of Request: Not reported
Date Response Received: Not reported
Request Agency: Not reported
Former Citation: Not reported

Evaluation Date: 19990820
Evaluation Responsible Agency: State
Found Violation: Yes
Evaluation Type Description: COMPLIANCE EVALUATION INSPECTION
Evaluation Responsible Person Identifier: SCCMC
Evaluation Responsible Sub-Organization: A3
Actual Return to Compliance Date: 20010619
Scheduled Compliance Date: Not reported
Date of Request: Not reported
Date Response Received: Not reported
Request Agency: Not reported
Former Citation: Not reported

Evaluation Date: 19990820
Evaluation Responsible Agency: State
Found Violation: Yes
Evaluation Type Description: COMPLIANCE EVALUATION INSPECTION
Evaluation Responsible Person Identifier: SCCMC
Evaluation Responsible Sub-Organization: A3
Actual Return to Compliance Date: 20010619
Scheduled Compliance Date: Not reported

ROWLAND RADIATOR (Continued) **1001493865**

Date of Request: Not reported
Date Response Received: Not reported
Request Agency: Not reported
Former Citation: Not reported

Evaluation Date: 19990820
Evaluation Responsible Agency: State
Found Violation: Yes
Evaluation Type Description: COMPLIANCE EVALUATION INSPECTION
Evaluation Responsible Person Identifier: SCCMC
Evaluation Responsible Sub-Organization: A3
Actual Return to Compliance Date: 20010619
Scheduled Compliance Date: Not reported
Date of Request: Not reported
Date Response Received: Not reported
Request Agency: Not reported
Former Citation: Not reported

Evaluation Date: 19990820
Evaluation Responsible Agency: State
Found Violation: Yes
Evaluation Type Description: COMPLIANCE EVALUATION INSPECTION
Evaluation Responsible Person Identifier: SCCMC
Evaluation Responsible Sub-Organization: A3
Actual Return to Compliance Date: 20010619
Scheduled Compliance Date: Not reported
Date of Request: Not reported
Date Response Received: Not reported
Request Agency: Not reported
Former Citation: Not reported

Evaluation Date: 20000302
Evaluation Responsible Agency: State
Found Violation: No
Evaluation Type Description: SIGNIFICANT NON-COMPLIER
Evaluation Responsible Person Identifier: SCMHW
Evaluation Responsible Sub-Organization: EN
Actual Return to Compliance Date: Not reported
Scheduled Compliance Date: Not reported
Date of Request: Not reported
Date Response Received: Not reported
Request Agency: Not reported
Former Citation: Not reported

Evaluation Date: 19990820
Evaluation Responsible Agency: State
Found Violation: Yes
Evaluation Type Description: COMPLIANCE EVALUATION INSPECTION
Evaluation Responsible Person Identifier: SCCMC
Evaluation Responsible Sub-Organization: A3
Actual Return to Compliance Date: 20010619
Scheduled Compliance Date: Not reported
Date of Request: Not reported
Date Response Received: Not reported
Request Agency: Not reported
Former Citation: Not reported

ROWLAND RADIATOR (Continued) **1001493865**

Evaluation Date: 19990820
Evaluation Responsible Agency: State
Found Violation: Yes
Evaluation Type Description: COMPLIANCE EVALUATION INSPECTION
Evaluation Responsible Person Identifier: SCCMC
Evaluation Responsible Sub-Organization: A3
Actual Return to Compliance Date: 20010619
Scheduled Compliance Date: Not reported
Date of Request: Not reported
Date Response Received: Not reported
Request Agency: Not reported
Former Citation: Not reported

Evaluation Date: 19990820
Evaluation Responsible Agency: State
Found Violation: Yes
Evaluation Type Description: COMPLIANCE EVALUATION INSPECTION
Evaluation Responsible Person Identifier: SCCMC
Evaluation Responsible Sub-Organization: A3
Actual Return to Compliance Date: 20010619
Scheduled Compliance Date: Not reported
Date of Request: Not reported
Date Response Received: Not reported
Request Agency: Not reported
Former Citation: Not reported

Evaluation Date: 19990820
Evaluation Responsible Agency: State
Found Violation: Yes
Evaluation Type Description: COMPLIANCE EVALUATION INSPECTION
Evaluation Responsible Person Identifier: SCCMC
Evaluation Responsible Sub-Organization: A3
Actual Return to Compliance Date: 20010619
Scheduled Compliance Date: Not reported
Date of Request: Not reported
Date Response Received: Not reported
Request Agency: Not reported
Former Citation: Not reported

Evaluation Date: 19990820
Evaluation Responsible Agency: State
Found Violation: Yes
Evaluation Type Description: COMPLIANCE EVALUATION INSPECTION
Evaluation Responsible Person Identifier: SCCMC
Evaluation Responsible Sub-Organization: A3
Actual Return to Compliance Date: 20010619
Scheduled Compliance Date: Not reported
Date of Request: Not reported
Date Response Received: Not reported
Request Agency: Not reported
Former Citation: Not reported

Evaluation Date: 19990820
Evaluation Responsible Agency: State
Found Violation: Yes
Evaluation Type Description: COMPLIANCE EVALUATION INSPECTION
Evaluation Responsible Person Identifier: SCCMC

ROWLAND RADIATOR (Continued) **1001493865**

Evaluation Responsible Sub-Organization: A3
Actual Return to Compliance Date: 20010619
Scheduled Compliance Date: Not reported
Date of Request: Not reported
Date Response Received: Not reported
Request Agency: Not reported
Former Citation: Not reported

Evaluation Date: 19990820
Evaluation Responsible Agency: State
Found Violation: Yes
Evaluation Type Description: COMPLIANCE EVALUATION INSPECTION
Evaluation Responsible Person Identifier: SCCMC
Evaluation Responsible Sub-Organization: A3
Actual Return to Compliance Date: 20010619
Scheduled Compliance Date: Not reported
Date of Request: Not reported
Date Response Received: Not reported
Request Agency: Not reported
Former Citation: Not reported

Evaluation Date: 19990820
Evaluation Responsible Agency: State
Found Violation: Yes
Evaluation Type Description: COMPLIANCE EVALUATION INSPECTION
Evaluation Responsible Person Identifier: SCCMC
Evaluation Responsible Sub-Organization: A3
Actual Return to Compliance Date: 20010619
Scheduled Compliance Date: Not reported
Date of Request: Not reported
Date Response Received: Not reported
Request Agency: Not reported
Former Citation: Not reported

Evaluation Date: 20000210
Evaluation Responsible Agency: State
Found Violation: No
Evaluation Type Description: COMPLIANCE SCHEDULE EVALUATION
Evaluation Responsible Person Identifier: SCMHW
Evaluation Responsible Sub-Organization: EN
Actual Return to Compliance Date: Not reported
Scheduled Compliance Date: Not reported
Date of Request: Not reported
Date Response Received: Not reported
Request Agency: Not reported
Former Citation: Not reported

Evaluation Date: 19990820
Evaluation Responsible Agency: State
Found Violation: Yes
Evaluation Type Description: COMPLIANCE EVALUATION INSPECTION
Evaluation Responsible Person Identifier: SCCMC
Evaluation Responsible Sub-Organization: A3
Actual Return to Compliance Date: 20010619
Scheduled Compliance Date: Not reported
Date of Request: Not reported
Date Response Received: Not reported

ROWLAND RADIATOR (Continued) **1001493865**

Request Agency: Not reported
Former Citation: Not reported

FINDS:
Registry ID: 110002236296

Click Here for FRS Facility Detail Report:

Environmental Interest/Information System:
The South Carolina Department of Health and Environmental Control (DHEC) Environmental Facility Information System (SC-EFIS) integrates information on environmental facilities, permits, violations, enforcement actions, and compliance activities needed to support regulatory requirements and target environmental quality improvements for the water, air, solid waste, and hazardous waste program areas.
The Resource Conservation and Recovery Act Information System (RCRAInfo) is EPA's comprehensive information system in support of the Resource Conservation and Recovery Act (RCRA) of 1976 and the Hazardous and Solid Waste Amendments (HSWA) of 1984. It tracks many types of information about generators, transporters, treaters, storers, and disposers of hazardous waste.

ECHO:
Envid: 1001493865
Registry ID: 110002236296
DFR URL: http://echo.epa.gov/detailed-facility-report?fid=110002236296
Name: ROWLAND RADIATOR
Address: 289 UNION ST
City,State,Zip: SPARTANBURG, SC 29302

J31 **FIRESTONE STORE 0590** **UST** **U003521267**
NE **314 E MAIN ST** **Financial Assurance** **N/A**
1/8-1/4 **SPARTANBURG, SC 29304** **GWCI**
0.241 mi. **LUST**
1272 ft. **Site 1 of 4 in cluster J** **RCR**

Relative: Higher
Actual: 814 ft.

LUST:
Name: FIRESTONE STORE 0590
Address: 314 E MAIN ST
City,State,Zip: SPARTANBURG, SC
Release Number: 1
Facility ID: 08495
Release Status Number: Not reported
Substance: PETRO
Tank Owner Company Name: FIRESTONE BRIDGESTONE ST
Tank Owner Last Name: Not reported
Tank Owner First name: Not reported
NFA Date: 08/25/1998
Tank Owner City: Not reported
Confirmed Date: Not reported
Release Date: 06/14/1994
EID: Not reported
Local Facility District: Not reported
SCRBCA Class Number: Not reported
Release Fin Type Code: Not reported
Qualified: Not reported
Release Source: Not reported

FIRESTONE STORE 0590 (Continued) **U003521267**

Local Fac Last Name: Not reported
Local Fac First Name: Not reported
User Name: AKHVLEKT
Cleanup Initiated Date: 04/06/1995
Prefix: Not reported
Total Score: 4991

GW Flow:
Release Date: 06/14/1994
Cleanup Complete Date: Not reported
Depth to Ground Water: Not reported
Ground Water Flow Direction: Not reported
Release Number: 1
Confirmed date: 04/06/1995
RP Name: FIRESTONE STORE 0590
RP Address: 314 E MAIN ST
RP City: SPARTANBURG
RP State: SC
RP Zip: 29304-0262
SCRBCA Class Code: CLASS5A
Project Manager: AKHVLEDIANI, KONSTANTINE T
Release Fin Type Code: W25

UST:
Name: FIRESTONE STORE 0590
Address: 314 E MAIN ST
City: SPARTANBURG
Facility ID: 08495
Permit: N 08495
Owner: FIRESTONE BRIDGESTONE STORES
Owner Address: 2550 W GOLF RD
Owner City, st, zip: ROLLING MEADOWS IL 60088
Owner Phone: Not reported

Tank ID: 1
Status: Abandoned
Capacity: 250
Product: Waste oil, burnt oil, used oil
Calcage: Not reported

Name: FIRESTONE STORE 0590
Address: 314 E MAIN ST
City: SPARTANBURG

Tank ID: 2
Status: Abandoned
Capacity: 4000
Product: Gasoline
Calcage: 25

Name: FIRESTONE STORE 0590
Address: 314 E MAIN ST
City: SPARTANBURG

Tank ID: 3
Status: Abandoned

FIRESTONE STORE 0590 (Continued) **U003521267**

Capacity: 4000
Product: Gasoline
Calcage: 25

Name: FIRESTONE STORE 0590
Address: 314 E MAIN ST
City: SPARTANBURG

Tank ID: 4
Status: Abandoned
Capacity: 4000
Product: Gasoline
Calcage: 25

Name: FIRESTONE STORE 0590
Address: 314 E MAIN ST
City: SPARTANBURG

Tank ID: 5
Status: Abandoned
Capacity: 4000
Product: Gasoline
Calcage: 25

Name: FIRESTONE STORE 0590
Address: 314 E MAIN ST
City: SPARTANBURG

Tank ID: 6
Status: Abandoned
Capacity: 550
Product: Gasoline
Calcage: 25

Name: FIRESTONE STORE 0590
Address: 314 E MAIN ST
City: SPARTANBURG

Tank ID: 7
Status: Abandoned
Capacity: 550
Product: Gasoline
Calcage: 25

Name: FIRESTONE STORE 0590
Address: 314 E MAIN ST
City: SPARTANBURG

Tank ID: 8
Status: Abandoned
Capacity: 550
Product: Gasoline
Calcage: 25

RCR:
Name: FIRESTONE STORE 0590
Address: 314 E MAIN ST

FIRESTONE STORE 0590 (Continued) **U003521267**

City,State,Zip: SPARTANBURG, SC 29304-0262
Entity Responsibility: Not reported
Region: Not reported
Tax Id: 7-12-11-20
Latitude: Not reported
Longitude: -81.92528
Tracking Number: 8495
Regulatory Program: Not reported
Reported: 06/14/2094
CU-MCL: 08/25/2098
Unit Type: Not reported
Unit Number/Letter: Not reported
Area/Acres: Not reported
Affected Media: Not reported
Site/Unit: Not reported
Condtions: Not reported
Associated Response/Corrective Action: Not reported
Associated Chemicals Requiring: Not reported

SC Financial Assurance 3:
Name: FIRESTONE STORE 0590
Address: 314 E MAIN ST
City,State,Zip: SPARTANBURG, SC 29304-0262
Owner Name: FIRESTONE BRIDGESTONE STORES
Owner Address: 2550 W GOLF RD
Owner City St Zip: ROLLING MEADOWS IL 60088
Mechanism: None
Date Expired: Not reported
Bill: 0

SC GWIC:
Bureau: BLWM
EAP ID: Not reported
Solid Waste Permit #: Not reported
Bureau of Land & Waste Management File #: Not reported
Permit Number: 08495
WPC Permit: Not reported
Program: DUST
Contamination: PETRO
Petroleum Products: True
Volatile Organic Compounds: False
Metals: False
Nitrates or Potential to Nitrate: False
Pesticides & Herbicides: False
Polychlorinated Biphenyls: False
Base, Neutral, & Acid Extractables: False
Phenols: False
Radionuclides Over Max Contaminant Levels: False
Sources Not In Other Categories: False
Source: UST
Underground Storage Tanks: True
Pits, Ponds, & Lagoons: False
Spills & Leaks: False
Landfills: False
Aboveground Storage Tank: False
Spray Irrigation: False

FIRESTONE STORE 0590 (Continued) **U003521267**

Single-Event Spill: False
Unpermitted Disposal: False
Septic Tank/Tile Field: False
Substances Not In Other Categories: False
Sources of Contamination Undetermined: False
Assessment: No
Monitoring: No
Remediation: Yes
Surface Impact: No
Drinking Water Well Impact: No
Remarks: Site ID # 08495. RBCA Classification 5A3. Monitored Natural Attenuation.

J32 **FIRESTONE STORE 0590** **UST FINDER RELEASE** **1028701235**
NE **314 E MAIN ST** **UST FINDER** **N/A**
1/8-1/4 **SPARTANBURG, SC 0**
0.241 mi.
1272 ft. **Site 2 of 4 in cluster J**

Relative:
Higher

Actual:
814 ft.

UST FINDER:
Object ID: 397997
Facility ID: SC8495
Name: FIRESTONE STORE 0590
Address: 314 E MAIN ST
City,State,Zip: SPARTANBURG, SC
Address Match Type: Not reported
Open USTs: 0
Closed USTs: 8
TOS USTs: 0
Population 1500ft: Not reported
Private Wells 1500ft: 0
Within 100yr Floodplain: No
Land Use: Not reported
Within SPA: No
SPA PWS Facility ID: Not reported
SPA Water Type: Not reported
SPA Facility Type: Not reported
SPA HUC12: Not reported
Within WHPA: No
WHPA PWS Facility ID: Not reported
WHPA Water Type: Not reported
WHPA Facility Type: Not reported
WHPA HUC12: Not reported
Facility Status: Closed UST(s)
Date of Last Inspection: Not reported
EPA Region: 4
Tribe: Not reported
Coordinate Source: State
X Coord: -81.92529297
Y Coord: 34.9511108400001
Latitude: 34.95111084
Longitude: -81.92529297

UST FINDER:
Object ID: 1014559
Facility ID: SC8495
Tank ID: SC8495_1
Tank Status: Closed

FIRESTONE STORE 0590 (Continued) **1028701235**

Installation Date: Not reported
Removal Date: Not reported
Tank Capacity: 250
Substances: WO
Tank Wall Type: Not reported

Object ID: 1014560
Facility ID: SC8495
Tank ID: SC8495_2
Tank Status: Closed
Installation Date: Not reported
Removal Date: Not reported
Tank Capacity: 4000
Substances: GN
Tank Wall Type: Not reported

Object ID: 1014561
Facility ID: SC8495
Tank ID: SC8495_3
Tank Status: Closed
Installation Date: Not reported
Removal Date: Not reported
Tank Capacity: 4000
Substances: GN
Tank Wall Type: Not reported

Object ID: 1014562
Facility ID: SC8495
Tank ID: SC8495_4
Tank Status: Closed
Installation Date: Not reported
Removal Date: Not reported
Tank Capacity: 4000
Substances: GN
Tank Wall Type: Not reported

Object ID: 1014563
Facility ID: SC8495
Tank ID: SC8495_5
Tank Status: Closed
Installation Date: Not reported
Removal Date: Not reported
Tank Capacity: 4000
Substances: GN
Tank Wall Type: Not reported

Object ID: 1014564
Facility ID: SC8495
Tank ID: SC8495_6
Tank Status: Closed
Installation Date: Not reported
Removal Date: Not reported
Tank Capacity: 550
Substances: GN
Tank Wall Type: Not reported

Object ID: 1014565

FIRESTONE STORE 0590 (Continued) **1028701235**

Facility ID: SC8495
Tank ID: SC8495_7
Tank Status: Closed
Installation Date: Not reported
Removal Date: Not reported
Tank Capacity: 550
Substances: GN
Tank Wall Type: Not reported

Object ID: 1014566
Facility ID: SC8495
Tank ID: SC8495_8
Tank Status: Closed
Installation Date: Not reported
Removal Date: Not reported
Tank Capacity: 550
Substances: GN
Tank Wall Type: Not reported

UST FINDER RELEASE:
Object ID: 22927
Facility ID: SC8495
Lust ID: SC8495_1
Name: FIRESTONE STORE 0590
Address: 314 E MAIN ST
City,State,Zip: SPARTANBURG, SC 0
Address Match Type: Not reported
Reported Date: 1994/06/14 15:59:59+00
Status: No Further Action
Substance: PETRO
Population within 1500ft: 98
Domestic Wells within 1500ft: 0
Land Use: Developed, High Intensity
Within SPA: No
SPA PWS Facility ID: Not reported
SPA Water Type: Not reported
SPA Facility Type: Not reported
SPA HUC12: Not reported
Within WHPA: No
WHPA PWS Facility ID: Not reported
WHPA Water Type: Not reported
WHPA Facility Type: Not reported
WHPA HUC12: Not reported
Within 100yr Floodplain: No
Tribe: Not reported
EPA Region: 4
NFA Letter 1: Not reported
NFA Letter 2: Not reported
NFA Letter 3: Not reported
NFA Letter 4: Not reported
Closed With Residual Contaminate: Not reported
Coordinate Source: State
X Coord: -81.92529297
Y Coord: 34.9511108400001
Latitude: 34.95111084
Longitude: -81.92529297

J33 NE 1/8-1/4 0.241 mi. 1272 ft. | **FIRESTONE TIRE & SERVICE CTR MAIN**
314 E MAIN ST
SPARTANBURG, SC 29302

RCRA NonGen / NLR
ECHO
FINDS

1000575982
N/A

Site 3 of 4 in cluster J

Relative: Higher

Actual: 814 ft.

RCRA Listings:

Date Form Received by Agency: 19990322
Handler Name: Firestone Tire & Service Center
Handler Address: E MAIN STREET
Handler City,State,Zip: SPARTANBURG, SC 29302
EPA ID: SCD987584547
Contact Name: JACK MABRY
Contact Address: 114 BURNS ROAD ROUTE 10
Contact City,State,Zip: SPARTANBURG, SC 29303
Contact Telephone: 803-585-0023
Contact Fax: Not reported
Contact Email: Not reported
Contact Title: Not reported
EPA Region: 04
Land Type: Private
Federal Waste Generator Description: Not a generator, verified
Non-Notifier: Not reported
Biennial Report Cycle: Not reported
Accessibility: Not reported
Active Site Indicator: Not reported
State District Owner: Sc
State District: A3
Mailing Address: E MAIN STREET
Mailing City,State,Zip: SPARTANBURG, SC 29302
Owner Name: Firestone(Company Owned)
Owner Type: Private
Operator Name: Not reported
Operator Type: Not reported
Short-Term Generator Activity: No
Importer Activity: No
Mixed Waste Generator: No
Transporter Activity: No
Transfer Facility Activity: No
Recycler Activity with Storage: No
Small Quantity On-Site Burner Exemption: No
Smelting Melting and Refining Furnace Exemption: No
Underground Injection Control: No
Off-Site Waste Receipt: No
Universal Waste Indicator: No
Universal Waste Destination Facility: No
Federal Universal Waste: No
Active Site State-Reg Handler: ---
Federal Facility Indicator: Not reported
Hazardous Secondary Material Indicator: NN
Sub-Part K Indicator: Not reported
2018 GPRA Permit Baseline: Not on the Baseline
2018 GPRA Renewals Baseline: Not on the Baseline
202 GPRA Corrective Action Baseline: No
Subject to Corrective Action Universe: No
Non-TSDFs Where RCRA CA has Been Imposed Universe: No
Corrective Action Priority Ranking: No NCAPS ranking
Environmental Control Indicator: No
Institutional Control Indicator: No

FIRESTONE TIRE & SERVICE CTR MAIN (Continued) **1000575982**

Human Exposure Controls Indicator: N/A
Groundwater Controls Indicator: N/A
Significant Non-Complier Universe: No
Unaddressed Significant Non-Complier Universe: No
Addressed Significant Non-Complier Universe: No
Significant Non-Complier With a Compliance Schedule Universe: No
Financial Assurance Required: Not reported
Handler Date of Last Change: 20150414
Recognized Trader-Importer: No
Recognized Trader-Exporter: No
Importer of Spent Lead Acid Batteries: No
Exporter of Spent Lead Acid Batteries: No
Recycler Activity Without Storage: Not reported
Manifest Broker: Not reported
Sub-Part P Indicator: No

Hazardous Waste Summary:
Waste Code: D001
Waste Description: Ignitable Waste

Waste Code: D008
Waste Description: Lead

Waste Code: D018
Waste Description: Benzene

Waste Code: D039
Waste Description: Tetrachloroethylene

Handler - Owner Operator:
Owner/Operator Indicator: Owner
Owner/Operator Name: FIRESTONE(COMPANY OWNED)
Legal Status: Private
Date Became Current: Not reported
Date Ended Current: Not reported
Owner/Operator Address: 314 E MAIN STREET
Owner/Operator City,State,Zip: SPARTANBURG, SC 29302
Owner/Operator Telephone: Not reported
Owner/Operator Telephone Ext: Not reported
Owner/Operator Fax: Not reported
Owner/Operator Email: Not reported

Historic Generators:
Receive Date: 19990322
Handler Name: FIRESTONE TIRE & SERVICE CENTER
Federal Waste Generator Description: Not a generator, verified
State District Owner: Sc
Large Quantity Handler of Universal Waste: No
Recognized Trader Importer: No
Recognized Trader Exporter: No
Spent Lead Acid Battery Importer: No
Spent Lead Acid Battery Exporter: No
Current Record: Yes
Non Storage Recycler Activity: Not reported
Electronic Manifest Broker: Not reported

FIRESTONE TIRE & SERVICE CTR MAIN (Continued) **1000575982**

List of NAICS Codes and Descriptions:
NAICS Codes: No NAICS Codes Found

Has the Facility Received Notices of Violations:
Found Violation: Yes
Agency Which Determined Violation: State
Violation Short Description: Generators - General
Date Violation was Determined: 19990322
Actual Return to Compliance Date: 19990322
Return to Compliance Qualifier: Observed
Violation Responsible Agency: State
Scheduled Compliance Date: 19990322
Enforcement Identifier: 000
Date of Enforcement Action: 19990322
Enforcement Responsible Agency: State
Enforcement Docket Number: Not reported
Enforcement Attorney: SC
Corrective Action Component: No
Appeal Initiated Date: Not reported
Appeal Resolution Date: Not reported
Disposition Status Date: Not reported
Disposition Status: Not reported
Disposition Status Description: Not reported
Consent/Final Order Sequence Number: Not reported
Consent/Final Order Respondent Name: Not reported
Consent/Final Order Lead Agency: Not reported
Enforcement Type: Not reported
Enforcement Responsible Person: SCCMC
Enforcement Responsible Sub-Organization: A3
SEP Sequence Number: Not reported
SEP Expenditure Amount: Not reported
SEP Scheduled Completion Date: Not reported
SEP Actual Date: Not reported
SEP Defaulted Date: Not reported
SEP Type: Not reported
SEP Type Description: Not reported
Proposed Amount: Not reported
Final Monetary Amount: Not reported
Paid Amount: Not reported
Final Count: Not reported
Final Amount: Not reported

Evaluation Action Summary:
Evaluation Date: 19990322
Evaluation Responsible Agency: State
Found Violation: Yes
Evaluation Type Description: COMPLIANCE EVALUATION INSPECTION
Evaluation Responsible Person Identifier: SCCMC
Evaluation Responsible Sub-Organization: A3
Actual Return to Compliance Date: 19990322
Scheduled Compliance Date: 19990322
Date of Request: Not reported
Date Response Received: Not reported
Request Agency: Not reported
Former Citation: Not reported

FIRESTONE TIRE & SERVICE CTR MAIN (Continued) **1000575982**

FINDS:
Registry ID: 110002242289

Click Here for FRS Facility Detail Report:

Environmental Interest/Information System:
The South Carolina Department of Health and Environmental Control (DHEC) Environmental Facility Information System (SC-EFIS) integrates information on environmental facilities, permits, violations, enforcement actions, and compliance activities needed to support regulatory requirements and target environmental quality improvements for the water, air, solid waste, and hazardous waste program areas.
The Resource Conservation and Recovery Act Information System (RCRAInfo) is EPA's comprehensive information system in support of the Resource Conservation and Recovery Act (RCRA) of 1976 and the Hazardous and Solid Waste Amendments (HSWA) of 1984. It tracks many types of information about generators, transporters, treaters, storers, and disposers of hazardous waste.

ECHO:
Envid: 1000575982
Registry ID: 110002242289
DFR URL: http://echo.epa.gov/detailed-facility-report?fid=110002242289
Name: FIRESTONE TIRE & SERVICE CTR MAIN
Address: 314 E MAIN ST
City,State,Zip: SPARTANBURG, SC 29302

J34 **EAST MAIN STREET PROPERTY - SPARTANBURG** **BROWNFIELDS** **S106880511**
NE **324-342 E MAIN ST** **VCP** **N/A**
1/4-1/2 **SPARTANBURG, SC 29302** **SHWS**
0.253 mi. **ALLSITES**
1338 ft. **Site 4 of 4 in cluster J** **AUL**

Relative: Higher
Actual: 813 ft.

SHWS:
Name: EAST MAIN STREET PROPERTY - SPARTANBURG
Address: 324-342 E MAIN ST
City,State,Zip: SPARTANBURG, SC 29302
EPA ID: SCS123456996

Name: EAST MAIN STREET PROPERTY - SPARTANBURG
Address: 324-342 E MAIN ST
Address 2: Not reported
City,State,Zip: SPARTANBURG, SC 29302

SPARTANBURG, SC 29302:
Owner: EAST MAIN REDEVELOPMENT LLC
Latitude / Longitude: 34.95159 / -81.9238
Project Status: COMP
Execute Date: 03/22/2005
Restriction File Date: 12/13/2007
Cleanup Contract Complete Date: 02/19/2010
Project Complete Date: 02/19/2010
File Number: 57162
Land Use Restriction: no res, no gw, no ag, no rec purposes, no day care, no elderly care, no schools, cap req, no disturb
Contamination on Site: Volatile Organic Compounds
Brownfield Type: Not reported
Fund 128(A) Utilized: No
Respond Action Planned: No

EAST MAIN STREET PROPERTY - SPARTANBURG (Continued) **S106880511**

Acreage: 1.888

VCP:

Name:	EAST MAIN STREET PROPERTY - SPARTANBURG
Address:	324-342 E MAIN ST
City,State,Zip:	SPARTANBURG, SC 29302
Person Company:	EAST MAIN REDEVELOPMENT LLC
Prim Address 1:	PO BOX 3524
Prim Address 2:	Not reported
Prim City:	SPARTANBURG
Prim State:	SC
Prim Zip:	29304-3524
Type Brownfield:	Not reported
Contact:	A. FOSTER CHAPMAN, PRESIDENT
Status code:	COMP
File Number:	57162
Exec Date:	22-Mar-05
Contract Mailed Date:	Not reported
Date Terminated:	Not reported
Contract #:	05-5591-NRP
Contract Type:	NRP
Contract Manager:	OVERCASH JO CHERIE C
Acreage:	1.88
COC Issued Date:	19-Feb-10
RC Executed Date:	27-Nov-07
I C Received:	Not reported
Workplan Due:	22-Mar-05
Workplan Receive:	9-Feb-05
Workplan Reviewed:	18-Feb-05
Workplan Approved:	12-Apr-05
Report Receive:	30-Jun-07
Report Reviewed:	1-Nov-07
Report Approved:	Not reported
Cap Approved:	Not reported
PCAS Number:	5591
Prim Bill Ind:	Y

SC BROWNFIELD:

Name:	EAST MAIN STREET PROPERTY - SPARTANBURG
Address:	324-342 E MAIN ST
City,State,Zip:	SPARTANBURG, SC 29302
Contract Number:	05-5591-NRP
Contract Type:	NRP
File Number:	57162
Contract Manager:	OVERCASH JO CHERIE C
Person Company:	EAST MAIN REDEVELOPMENT LLC
Primary Address1:	PO BOX 3524
Primary Address2:	Not reported
Primary City:	SPARTANBURG
Primary State Code:	SC
Primary Zip Code:	29304-3524
Type Brownfield:	Not reported
Acreage:	1.88
Contract Executed:	22-Mar-05
COC Date Issued:	19-Feb-10
RC Executed:	27-Nov-07

EAST MAIN STREET PROPERTY - SPARTANBURG (Continued) **S106880511**

Contact: A. FOSTER CHAPMAN, PRESIDENT
Status Code: COMP
IC Received: Not reported
Workplan Due: 22-Mar-05
Workplan Received: 9-Feb-05
Workplan Reviewed: 18-Feb-05
Workplan Approved: 12-Apr-05
Report Received: 30-Jun-07
Report Reviewed: 1-Nov-07
Report Approved: Not reported
Cap Approved: Not reported
Contract Mailed: Not reported
Date Terminated: Not reported
PCAS Number: 5591
Prim Bill Ind: Y

ALLSITES:
Name: EAST MAIN STREET PROPERTY - SPARTANBURG
Address: 324-342 E MAIN ST
City,State,Zip: SPARTANBURG, SC 29302
Brownfield: No
Brownfield Type: Not reported
Funds Used: No
Resp Action: No
Permit Number: SCS123456996
Program: SF
Owner: EAST MAIN REDEVELOPMENT LLC
Project Status Code: COMP
Execute Date: 03/22/2005
Restrictions Filed Date: 12/13/2007
Cleanup Contract Complete Date: 02/19/2010
Project Complete Date: 2/19/2010
File Number: 57162
Land Use Restriction: no res, no gw, no ag, no rec purposes, no day care, no elderly care, no schools, cap req, no disturb
Contamination On Site: Volatile Organic Compounds
Acreage: 1.888
Soil Contamination Desc: Soil Contamination
Soil COCS: VOCs
SW Sed Contamination Desc: Not reported
SW COCS: Not reported
GW Contamination Desc: G/W Contamination
GW COCS: VOCs
Air Contamination Desc: Not reported
Air COCS: Not reported
Lat: 34.95159
Long: -81.9238

K35 NNW 1/4-1/2 0.253 mi. 1338 ft. | **SPARTANBURG SANITARY SEWER**
172 N CONVERSE ST
SPARTANBURG, SC 29304

SEMS-ARCHIVE | **1003868425**
N/A

Site 1 of 2 in cluster K

Relative: Lower

Actual: 798 ft.

SEMS Archive:

Site ID:	0403335
EPA ID:	SCD086371119
Name:	SPARTANBURG SANITARY SEWER
Address:	172 N CONVERSE ST
Address 2:	Not reported
City,State,Zip:	SPARTANBURG, SC 29304
Cong District:	04
FIPS Code:	45083
FF:	N
NPL:	Not on the NPL
Non NPL Status:	NFRAP-Site does not qualify for the NPL based on existing information

SEMS Archive Detail:

Region:	04
Site ID:	0403335
EPA ID:	SCD086371119
Site Name:	SPARTANBURG SANITARY SEWER
NPL:	N
FF:	N
OU:	00
Action Code:	PA
Action Name:	PA
SEQ:	1
Start Date:	Not reported
Finish Date:	1984-04-01 06:00:00
Qual:	L
Current Action Lead:	EPA Perf

Region:	04
Site ID:	0403335
EPA ID:	SCD086371119
Site Name:	SPARTANBURG SANITARY SEWER
NPL:	N
FF:	N
OU:	00
Action Code:	PA
Action Name:	PA
SEQ:	2
Start Date:	1988-10-20 04:00:00
Finish Date:	1989-03-02 05:00:00
Qual:	L
Current Action Lead:	St Perf

Region:	04
Site ID:	0403335
EPA ID:	SCD086371119
Site Name:	SPARTANBURG SANITARY SEWER
NPL:	N
FF:	N
OU:	00
Action Code:	DS
Action Name:	DISCVRY
SEQ:	1

SPARTANBURG SANITARY SEWER (Continued) **1003868425**

Start Date: 1979-11-01 05:00:00
Finish Date: 1979-11-01 05:00:00
Qual: Not reported
Current Action Lead: EPA Perf

Region: 04
Site ID: 0403335
EPA ID: SCD086371119
Site Name: SPARTANBURG SANITARY SEWER
NPL: N
FF: N
OU: 00
Action Code: SI
Action Name: SI
SEQ: 1
Start Date: Not reported
Finish Date: 1991-05-09 04:00:00
Qual: N
Current Action Lead: EPA Perf

Region: 04
Site ID: 0403335
EPA ID: SCD086371119
Site Name: SPARTANBURG SANITARY SEWER
NPL: N
FF: N
OU: 00
Action Code: VS
Action Name: ARCH SITE
SEQ: 1
Start Date: Not reported
Finish Date: 1991-05-09 04:00:00
Qual: Not reported
Current Action Lead: EPA Perf In-Hse

L36 **USPS SPARTANBURG VMF** **UST FINDER** **1028689307**
SW **250 S CHURCH ST** **UST FINDER RELEASE** **N/A**
1/4-1/2 **SPARTANBURG, SC 0**
0.258 mi.
1360 ft. **Site 1 of 4 in cluster L**

Relative:
Lower

Actual:
796 ft.

UST FINDER:
Object ID: 404910
Facility ID: SC12360
Name: USPS SPARTANBURG VMF
Address: 250 S CHURCH ST
City,State,Zip: SPARTANBURG, SC
Address Match Type: PointAddress
Open USTs: 0
Closed USTs: 3
TOS USTs: 0
Population 1500ft: 534
Private Wells 1500ft: 0
Within 100yr Floodplain: No
Land Use: Developed, High Intensity
Within SPA: No
SPA PWS Facility ID: Not reported

USPS SPARTANBURG VMF (Continued) **1028689307**

SPA Water Type: Not reported
SPA Facility Type: Not reported
SPA HUC12: Not reported
Within WHPA: No
WHPA PWS Facility ID: Not reported
WHPA Water Type: Not reported
WHPA Facility Type: Not reported
WHPA HUC12: Not reported
Facility Status: Closed UST(s)
Date of Last Inspection: Not reported
EPA Region: 4
Tribe: Not reported
Coordinate Source: Geocode
X Coord: -81.93008215
Y Coord: 34.9458614000001
Latitude: 34.9458614
Longitude: -81.93008215

UST FINDER:
Object ID: 979891
Facility ID: SC12360
Tank ID: SC12360_1
Tank Status: Closed
Installation Date: Not reported
Removal Date: Not reported
Tank Capacity: 4000
Substances: GN
Tank Wall Type: Not reported

Object ID: 979892
Facility ID: SC12360
Tank ID: SC12360_2
Tank Status: Closed
Installation Date: Not reported
Removal Date: Not reported
Tank Capacity: 4000
Substances: GN
Tank Wall Type: Not reported

Object ID: 979893
Facility ID: SC12360
Tank ID: SC12360_3
Tank Status: Closed
Installation Date: Not reported
Removal Date: Not reported
Tank Capacity: 250
Substances: WO
Tank Wall Type: Not reported

UST FINDER RELEASE:
Object ID: 24556
Facility ID: SC12360
Lust ID: SC12360_1
Name: USPS SPARTANBURG VMF
Address: 250 S CHURCH ST
City,State,Zip: SPARTANBURG, SC 0

USPS SPARTANBURG VMF (Continued) **1028689307**

Address Match Type:	PointAddress
Reported Date:	1991/01/21 15:59:59+00
Status:	No Further Action
Substance:	PETRO
Population within 1500ft:	534
Domestic Wells within 1500ft:	0
Land Use:	Developed, High Intensity
Within SPA:	No
SPA PWS Facility ID:	Not reported
SPA Water Type:	Not reported
SPA Facility Type:	Not reported
SPA HUC12:	Not reported
Within WHPA:	No
WHPA PWS Facility ID:	Not reported
WHPA Water Type:	Not reported
WHPA Facility Type:	Not reported
WHPA HUC12:	Not reported
Within 100yr Floodplain:	No
Tribe:	Not reported
EPA Region:	4
NFA Letter 1:	Not reported
NFA Letter 2:	Not reported
NFA Letter 3:	Not reported
NFA Letter 4:	Not reported
Closed With Residual Contaminate:	Not reported
Coordinate Source:	Geocode
X Coord:	-81.93008
Y Coord:	34.94586
Latitude:	34.94586
Longitude:	-81.93008

L37 **USPS SPARTANBURG VMF** **UST** **U004253879**
SW **250 S CHURCH ST** **LUST** **N/A**
1/4-1/2 **SPARTANBURG, SC 29306**
0.258 mi.
1360 ft. **Site 2 of 4 in cluster L**

Relative:
Lower

Actual:
796 ft.

LUST:

Name:	USPS SPARTANBURG VMF
Address:	250 S CHURCH ST
City,State,Zip:	SPARTANBURG, SC
Release Number:	1
Facility ID:	12360
Release Status Number:	Not reported
Substance:	PETRO
Tank Owner Company Name:	USPS COLUMBIA
Tank Owner Last Name:	USPS COLUMBIA
Tank Owner First name:	Not reported
NFA Date:	05/10/1994
Tank Owner City:	COLUMBIA
Confirmed Date:	01/21/1991
Release Date:	01/21/1991
EID:	1770254
Local Facility District:	Spartanburg EQC Office
SCRBCA Class Number:	Not reported
Release Fin Type Code:	UNK
Qualified:	Not reported
Release Source:	UST

USPS SPARTANBURG VMF (Continued) **U004253879**

Local Fac Last Name: USPS SPARTANBURG VMF
Local Fac First Name: Not reported
User Name: WRIGHTJW
Cleanup Initiated Date: 01/21/1991
Prefix: N
Total Score: Not reported

UST:
Name: USPS SPARTANBURG VMF
Address: 250 S CHURCH ST
City: SPARTANBURG
Facility ID: 12360
Permit: N 12360
Owner: USPS COLUMBIA
Owner Address: 2001 DIXIANA RD
Owner City, st, zip: WEST COLUMBIA SC 29172
Owner Phone: 803-926-4301

Tank ID: 1
Status: Abandoned
Capacity: 4000
Product: Gasoline
Calcage: 25

Name: USPS SPARTANBURG VMF
Address: 250 S CHURCH ST
City: SPARTANBURG

Tank ID: 2
Status: Abandoned
Capacity: 4000
Product: Gasoline
Calcage: 25

Name: USPS SPARTANBURG VMF
Address: 250 S CHURCH ST
City: SPARTANBURG

Tank ID: 3
Status: Abandoned
Capacity: 250
Product: Waste oil, burnt oil, used oil
Calcage: 25

L38 **CHURCH ST PROPERTY** **UST** **U004255260**
SW **250 S CHURCH ST** **LUST** **N/A**
1/4-1/2 **SPARTANBURG, SC 29301**
0.258 mi.
1360 ft. **Site 3 of 4 in cluster L**

Relative:
Lower

Actual:
796 ft.

LUST:
Name: S CHURCH ST PROPERTY
Address: 250 S CHURCH ST
City,State,Zip: SPARTANBURG, SC 29301
Release Number: 1
Facility ID: 19378
Release Status Number: 8

CHURCH ST PROPERTY (Continued) **U004255260**

Substance: PETROL
Tank Owner Company Name: MINUTE SAVER
Tank Owner Last Name: MINUTE SAVER
Tank Owner First name: Not reported
NFA Date: 06/13/2011
Tank Owner City: Not reported
Confirmed Date: 04/04/2008
Release Date: 08/26/2006
EID: 38533208
Local Facility District: Spartanburg EQC Office
SCRBCA Class Number: 3BF
Release Fin Type Code: RSARA
Qualified: N
Release Source: UST
Local Fac Last Name: S CHURCH ST PROPERTY
Local Fac First Name: Not reported
User Name: SMITHA2
Cleanup Initiated Date: 04/04/2008
Prefix: U
Total Score: 0

GW Flow:
Release Date: 08/26/2006
Cleanup Complete Date: 06/13/2011
Depth to Ground Water: 14
Ground Water Flow Direction: NW
Release Number: 1
Confirmed date: 04/04/2008
RP Name: ORPHAN MINUTE SAVER
RP Address: Not reported
RP City: Not reported
RP State: SC
RP Zip: 29803
SCRBCA Class Code: CLASS3BF
Project Manager: SMITH, ALEXANDER F
Release Fin Type Code: RSARA

UST:
Name: CHURCH ST PROPERTY
Address: 250 S CHURCH ST
City: SPARTANBURG
Facility ID: 19378
Permit: U 19378
Owner: MINUTE SAVER
Owner Address: Not reported
Owner City, st, zip: SC 29803
Owner Phone: Not reported

Tank ID: Not reported
Status: Not reported
Capacity: Not reported
Product: Not reported
Calcage: Not reported

L39 SW 1/4-1/2 0.258 mi. 1360 ft. | **S CHURCH ST PROPERTY**
250 S CHURCH ST
SPARTANBURG, SC 29301 | **UST FINDER RELEASE** | **1029102665**
N/A

Site 4 of 4 in cluster L

Relative: Lower
Actual: 796 ft.

UST FINDER RELEASE:

Object ID:	22899
Facility ID:	SC19378
Lust ID:	SC19378_1
Name:	S CHURCH ST PROPERTY
Address:	250 S CHURCH ST
City,State,Zip:	SPARTANBURG, SC 29301
Address Match Type:	Not reported
Reported Date:	2006/08/26 15:59:59+00
Status:	No Further Action
Substance:	PETROL
Population within 1500ft:	480
Domestic Wells within 1500ft:	0
Land Use:	Developed, High Intensity
Within SPA:	No
SPA PWS Facility ID:	Not reported
SPA Water Type:	Not reported
SPA Facility Type:	Not reported
SPA HUC12:	Not reported
Within WHPA:	No
WHPA PWS Facility ID:	Not reported
WHPA Water Type:	Not reported
WHPA Facility Type:	Not reported
WHPA HUC12:	Not reported
Within 100yr Floodplain:	No
Tribe:	Not reported
EPA Region:	4
NFA Letter 1:	Not reported
NFA Letter 2:	Not reported
NFA Letter 3:	Not reported
NFA Letter 4:	Not reported
Closed With Residual Contaminate:	Not reported
Coordinate Source:	State
X Coord:	-81.9309082
Y Coord:	34.94567871
Latitude:	34.94567871
Longitude:	-81.9309082

---

40 SSW 1/4-1/2 0.260 mi. 1375 ft. | **THOMAS & SONS INC**
276 S CHURCH ST
SPARTANBURG, SC 29306 | **SHWS**
DRYCLEANERS | **S105621448**
N/A

Relative: Lower
Actual: 784 ft.

SHWS:

Name:	THOMAS & SONS INC
Address:	276 S CHURCH ST
City,State,Zip:	SPARTANBURG, SC 29306
EPA ID:	SCDRY0051207

Drycleaners:

Name:	THOMAS & SONS INC
Address:	276 S CHURCH ST

THOMAS & SONS INC (Continued) **S105621448**

City,State,Zip: SPARTANBURG, SC
BLWM Number: 51207
Rank: TIER III
Priority Group Explanation: TIER III

M41 NNW 1/4-1/2 0.265 mi. 1399 ft. **FRANK HALL TIRE SERVICE INC** **UST U003521523**
176 N LIBERTY ST **LUST N/A**
SPARTANBURG, SC 29306

Site 1 of 2 in cluster M

Relative: Lower

Actual: 791 ft.

LUST:
Name: FRANK HALL TIRE SERVICE INC
Address: 176 N LIBERTY ST
City,State,Zip: SPARTANBURG, SC
Release Number: 1
Facility ID: 08454
Release Status Number: Not reported
Substance: PETRO
Tank Owner Company Name: FRANK HALL TIRE SERVICE IN
Tank Owner Last Name: Not reported
Tank Owner First name: Not reported
NFA Date: 09/28/1999
Tank Owner City: Not reported
Confirmed Date: Not reported
Release Date: 06/30/1993
EID: Not reported
Local Facility District: Not reported
SCRBCA Class Number: Not reported
Release Fin Type Code: Not reported
Qualified: Not reported
Release Source: Not reported
Local Fac Last Name: Not reported
Local Fac First Name: Not reported
User Name: LONGKH
Cleanup Initiated Date: 06/02/1997
Prefix: Not reported
Total Score: 0

GW Flow:
Release Date: 06/30/1993
Cleanup Complete Date: 09/28/1999
Depth to Ground Water: Not reported
Ground Water Flow Direction: Not reported
Release Number: 1
Confirmed date: 06/02/1997
RP Name: FRANK HALL TIRE SERV INC
RP Address: 1534 E MAIN ST
RP City: SPARTANBURG
RP State: SC
RP Zip: 29307-2206
SCRBCA Class Code: CLASS5B
Project Manager: LONG, KRISTEN H
Release Fin Type Code: WS

UST:
Name: FRANK HALL TIRE SERVICE INC

FRANK HALL TIRE SERVICE INC (Continued) **U003521523**

Address:	176 N LIBERTY ST
City:	SPARTANBURG
Facility ID:	08454
Permit:	N 08454
Owner:	FRANK HALL TIRE SERVICE INC
Owner Address:	1534 E MAIN ST
Owner City, st, zip:	SPARTANBURG SC 29307-2206
Owner Phone:	864-585-4353
Tank ID:	1
Status:	**Abandoned**
Capacity:	1000
Product:	Waste oil, burnt oil, used oil
Calcage:	25

M42
NNW
1/4-1/2
0.265 mi.
1399 ft.

FRANK HALL TIRE SERVICE INC
176 N LIBERTY ST
SPARTANBURG, SC 0

UST FINDER **1028701194**
UST FINDER RELEASE **N/A**

Site 2 of 2 in cluster M

Relative:
Lower

Actual:
791 ft.

UST FINDER:

Object ID:	398007
Facility ID:	SC8454
Name:	FRANK HALL TIRE SERVICE INC
Address:	176 N LIBERTY ST
City,State,Zip:	SPARTANBURG, SC
Address Match Type:	Not reported
Open USTs:	0
Closed USTs:	1
TOS USTs:	0
Population 1500ft:	Not reported
Private Wells 1500ft:	0
Within 100yr Floodplain:	No
Land Use:	Not reported
Within SPA:	No
SPA PWS Facility ID:	Not reported
SPA Water Type:	Not reported
SPA Facility Type:	Not reported
SPA HUC12:	Not reported
Within WHPA:	No
WHPA PWS Facility ID:	Not reported
WHPA Water Type:	Not reported
WHPA Facility Type:	Not reported
WHPA HUC12:	Not reported
Facility Status:	Closed UST(s)
Date of Last Inspection:	Not reported
EPA Region:	4
Tribe:	Not reported
Coordinate Source:	State
X Coord:	-81.93029785
Y Coord:	34.9520874
Latitude:	34.9520874
Longitude:	-81.93029785

UST FINDER:

Object ID:	1014426
Facility ID:	SC8454

FRANK HALL TIRE SERVICE INC (Continued) **1028701194**

Tank ID: SC8454_1
Tank Status: Closed
Installation Date: Not reported
Removal Date: Not reported
Tank Capacity: 1000
Substances: WO
Tank Wall Type: Not reported

UST FINDER RELEASE:
Object ID: 22932
Facility ID: SC8454
Lust ID: SC8454_1
Name: FRANK HALL TIRE SERVICE INC
Address: 176 N LIBERTY ST
City,State,Zip: SPARTANBURG, SC 0
Address Match Type: Not reported
Reported Date: 1993/06/30 15:59:59+00
Status: No Further Action
Substance: PETRO
Population within 1500ft: 77
Domestic Wells within 1500ft: 0
Land Use: Developed, High Intensity
Within SPA: No
SPA PWS Facility ID: Not reported
SPA Water Type: Not reported
SPA Facility Type: Not reported
SPA HUC12: Not reported
Within WHPA: No
WHPA PWS Facility ID: Not reported
WHPA Water Type: Not reported
WHPA Facility Type: Not reported
WHPA HUC12: Not reported
Within 100yr Floodplain: No
Tribe: Not reported
EPA Region: 4
NFA Letter 1: Not reported
NFA Letter 2: Not reported
NFA Letter 3: Not reported
NFA Letter 4: Not reported
Closed With Residual Contaminate: Not reported
Coordinate Source: State
X Coord: -81.93029785
Y Coord: 34.9520874
Latitude: 34.9520874
Longitude: -81.93029785

N43 SSW 1/4-1/2 0.272 mi. 1438 ft. | **CAREY PROPERTY** | **UST FINDER RELEASE** | **1029102603**
307 S CHURCH ST | **N/A**
SPARTANBURG, SC 29301

Site 1 of 4 in cluster N

Relative: Lower
Actual: 779 ft.

UST FINDER RELEASE:
Object ID: 24563
Facility ID: SC16045
Lust ID: SC16045_1

CAREY PROPERTY (Continued) **1029102603**

Name: CAREY PROPERTY
Address: 307 S CHURCH ST
City,State,Zip: SPARTANBURG, SC 29301
Address Match Type: PointAddress
Reported Date: 1995/06/22 15:59:59+00
Status: No Further Action
Substance: PETRO
Population within 1500ft: 754
Domestic Wells within 1500ft: 0
Land Use: Developed, Medium Intensity
Within SPA: No
SPA PWS Facility ID: Not reported
SPA Water Type: Not reported
SPA Facility Type: Not reported
SPA HUC12: Not reported
Within WHPA: No
WHPA PWS Facility ID: Not reported
WHPA Water Type: Not reported
WHPA Facility Type: Not reported
WHPA HUC12: Not reported
Within 100yr Floodplain: No
Tribe: Not reported
EPA Region: 4
NFA Letter 1: Not reported
NFA Letter 2: Not reported
NFA Letter 3: Not reported
NFA Letter 4: Not reported
Closed With Residual Contaminate: Not reported
Coordinate Source: Geocode
X Coord: -81.92896
Y Coord: 34.9443400000001
Latitude: 34.94434
Longitude: -81.92896

N44 SSW 1/4-1/2 0.272 mi. 1438 ft. **PROPERTY** **UST** **U004254505**
307 S CHURCH ST **LUST** **N/A**
SPARTANBURG, SC 29301

Site 2 of 4 in cluster N

Relative: Lower

Actual: 779 ft.

LUST:
Name: CAREY PROPERTY
Address: 307 S CHURCH ST
City,State,Zip: SPARTANBURG, SC 29301
Release Number: 1
Facility ID: 16045
Release Status Number: Not reported
Substance: PETRO
Tank Owner Company Name: G VIRGINIA & HELEN CAREY
Tank Owner Last Name: CAREY
Tank Owner First name: G VIRGINIA
NFA Date: 07/17/1995
Tank Owner City: KANEOHE
Confirmed Date: 06/22/1995
Release Date: 06/22/1995
EID: 1789650
Local Facility District: Spartanburg EQC Office
SCRBCA Class Number: Not reported

PROPERTY (Continued) **U004254505**

Release Fin Type Code: UNK
Qualified: Not reported
Release Source: UST
Local Fac Last Name: CAREY PROPERTY
Local Fac First Name: Not reported
User Name: WISNEWBJ
Cleanup Initiated Date: 06/22/1995
Prefix: U
Total Score: Not reported

UST:
Name: PROPERTY
Address: 307 S CHURCH ST
City: SPARTANBURG
Facility ID: 16045
Permit: U 16045
Owner: G VIRGINIA & HELEN CAREY
Owner Address: 46 033 KUMOO PL
Owner City, st, zip: KANEOHE HI 96744-3519
Owner Phone: 808-235-4070

Tank ID: Not reported
Status: Not reported
Capacity: Not reported
Product: Not reported
Calcage: Not reported

N45 SSW 1/4-1/2 0.272 mi. 1438 ft. | **FMR DRYCLEAN USA OF SC INC** | **SHWS** | **S105621612**
307 S CHURCH ST | **DRYCLEANERS** | **N/A**
SPARTANBURG, SC 29304

Site 3 of 4 in cluster N

Relative: Lower
Actual: 779 ft.

SHWS:
Name: FMR DRYCLEAN USA OF SC INC
Address: 307 S CHURCH ST
City,State,Zip: SPARTANBURG, SC 29304
EPA ID: SCDRY0052498

Drycleaners:
Name: FMR DRYCLEAN USA OF SC INC
Address: 307 S CHURCH ST
City,State,Zip: SPARTANBURG, SC
BLWM Number: 52498
Rank: TIER II
Priority Group Explanation: TIER II

O46 WNW 1/4-1/2 0.290 mi. 1529 ft. | **EXTENDED STAY AMERICA**
100 DUNBAR ST
SPARTANBURG, SC 29306

RCR | **U004140898**
N/A

Site 1 of 3 in cluster O

Relative: Lower
Actual: 797 ft.

RCR:

Name:	EXTENDED STAY AMERICA
Address:	100 DUNBAR ST
City,State,Zip:	SPARTANBURG, SC 29306-5186
Entity Responsibility:	Not reported
Region:	Not reported
Tax Id:	7-12-20-057.00
Latitude:	Not reported
Longitude:	-81.933
Tracking Number:	18790
Regulatory Program:	Not reported
Reported:	02/07/2002
CU-MCL:	06/21/2011
Unit Type:	Not reported
Unit Number/Letter:	Not reported
Area/Acres:	Not reported
Affected Media:	Not reported
Site/Unit:	Not reported
Condtions:	Not reported
Associated Response/Corrective Action:	Not reported
Associated Chemicals Requiring:	Not reported

O47 WNW 1/4-1/2 0.290 mi. 1529 ft. | **EXTENDED STAY AMERICA**
100 DUNBAR ST
SPARTANBURG, SC

UST FINDER
UST FINDER RELEASE

1028693966
N/A

Site 2 of 3 in cluster O

Relative: Lower
Actual: 797 ft.

UST FINDER:

Object ID:	397988
Facility ID:	SC18790
Name:	EXTENDED STAY AMERICA
Address:	100 DUNBAR ST
City,State,Zip:	SPARTANBURG, SC
Address Match Type:	Not reported
Open USTs:	0
Closed USTs:	2
TOS USTs:	0
Population 1500ft:	Not reported
Private Wells 1500ft:	0
Within 100yr Floodplain:	No
Land Use:	Not reported
Within SPA:	No
SPA PWS Facility ID:	Not reported
SPA Water Type:	Not reported
SPA Facility Type:	Not reported
SPA HUC12:	Not reported
Within WHPA:	No
WHPA PWS Facility ID:	Not reported
WHPA Water Type:	Not reported
WHPA Facility Type:	Not reported
WHPA HUC12:	Not reported
Facility Status:	Closed UST(s)
Date of Last Inspection:	Not reported

EXTENDED STAY AMERICA (Continued) **1028693966**

EPA Region: 4
Tribe: Not reported
Coordinate Source: State
X Coord: -81.9329834
Y Coord: 34.9497070300001
Latitude: 34.94970703
Longitude: -81.9329834

UST FINDER:
Object ID: 992430
Facility ID: SC18790
Tank ID: SC18790_1
Tank Status: Closed
Installation Date: Not reported
Removal Date: Not reported
Tank Capacity: 1000
Substances: GN
Tank Wall Type: Not reported

Object ID: 992431
Facility ID: SC18790
Tank ID: SC18790_2
Tank Status: Closed
Installation Date: Not reported
Removal Date: Not reported
Tank Capacity: 1000
Substances: GN
Tank Wall Type: Not reported

UST FINDER RELEASE:
Object ID: 22919
Facility ID: SC18790
Lust ID: SC18790_1
Name: EXTENDED STAY AMERICA
Address: 100 DUNBAR ST
City,State,Zip: SPARTANBURG, SC 0
Address Match Type: Not reported
Reported Date: 2002/02/07 15:59:59+00
Status: No Further Action
Substance: PETROL
Population within 1500ft: 187
Domestic Wells within 1500ft: 0
Land Use: Developed, High Intensity
Within SPA: No
SPA PWS Facility ID: Not reported
SPA Water Type: Not reported
SPA Facility Type: Not reported
SPA HUC12: Not reported
Within WHPA: No
WHPA PWS Facility ID: Not reported
WHPA Water Type: Not reported
WHPA Facility Type: Not reported
WHPA HUC12: Not reported
Within 100yr Floodplain: No
Tribe: Not reported
EPA Region: 4

EXTENDED STAY AMERICA (Continued) **1028693966**

NFA Letter 1: Not reported
NFA Letter 2: Not reported
NFA Letter 3: Not reported
NFA Letter 4: Not reported
Closed With Residual Contaminate: Not reported
Coordinate Source: State
X Coord: -81.9329834
Y Coord: 34.9497070300001
Latitude: 34.94970703
Longitude: -81.9329834

Object ID: 22920
Facility ID: SC18790
Lust ID: SC18790_2
Name: EXTENDED STAY AMERICA
Address: 100 DUNBAR ST
City,State,Zip: SPARTANBURG, SC 0
Address Match Type: Not reported
Reported Date: 2002/02/07 15:59:59+00
Status: No Further Action
Substance: PETROL
Population within 1500ft: 187
Domestic Wells within 1500ft: 0
Land Use: Developed, High Intensity
Within SPA: No
SPA PWS Facility ID: Not reported
SPA Water Type: Not reported
SPA Facility Type: Not reported
SPA HUC12: Not reported
Within WHPA: No
WHPA PWS Facility ID: Not reported
WHPA Water Type: Not reported
WHPA Facility Type: Not reported
WHPA HUC12: Not reported
Within 100yr Floodplain: No
Tribe: Not reported
EPA Region: 4
NFA Letter 1: Not reported
NFA Letter 2: Not reported
NFA Letter 3: Not reported
NFA Letter 4: Not reported
Closed With Residual Contaminate: Not reported
Coordinate Source: State
X Coord: -81.9329834
Y Coord: 34.9497070300001
Latitude: 34.94970703
Longitude: -81.9329834

O48 WNW 1/4-1/2 0.290 mi. 1529 ft. | **EXTENDED STAY AMERICA**
100 DUNBAR ST
SPARTANBURG, SC 29306

UST U004292029
LUST N/A

Site 3 of 3 in cluster O

Relative: Lower

Actual: 797 ft.

LUST:

Name:	EXTENDED STAY AMERICA
Address:	100 DUNBAR ST
City,State,Zip:	SPARTANBURG, SC
Release Number:	1
Facility ID:	18790
Release Status Number:	1
Substance:	PETROL
Tank Owner Company Name:	SPARTANBURG CITY OF
Tank Owner Last Name:	SPARTANBURG CITY OF
Tank Owner First name:	Not reported
NFA Date:	06/21/2011
Tank Owner City:	SPARTANBURG
Confirmed Date:	02/07/2002
Release Date:	02/07/2002
EID:	3307968
Local Facility District:	Spartanburg EQC Office
SCRBCA Class Number:	5A
Release Fin Type Code:	W25
Qualified:	Y
Release Source:	UST
Local Fac Last Name:	EXTENDED STAY AMERICA
Local Fac First Name:	Not reported
User Name:	RIVERSMS
Cleanup Initiated Date:	02/07/2002
Prefix:	U
Total Score:	1

GW Flow:

Release Date:	02/07/2002
Cleanup Complete Date:	Not reported
Depth to Ground Water:	18
Ground Water Flow Direction:	SW
Release Number:	1
Confirmed date:	02/07/2002
RP Name:	SPARTANBURG CITY OF
RP Address:	145 W BROAD ST
RP City:	SPARTANBURG
RP State:	SC
RP Zip:	29306
SCRBCA Class Code:	CLASS4AA
Project Manager:	RIVERS, MIKE S
Release Fin Type Code:	W25

Name:	EXTENDED STAY AMERICA
Address:	100 DUNBAR ST
City,State,Zip:	SPARTANBURG, SC
Release Number:	2
Facility ID:	18790
Release Status Number:	1
Substance:	PETROL
Tank Owner Company Name:	SPARTANBURG CITY OF
Tank Owner Last Name:	SPARTANBURG CITY OF

EXTENDED STAY AMERICA (Continued) **U004292029**

Tank Owner First name: Not reported
NFA Date: 09/24/2004
Tank Owner City: SPARTANBURG
Confirmed Date: 02/07/2002
Release Date: 02/07/2002
EID: 3307968
Local Facility District: Spartanburg EQC Office
SCRBCA Class Number: 5A
Release Fin Type Code: W25
Qualified: Y
Release Source: UST
Local Fac Last Name: EXTENDED STAY AMERICA
Local Fac First Name: Not reported
User Name: MILENKMP
Cleanup Initiated Date: 02/07/2002
Prefix: U
Total Score: 1

GW Flow:
Release Date: 02/07/2002
Cleanup Complete Date: 09/23/2004
Depth to Ground Water: 14.5
Ground Water Flow Direction: SW
Release Number: 2
Confirmed date: 02/07/2002
RP Name: SPARTANBURG CITY OF
RP Address: 145 W BROAD ST
RP City: SPARTANBURG
RP State: SC
RP Zip: 29306
SCRBCA Class Code: CLASS5A
Project Manager: MILENKOVA, MAIA P
Release Fin Type Code: W25

UST:
Name: EXTENDED STAY AMERICA
Address: 100 DUNBAR ST
City: SPARTANBURG
Facility ID: 18790
Permit: U 18790
Owner: SPARTANBURG CITY OF
Owner Address: 145 W BROAD ST
Owner City, st, zip: SPARTANBURG SC 29304
Owner Phone: 864-596-3690

Tank ID: 1
Status: Abandoned
Capacity: 1000
Product: Gasoline
Calcage: 0

Name: EXTENDED STAY AMERICA
Address: 100 DUNBAR ST
City: SPARTANBURG

Tank ID: 2

EXTENDED STAY AMERICA (Continued) **U004292029**

Status:	**Abandoned**
Capacity:	1000
Product:	Gasoline
Calcage:	0

---

49 NE 1/4-1/2 0.295 mi. 1556 ft.

FMR DRYCLEAN USA OF SC INC
346 E MAIN ST
SPARTANBURG, SC 29302

SHWS DRYCLEANERS **S105621615 N/A**

Relative: Higher
Actual: 813 ft.

SHWS:

Name:	FMR DRYCLEAN USA OF SC INC
Address:	346 E MAIN ST
City,State,Zip:	SPARTANBURG, SC 29302
EPA ID:	SCDRY0052492

Drycleaners:

Name:	FMR DRYCLEAN USA OF SC INC
Address:	346 E MAIN ST
City,State,Zip:	SPARTANBURG, SC
BLWM Number:	52492
Rank:	TIER III
Priority Group Explanation:	TIER III

K50 NNW 1/4-1/2 0.295 mi. 1559 ft.

CULTURAL CENTER FOUNDATION
ST JOHN & CONVERSE STS
SPARTANBURG, SC 29301

Site 2 of 2 in cluster K

UST GWCI LUST RCR **U003520640 N/A**

Relative: Lower
Actual: 785 ft.

LUST:

Name:	CULTURAL CENTER FOUNDATION
Address:	ST JOHN & CONVERSE STS
City,State,Zip:	SPARTANBURG, SC 29301
Release Number:	1
Facility ID:	15396
Release Status Number:	3
Substance:	PETRO
Tank Owner Company Name:	CULTURAL CENTER FOUNDAT
Tank Owner Last Name:	CULTURAL CENTER FOUNDATION
Tank Owner First name:	Not reported
NFA Date:	08/06/2012
Tank Owner City:	SPARTANBURG
Confirmed Date:	02/09/1993
Release Date:	11/13/1992
EID:	1785208
Local Facility District:	Spartanburg EQC Office
SCRBCA Class Number:	3BE
Release Fin Type Code:	WS
Qualified:	Y
Release Source:	UST
Local Fac Last Name:	CULTURAL CENTER FOUNDATION
Local Fac First Name:	Not reported
User Name:	RIVERSMS
Cleanup Initiated Date:	02/09/1993

CULTURAL CENTER FOUNDATION (Continued) **U003520640**

Prefix: U
Total Score: 883

GW Flow:
Release Date: 11/13/1992
Cleanup Complete Date: Not reported
Depth to Ground Water: 18
Ground Water Flow Direction: NE
Release Number: 1
Confirmed date: 02/09/1993
RP Name: CULTURAL CENTER FOUNDATION
RP Address: ST JOHN & CONVERSE STS
RP City: SPARTANBURG
RP State: SC
RP Zip: 29301
SCRBCA Class Code: CLASS3BE
Project Manager: RIVERS, MIKE S
Release Fin Type Code: WS

UST:
Name: CULTURAL CENTER FOUNDATION
Address: ST JOHN & CONVERSE STS
City: SPARTANBURG
Facility ID: 15396
Permit: U 15396
Owner: CULTURAL CENTER FOUNDATION
Owner Address: ST JOHN & CONVERSE STS
Owner City, st, zip: SPARTANBURG SC 29301
Owner Phone: Not reported

Tank ID: 1
Status: Abandoned
Capacity: 1000
Product: Multiple hydrocarbons
Calcage: 25

RCR:
Name: CULTURAL CENTER FOUNDATION
Address: ST JOHN & CONVERSE ST
City,State,Zip: SPARTANBURG, SC 29301
Entity Responsibility: Not reported
Region: Not reported
Tax Id: 7-12-06-195.00
Latitude: Not reported
Longitude: -81.92875
Tracking Number: 15396
Regulatory Program: Not reported
Reported: 11/13/2092
CU-MCL: 08/06/2012
Unit Type: Not reported
Unit Number/Letter: Not reported
Area/Acres: Not reported
Affected Media: Not reported
Site/Unit: Not reported
Condtions: Not reported
Associated Response/Corrective Action: Not reported

CULTURAL CENTER FOUNDATION (Continued) **U003520640**

Associated Chemicals Requiring: Not reported

SC GWIC:
Bureau: BLWM
EAP ID: Not reported
Solid Waste Permit #: Not reported
Bureau of Land & Waste Management File #: Not reported
Permit Number: 15396
WPC Permit: Not reported
Program: DUST
Contamination: PETRO
Petroleum Products: True
Volatile Organic Compounds: False
Metals: False
Nitrates or Potential to Nitrate: False
Pesticides & Herbicides: False
Polychlorinated Biphenyls: False
Base, Neutral, & Acid Extractables: False
Phenols: False
Radionuclides Over Max Contaminant Levels: False
Sources Not In Other Categories: False
Source: UST
Underground Storage Tanks: True
Pits, Ponds, & Lagoons: False
Spills & Leaks: False
Landfills: False
Aboveground Storage Tank: False
Spray Irrigation: False
Single-Event Spill: False
Unpermitted Disposal: False
Septic Tank/Tile Field: False
Substances Not In Other Categories: False
Sources of Contamination Undetermined: False
Assessment: Yes
Monitoring: No
Remediation: No
Surface Impact: No
Drinking Water Well Impact: No
Remarks: Site ID # 15396. RBCA Classification 3AA1. Conducting investigation/Risk Assessment.

P51 **SIMS CHEVRON** **UST FINDER** **1028701182**
NW **127 E ST JOHN ST** **UST FINDER RELEASE** **N/A**
1/4-1/2 **SPARTANBURG, SC 0**
0.306 mi.
1614 ft. **Site 1 of 5 in cluster P**

Relative:
Lower

Actual:
793 ft.

UST FINDER:
Object ID: 398000
Facility ID: SC8443
Name: SIMS CHEVRON
Address: 127 E ST JOHN ST
City,State,Zip: SPARTANBURG, SC
Address Match Type: Not reported
Open USTs: 0
Closed USTs: 7
TOS USTs: 0

SIMS CHEVRON (Continued) **1028701182**

Population 1500ft: Not reported
Private Wells 1500ft: 0
Within 100yr Floodplain: No
Land Use: Not reported
Within SPA: No
SPA PWS Facility ID: Not reported
SPA Water Type: Not reported
SPA Facility Type: Not reported
SPA HUC12: Not reported
Within WHPA: No
WHPA PWS Facility ID: Not reported
WHPA Water Type: Not reported
WHPA Facility Type: Not reported
WHPA HUC12: Not reported
Facility Status: Closed UST(s)
Date of Last Inspection: Not reported
EPA Region: 4
Tribe: Not reported
Coordinate Source: State
X Coord: -81.9317278899999
Y Coord: 34.9517100900001
Latitude: 34.95171009
Longitude: -81.93172789

UST FINDER:
Object ID: 1014357
Facility ID: SC8443
Tank ID: SC8443_1
Tank Status: Closed
Installation Date: Not reported
Removal Date: Not reported
Tank Capacity: 4000
Substances: GN
Tank Wall Type: Not reported

Object ID: 1014358
Facility ID: SC8443
Tank ID: SC8443_2
Tank Status: Closed
Installation Date: Not reported
Removal Date: Not reported
Tank Capacity: 4000
Substances: GN
Tank Wall Type: Not reported

Object ID: 1014359
Facility ID: SC8443
Tank ID: SC8443_3
Tank Status: Closed
Installation Date: Not reported
Removal Date: Not reported
Tank Capacity: 4000
Substances: GN
Tank Wall Type: Not reported

Object ID: 1014360
Facility ID: SC8443
Tank ID: SC8443_4

SIMS CHEVRON (Continued) **1028701182**

Tank Status: Closed
Installation Date: Not reported
Removal Date: Not reported
Tank Capacity: 4000
Substances: GN
Tank Wall Type: Not reported

Object ID: 1014361
Facility ID: SC8443
Tank ID: SC8443_5
Tank Status: Closed
Installation Date: Not reported
Removal Date: Not reported
Tank Capacity: 3000
Substances: DL
Tank Wall Type: Not reported

Object ID: 1014362
Facility ID: SC8443
Tank ID: SC8443_7
Tank Status: Closed
Installation Date: Not reported
Removal Date: Not reported
Tank Capacity: 560
Substances: WO
Tank Wall Type: Not reported

Object ID: 1014363
Facility ID: SC8443
Tank ID: SC8443_8
Tank Status: Closed
Installation Date: Not reported
Removal Date: Not reported
Tank Capacity: 560
Substances: KN
Tank Wall Type: Not reported

UST FINDER RELEASE:
Object ID: 22929
Facility ID: SC8443
Lust ID: SC8443_1
Name: SIMS CHEVRON
Address: 127 E ST JOHN ST
City,State,Zip: SPARTANBURG, SC 0
Address Match Type: Not reported
Reported Date: 1991/12/31 15:59:59+00
Status: Open
Substance: PETRO
Population within 1500ft: 98
Domestic Wells within 1500ft: 0
Land Use: Developed, High Intensity
Within SPA: No
SPA PWS Facility ID: Not reported
SPA Water Type: Not reported
SPA Facility Type: Not reported
SPA HUC12: Not reported

SIMS CHEVRON (Continued) **1028701182**

Within WHPA: No
WHPA PWS Facility ID: Not reported
WHPA Water Type: Not reported
WHPA Facility Type: Not reported
WHPA HUC12: Not reported
Within 100yr Floodplain: No
Tribe: Not reported
EPA Region: 4
NFA Letter 1: Not reported
NFA Letter 2: Not reported
NFA Letter 3: Not reported
NFA Letter 4: Not reported
Closed With Residual Contaminate: Not reported
Coordinate Source: State
X Coord: -81.9317278899999
Y Coord: 34.9517100900001
Latitude: 34.95171009
Longitude: -81.93172789

P52 **SIMS CHEVRON** **UST** **U003525187**
NW **127 E ST JOHN ST** **BROWNFIELDS** **N/A**
1/4-1/2 **SPARTANBURG, SC 29306** **VCP**
0.306 mi. **SHWS**
1614 ft. **Site 2 of 5 in cluster P** **GWCI**
LUST

Relative:
Lower

Actual:
793 ft.

SHWS:
Name: SIMS CHEVRON
Address: 127 EAST ST JOHN ST
City,State,Zip: SPARTANBURG, SC 29306
EPA ID: SCS123457862

LUST:
Name: SIMS CHEVRON
Address: 127 E ST JOHN ST
City,State,Zip: SPARTANBURG, SC
Release Number: 1
Facility ID: 08443
Release Status Number: Not reported
Substance: PETRO
Tank Owner Company Name: PETROLEUM WORLD INC
Tank Owner Last Name: Not reported
Tank Owner First name: Not reported
NFA Date: Not reported
Tank Owner City: Not reported
Confirmed Date: Not reported
Release Date: 12/31/1991
EID: Not reported
Local Facility District: Not reported
SCRBCA Class Number: Not reported
Release Fin Type Code: Not reported
Qualified: Not reported
Release Source: Not reported
Local Fac Last Name: Not reported
Local Fac First Name: Not reported
User Name: HOFFERQM
Cleanup Initiated Date: 03/23/1992

SIMS CHEVRON (Continued) **U003525187**

Prefix: Not reported
Total Score: 3916

GW Flow:
Release Date: 12/31/1991
Cleanup Complete Date: Not reported
Depth to Ground Water: 25
Ground Water Flow Direction: NE
Release Number: 1
Confirmed date: 03/23/1992
RP Name: PETROLEUM WORLD
RP Address: 108 W WARREN ST STE 332
RP City: SHELBY
RP State: NC
RP Zip: 28150
SCRBCA Class Code: CLASS3BA
Project Manager: MILENKOVA, MAIA P
Release Fin Type Code: WS

UST:
Name: SIMS CHEVRON
Address: 127 E ST JOHN ST
City: SPARTANBURG
Facility ID: 08443
Permit: N 08443
Owner: PETROLEUM WORLD INC
Owner Address: 681 NC 120 HWY
Owner City, st, zip: MOORESBORO NC 28114-6713
Owner Phone: 828-453-7351

Tank ID: 1
Status: Abandoned
Capacity: 4000
Product: Gasoline
Calcage: 5

Name: SIMS CHEVRON
Address: 127 E ST JOHN ST
City: SPARTANBURG

Tank ID: 2
Status: Abandoned
Capacity: 4000
Product: Gasoline
Calcage: 15

Name: SIMS CHEVRON
Address: 127 E ST JOHN ST
City: SPARTANBURG

Tank ID: 3
Status: Abandoned
Capacity: 4000
Product: Gasoline
Calcage: 15

SIMS CHEVRON (Continued) **U003525187**

Name: SIMS CHEVRON
Address: 127 E ST JOHN ST
City: SPARTANBURG

Tank ID: 4
Status: Abandoned
Capacity: 4000
Product: Gasoline
Calcage: 15

Name: SIMS CHEVRON
Address: 127 E ST JOHN ST
City: SPARTANBURG

Tank ID: 5
Status: Abandoned
Capacity: 3000
Product: Diesel fuel
Calcage: 15

Name: SIMS CHEVRON
Address: 127 E ST JOHN ST
City: SPARTANBURG

Tank ID: 7
Status: Abandoned
Capacity: 560
Product: Waste oil, burnt oil, used oil
Calcage: 25

Name: SIMS CHEVRON
Address: 127 E ST JOHN ST
City: SPARTANBURG

Tank ID: 8
Status: Abandoned
Capacity: 560
Product: Kerosene
Calcage: 25

VCP:
Name: SIMS CHEVRON
Address: 127 EAST ST JOHN ST
City,State,Zip: SPARTANBURG, SC 29306
Person Company: NIAM I LLC
Prim Address 1: 484 N SWEETWATER HILLS DR
Prim Address 2: Not reported
Prim City: MOORE
Prim State: SC
Prim Zip: 29369
Type Brownfield: Not reported
Contact: SURAJ MISTRY
Status code: WITHDRAW
File Number: 58712
Exec Date: Not reported
Contract Mailed Date: Not reported
Date Terminated: Not reported

SIMS CHEVRON (Continued) **U003525187**

Contract #: 18-7409-NRP
Contract Type: NRP
Contract Manager: BERENBROK MARK K
Acreage: 0.78
COC Issued Date: Not reported
RC Executed Date: Not reported
I C Received: 6-Jun-18
Workplan Due: Not reported
Workplan Receive: Not reported
Workplan Reviewed: Not reported
Workplan Approved: Not reported
Report Receive: Not reported
Report Reviewed: Not reported
Report Approved: Not reported
Cap Approved: Not reported
PCAS Number: 7409
Prim Bill Ind: Y

SC BROWNFIELD:
Name: SIMS CHEVRON
Address: 127 EAST ST JOHN ST
City,State,Zip: SPARTANBURG, SC 29306
Contract Number: 18-7409-NRP
Contract Type: NRP
File Number: 58712
Contract Manager: BERENBROK MARK K
Person Company: NIAM I LLC
Primary Address1: 484 N SWEETWATER HILLS DR
Primary Address2: Not reported
Primary City: MOORE
Primary State Code: SC
Primary Zip Code: 29369
Type Brownfield: Not reported
Acreage: 0.78
Contract Executed: Not reported
COC Date Issued: Not reported
RC Executed: Not reported
Contact: SURAJ MISTRY
Status Code: WITHDRAW
IC Received: 6-Jun-18
Workplan Due: Not reported
Workplan Received: Not reported
Workplan Reviewed: Not reported
Workplan Approved: Not reported
Report Received: Not reported
Report Reviewed: Not reported
Report Approved: Not reported
Cap Approved: Not reported
Contract Mailed: Not reported
Date Terminated: Not reported
PCAS Number: 7409
Prim Bill Ind: Y

SC GWIC:
Bureau: BLWM
EAP ID: Not reported

SIMS CHEVRON (Continued) **U003525187**

Solid Waste Permit #: Not reported
Bureau of Land & Waste Management File #: Not reported
Permit Number: 08443
WPC Permit: Not reported
Program: DUST
Contamination: PETRO
Petroleum Products: True
Volatile Organic Compounds: False
Metals: False
Nitrates or Potential to Nitrate: False
Pesticides & Herbicides: False
Polychlorinated Biphenyls: False
Base, Neutral, & Acid Extractables: False
Phenols: False
Radionuclides Over Max Contaminant Levels: False
Sources Not In Other Categories: False
Source: UST
Underground Storage Tanks: True
Pits, Ponds, & Lagoons: False
Spills & Leaks: False
Landfills: False
Aboveground Storage Tank: False
Spray Irrigation: False
Single-Event Spill: False
Unpermitted Disposal: False
Septic Tank/Tile Field: False
Substances Not In Other Categories: False
Sources of Contamination Undetermined: False
Assessment: Yes
Monitoring: No
Remediation: No
Surface Impact: No
Drinking Water Well Impact: No
Remarks: Site ID # 08443. RBCA Classification 2BA1. Conducting investigation/Risk Assessment.

N53 **SPUR STATION 1274** **UST** **U003525565**
South **496 S CHURCH AT CLARK** **Financial Assurance** **N/A**
1/4-1/2 **SPARTANBURG, SC 29301** **GWCI**
0.314 mi. **LUST**
1657 ft. **Site 4 of 4 in cluster N** **RCR**

Relative:
Lower

Actual:
776 ft.

LUST:
Name: SPUR STATION 1274
Address: 496 S CHURCH AT CLARK
City,State,Zip: SPARTANBURG, SC 29301
Release Number: 1
Facility ID: 08343
Release Status Number: Not reported
Substance: PETRO
Tank Owner Company Name: MURPHY OIL USA INC
Tank Owner Last Name: Not reported
Tank Owner First name: Not reported
NFA Date: 03/26/2004
Tank Owner City: Not reported
Confirmed Date: Not reported
Release Date: 10/21/1994
EID: Not reported

SPUR STATION 1274 (Continued) **U003525565**

Local Facility District: Not reported
SCRBCA Class Number: Not reported
Release Fin Type Code: Not reported
Qualified: Not reported
Release Source: Not reported
Local Fac Last Name: Not reported
Local Fac First Name: Not reported
User Name: DORANKM
Cleanup Initiated Date: 03/06/1995
Prefix: Not reported
Total Score: 352

GW Flow:
Release Date: 10/21/1994
Cleanup Complete Date: Not reported
Depth to Ground Water: 21
Ground Water Flow Direction: S
Release Number: 1
Confirmed date: 03/06/1995
RP Name: MURPHY OIL USA INC
RP Address: 200 PEACH ST
RP City: EL DORADO
RP State: AR
RP Zip: 71730
SCRBCA Class Code: CLASS4AA
Project Manager: DORAN, KAREN M
Release Fin Type Code: WS

UST:
Name: SPUR STATION 1274
Address: 496 S CHURCH AT CLARK
City: SPARTANBURG
Facility ID: 08343
Permit: N 08343
Owner: MURPHY OIL USA INC
Owner Address: 200 E PEACH ST
Owner City, st, zip: EL DORADO AR 71730
Owner Phone: 870-875-7600

Tank ID: 1
Status: Abandoned
Capacity: 15177
Product: Gasoline
Calcage: 25

Name: SPUR STATION 1274
Address: 496 S CHURCH AT CLARK
City: SPARTANBURG

Tank ID: 2
Status: Abandoned
Capacity: 15177
Product: Gasoline
Calcage: 25

Name: SPUR STATION 1274

SPUR STATION 1274 (Continued) **U003525565**

Address: 496 S CHURCH AT CLARK
City: SPARTANBURG

Tank ID: 3
Status: Abandoned
Capacity: 10673
Product: Gasoline
Calcage: 25

Name: SPUR STATION 1274
Address: 496 S CHURCH AT CLARK
City: SPARTANBURG

Tank ID: 4
Status: Abandoned
Capacity: 550
Product: Kerosene
Calcage: 25

RCR:
Name: SPUR STATION 1274
Address: 496 S CHURCH AT CLARK
City,State,Zip: SPARTANBURG, SC 29301
Entity Responsibility: Not reported
Region: Not reported
Tax Id: NONE
Latitude: Not reported
Longitude: -81.92846
Tracking Number: 8343
Regulatory Program: Not reported
Reported: 10/21/2094
CU-MCL: 03/26/2004
Unit Type: Not reported
Unit Number/Letter: Not reported
Area/Acres: Not reported
Affected Media: Not reported
Site/Unit: Not reported
Condtions: Not reported
Associated Response/Corrective Action: Not reported
Associated Chemicals Requiring: Not reported

SC Financial Assurance 3:
Name: SPUR STATION 1274
Address: 496 S CHURCH AT CLARK
City,State,Zip: SPARTANBURG, SC 29301
Owner Name: MURPHY OIL USA INC
Owner Address: 200 E PEACH ST
Owner City St Zip: EL DORADO AR 71730
Mechanism: None
Date Expired: Not reported
Bill: 0

SC GWIC:
Bureau: BLWM
EAP ID: Not reported
Solid Waste Permit #: Not reported

SPUR STATION 1274 (Continued) **U003525565**

Bureau of Land & Waste Management File #: Not reported
Permit Number: 08343
WPC Permit: Not reported
Program: DUST
Contamination: PETRO
Petroleum Products: True
Volatile Organic Compounds: False
Metals: False
Nitrates or Potential to Nitrate: False
Pesticides & Herbicides: False
Polychlorinated Biphenyls: False
Base, Neutral, & Acid Extractables: False
Phenols: False
Radionuclides Over Max Contaminant Levels: False
Sources Not In Other Categories: False
Source: UST
Underground Storage Tanks: True
Pits, Ponds, & Lagoons: False
Spills & Leaks: False
Landfills: False
Aboveground Storage Tank: False
Spray Irrigation: False
Single-Event Spill: False
Unpermitted Disposal: False
Septic Tank/Tile Field: False
Substances Not In Other Categories: False
Sources of Contamination Undetermined: False
Assessment: No
Monitoring: No
Remediation: Yes
Surface Impact: No
Drinking Water Well Impact: No
Remarks: Site ID # 08343. RBCA Classification 4AA9. CNFA.

P54 **MONTGOMERY BUILDING PARKING (FORMER)** **BROWNFIELDS** **S127140106**
NW **140 EAST ST JOHN ST** **VCP** **N/A**
1/4-1/2 **SPARTANBURG, SC 29306** **SHWS**
0.315 mi.
1663 ft. **Site 3 of 5 in cluster P**

Relative:
Lower

Actual:
786 ft.

SHWS:
Name: MONTGOMERY BUILDING PARKING (FORMER)
Address: 140 EAST ST JOHN ST
City,State,Zip: SPARTANBURG, SC 29306
EPA ID: SCS123458005

VCP:
Name: MONTGOMERY BUILDING PARKING (FORMER)
Address: 140 EAST ST JOHN ST
City,State,Zip: SPARTANBURG, SC 29306
Person Company: HAWKEYE HOTELS INC
Prim Address 1: 2706 JAMES ST
Prim Address 2: Not reported
Prim City: CORALVILLE
Prim State: IA
Prim Zip: 52241
Type Brownfield: Not reported

MONTGOMERY BUILDING PARKING (FORMER) (Continued) **S127140106**

Contact:	SAMIR PATEL
Status code:	ACTIVE
File Number:	59358
Exec Date:	Not reported
Contract Mailed Date:	Not reported
Date Terminated:	Not reported
Contract #:	21-7584-NRP
Contract Type:	NRP
Contract Manager:	STANBERY CHRISTOPHER A
Acreage:	0.79
COC Issued Date:	Not reported
RC Executed Date:	Not reported
I C Received:	2-Apr-21
Workplan Due:	Not reported
Workplan Receive:	Not reported
Workplan Reviewed:	Not reported
Workplan Approved:	Not reported
Report Receive:	Not reported
Report Reviewed:	Not reported
Report Approved:	Not reported
Cap Approved:	Not reported
PCAS Number:	7584
Prim Bill Ind:	N

Name:	MONTGOMERY BUILDING PARKING (FORMER)
Address:	140 EAST ST JOHN ST
City,State,Zip:	SPARTANBURG, SC 29306
Person Company:	DT SPART LODGING LLC
Prim Address 1:	2706 JAMES ST
Prim Address 2:	Not reported
Prim City:	CORALVILLE
Prim State:	IA
Prim Zip:	52241
Type Brownfield:	Not reported
Contact:	SAMIR PATEL
Status code:	ACTIVE
File Number:	59358
Exec Date:	Not reported
Contract Mailed Date:	Not reported
Date Terminated:	Not reported
Contract #:	21-7584-NRP
Contract Type:	NRP
Contract Manager:	STANBERY CHRISTOPHER A
Acreage:	Not reported
COC Issued Date:	Not reported
RC Executed Date:	Not reported
I C Received:	Not reported
Workplan Due:	Not reported
Workplan Receive:	Not reported
Workplan Reviewed:	Not reported
Workplan Approved:	Not reported
Report Receive:	Not reported
Report Reviewed:	Not reported
Report Approved:	Not reported
Cap Approved:	Not reported
PCAS Number:	7584
Prim Bill Ind:	Y

MONTGOMERY BUILDING PARKING (FORMER) (Continued) **S127140106**

SC BROWNFIELD:

Name:	MONTGOMERY BUILDING PARKING (FORMER)
Address:	140 EAST ST JOHN ST
City,State,Zip:	SPARTANBURG, SC 29306
Contract Number:	21-7584-NRP
Contract Type:	NRP
File Number:	59358
Contract Manager:	STANBERY CHRISTOPHER A
Person Company:	HAWKEYE HOTELS INC
Primary Address1:	2706 JAMES ST
Primary Address2:	Not reported
Primary City:	CORALVILLE
Primary State Code:	IA
Primary Zip Code:	52241
Type Brownfield:	Not reported
Acreage:	0.79
Contract Executed:	Not reported
COC Date Issued:	Not reported
RC Executed:	Not reported
Contact:	SAMIR PATEL
Status Code:	ACTIVE
IC Received:	2-Apr-21
Workplan Due:	Not reported
Workplan Received:	Not reported
Workplan Reviewed:	Not reported
Workplan Approved:	Not reported
Report Received:	Not reported
Report Reviewed:	Not reported
Report Approved:	Not reported
Cap Approved:	Not reported
Contract Mailed:	Not reported
Date Terminated:	Not reported
PCAS Number:	7584
Prim Bill Ind:	N

Name:	MONTGOMERY BUILDING PARKING (FORMER)
Address:	140 EAST ST JOHN ST
City,State,Zip:	SPARTANBURG, SC 29306
Contract Number:	21-7584-NRP
Contract Type:	NRP
File Number:	59358
Contract Manager:	STANBERY CHRISTOPHER A
Person Company:	DT SPART LODGING LLC
Primary Address1:	2706 JAMES ST
Primary Address2:	Not reported
Primary City:	CORALVILLE
Primary State Code:	IA
Primary Zip Code:	52241
Type Brownfield:	Not reported
Acreage:	Not reported
Contract Executed:	Not reported
COC Date Issued:	Not reported
RC Executed:	Not reported
Contact:	SAMIR PATEL
Status Code:	ACTIVE
IC Received:	Not reported
Workplan Due:	Not reported

MONTGOMERY BUILDING PARKING (FORMER) (Continued) **S127140106**

Workplan Received: Not reported
Workplan Reviewed: Not reported
Workplan Approved: Not reported
Report Received: Not reported
Report Reviewed: Not reported
Report Approved: Not reported
Cap Approved: Not reported
Contract Mailed: Not reported
Date Terminated: Not reported
PCAS Number: 7584
Prim Bill Ind: Y

55
North
1/4-1/2
0.317 mi.
1674 ft.

CUSTOM CLEANERS **SHWS** **S105621413**
184 N DEAN ST **N/A**
SPARTANBURG, SC 29302

Relative:
Lower

Actual:
782 ft.

SHWS:
Name: CUSTOM CLEANERS
Address: 184 N DEAN ST
City,State,Zip: SPARTANBURG, SC 29302
EPA ID: SCDRY0051205

P56
NW
1/4-1/2
0.326 mi.
1720 ft.

SPARTANBURG GAS ELECTRIC LIGHT AND POWER CO **EDR MGP** **1008408833**
E SAINT JOHN STREET **N/A**
SPARTANBURG, SC 29303

Site 4 of 5 in cluster P

Relative:
Lower

Actual:
785 ft.

EDR MGP:
Alternate Name:DUKE POWER. Site of former manufactured gas plant. Property currently used by owner for office/administration building for power company.Possible tar, hydrogen sulfide, waste sludge, phenol, oil contamination. Former manufactured gas plant (MGP); currently a natural gas facility.

57
WSW
1/4-1/2
0.326 mi.
1723 ft.

SPARTANBURG GARAGE **UST** **U003525466**
177 BROAD ST **GWCI** **N/A**
SPARTANBURG, SC 29306 **LUST**
RCR

Relative:
Lower

Actual:
768 ft.

LUST:
Name: SPARTANBURG GARAGE
Address: 177 BROAD ST
City,State,Zip: SPARTANBURG, SC 29306
Release Number: 1
Facility ID: 08158
Release Status Number: Not reported
Substance: PETRO
Tank Owner Company Name: DUKE ENERGY CAROLINAS L
Tank Owner Last Name: Not reported
Tank Owner First name: Not reported
NFA Date: 11/14/2012
Tank Owner City: Not reported

SPARTANBURG GARAGE (Continued) **U003525466**

Confirmed Date: Not reported
Release Date: 03/15/1993
EID: Not reported
Local Facility District: Not reported
SCRBCA Class Number: Not reported
Release Fin Type Code: Not reported
Qualified: Not reported
Release Source: Not reported
Local Fac Last Name: Not reported
Local Fac First Name: Not reported
User Name: RIVERSMS
Cleanup Initiated Date: 10/17/1995
Prefix: Not reported
Total Score: 281

GW Flow:
Release Date: 03/15/1993
Cleanup Complete Date: Not reported
Depth to Ground Water: 22
Ground Water Flow Direction: SW
Release Number: 1
Confirmed date: 10/17/1995
RP Name: DUKE ENERGY CORP
RP Address: 526 S CHURCH ST MAIL CODE EC09Q
RP City: CHARLOTTE
RP State: NC
RP Zip: 28202
SCRBCA Class Code: CLASS4AA
Project Manager: RIVERS, MIKE S
Release Fin Type Code: WS

UST:
Name: SPARTANBURG GARAGE
Address: 177 BROAD ST
City: SPARTANBURG
Facility ID: 08158
Permit: N 08158
Owner: DUKE ENERGY CAROLINAS LLC
Owner Address: 13339 HAGERS FERRY RD
Owner City, st, zip: HUNTERSVILLE NC 28078-7438
Owner Phone: 704-875-5965

Tank ID: 1
Status: Abandoned
Capacity: 10000
Product: Diesel fuel
Calcage: 25

Name: SPARTANBURG GARAGE
Address: 177 BROAD ST
City: SPARTANBURG

Tank ID: 2
Status: Abandoned
Capacity: 10000
Product: Diesel fuel

SPARTANBURG GARAGE (Continued) **U003525466**

Calcage: 15

Name: SPARTANBURG GARAGE
Address: 177 BROAD ST
City: SPARTANBURG

Tank ID: 4
Status: Abandoned
Capacity: 10000
Product: Gasoline
Calcage: 15

Name: SPARTANBURG GARAGE
Address: 177 BROAD ST
City: SPARTANBURG

Tank ID: 5
Status: Abandoned
Capacity: 11500
Product: Gasoline
Calcage: 25

RCR:
Name: SPARTANBURG GARAGE
Address: 177 BROAD ST
City,State,Zip: SPARTANBURG, SC 29306
Entity Responsibility: Not reported
Region: Not reported
Tax Id: 7-12-20-050.00
Latitude: Not reported
Longitude: -81.93347
Tracking Number: 8158
Regulatory Program: Not reported
Reported: 03/15/2093
CU-MCL: 11/14/2012
Unit Type: Not reported
Unit Number/Letter: Not reported
Area/Acres: Not reported
Affected Media: Not reported
Site/Unit: Not reported
Condtions: Not reported
Associated Response/Corrective Action: Not reported
Associated Chemicals Requiring: Not reported

SC GWIC:
Bureau: BLWM
EAP ID: Not reported
Solid Waste Permit #: Not reported
Bureau of Land & Waste Management File #: Not reported
Permit Number: 08158
WPC Permit: Not reported
Program: DUST
Contamination: PETRO
Petroleum Products: True
Volatile Organic Compounds: False
Metals: False

SPARTANBURG GARAGE (Continued) **U003525466**

Nitrates or Potential to Nitrate: False
Pesticides & Herbicides: False
Polychlorinated Biphenyls: False
Base, Neutral, & Acid Extractables: False
Phenols: False
Radionuclides Over Max Contaminant Levels: False
Sources Not In Other Categories: False
Source: UST
Underground Storage Tanks: True
Pits, Ponds, & Lagoons: False
Spills & Leaks: False
Landfills: False
Aboveground Storage Tank: False
Spray Irrigation: False
Single-Event Spill: False
Unpermitted Disposal: False
Septic Tank/Tile Field: False
Substances Not In Other Categories: False
Sources of Contamination Undetermined: False
Assessment: Yes
Monitoring: No
Remediation: No
Surface Impact: No
Drinking Water Well Impact: No
Remarks: Site ID # 08158. RBCA Classification 3AA1. Conducting investigation/Risk Assessment.

Q58 **MURPHY CADILLAC PONTIAC GMC** **LUST** **S125069238**
ESE **315 E HENRY ST** **N/A**
1/4-1/2 **SPARTANBURG, SC**
0.329 mi.
1738 ft. **Site 1 of 4 in cluster Q**

Relative:
Lower

Actual:
766 ft.

LUST:
Name: MURPHY CADILLAC PONTIAC GMC
Address: 315 E HENRY ST
City,State,Zip: SPARTANBURG, SC
Release Number: 1
Facility ID: 08239
Release Status Number: Not reported
Substance: PETRO
Tank Owner Company Name: MURPHY CADILLAC PONTIAC
Tank Owner Last Name: Not reported
Tank Owner First name: Not reported
NFA Date: 10/04/1993
Tank Owner City: Not reported
Confirmed Date: Not reported
Release Date: 04/28/1993
EID: Not reported
Local Facility District: Not reported
SCRBCA Class Number: Not reported
Release Fin Type Code: Not reported
Qualified: Not reported
Release Source: Not reported
Local Fac Last Name: Not reported
Local Fac First Name: Not reported
User Name: CORLEYHR
Cleanup Initiated Date: 04/28/1993

MURPHY CADILLAC PONTIAC GMC (Continued) **S125069238**

Prefix: Not reported
Total Score: Not reported

Q59 **MURPHY PONTIAC CADILLAC** **LUST** **S125069239**
ESE **315 E HENRY ST** **N/A**
1/4-1/2 **SPARTANBURG, SC**
0.329 mi.
1738 ft. **Site 2 of 4 in cluster Q**

Relative:
Lower

Actual:
766 ft.

LUST:
Name: MURPHY PONTIAC CADILLAC
Address: 315 E HENRY ST
City,State,Zip: SPARTANBURG, SC
Release Number: 1
Facility ID: 08301
Release Status Number: Not reported
Substance: PETRO
Tank Owner Company Name: SERVICE OIL COMPANY
Tank Owner Last Name: Not reported
Tank Owner First name: Not reported
NFA Date: 11/10/1992
Tank Owner City: Not reported
Confirmed Date: Not reported
Release Date: 10/29/1992
EID: Not reported
Local Facility District: Not reported
SCRBCA Class Number: Not reported
Release Fin Type Code: Not reported
Qualified: Not reported
Release Source: Not reported
Local Fac Last Name: Not reported
Local Fac First Name: Not reported
User Name: CORLEYHR
Cleanup Initiated Date: 10/29/1992
Prefix: Not reported
Total Score: Not reported

Q60 **MURPHY CADILLAC PONTIAC GMC** **UST FINDER** **1028700988**
ESE **315 E HENRY ST** **UST FINDER RELEASE** **N/A**
1/4-1/2 **SPARTANBURG, SC 0**
0.329 mi.
1738 ft. **Site 3 of 4 in cluster Q**

Relative:
Lower

Actual:
766 ft.

UST FINDER:
Object ID: 404932
Facility ID: SC8239
Name: MURPHY CADILLAC PONTIAC GMC
Address: 315 E HENRY ST
City,State,Zip: SPARTANBURG, SC
Address Match Type: StreetAddress
Open USTs: 0
Closed USTs: 1
TOS USTs: 0
Population 1500ft: 255
Private Wells 1500ft: 0
Within 100yr Floodplain: No

MURPHY CADILLAC PONTIAC GMC (Continued) **1028700988**

Land Use: Developed, High Intensity
Within SPA: No
SPA PWS Facility ID: Not reported
SPA Water Type: Not reported
SPA Facility Type: Not reported
SPA HUC12: Not reported
Within WHPA: No
WHPA PWS Facility ID: Not reported
WHPA Water Type: Not reported
WHPA Facility Type: Not reported
WHPA HUC12: Not reported
Facility Status: Closed UST(s)
Date of Last Inspection: Not reported
EPA Region: 4
Tribe: Not reported
Coordinate Source: Geocode
X Coord: -81.92222742
Y Coord: 34.9475451700001
Latitude: 34.94754517
Longitude: -81.92222742

UST FINDER:
Object ID: 1013762
Facility ID: SC8239
Tank ID: SC8239_1
Tank Status: Closed
Installation Date: Not reported
Removal Date: Not reported
Tank Capacity: 2000
Substances: WO
Tank Wall Type: Not reported

UST FINDER RELEASE:
Object ID: 24579
Facility ID: SC8239
Lust ID: SC8239_1
Name: MURPHY CADILLAC PONTIAC GMC
Address: 315 E HENRY ST
City,State,Zip: SPARTANBURG, SC 0
Address Match Type: StreetAddress
Reported Date: 1993/04/28 15:59:59+00
Status: No Further Action
Substance: PETRO
Population within 1500ft: 254
Domestic Wells within 1500ft: 0
Land Use: Developed, High Intensity
Within SPA: No
SPA PWS Facility ID: Not reported
SPA Water Type: Not reported
SPA Facility Type: Not reported
SPA HUC12: Not reported
Within WHPA: No
WHPA PWS Facility ID: Not reported
WHPA Water Type: Not reported
WHPA Facility Type: Not reported
WHPA HUC12: Not reported

MURPHY CADILLAC PONTIAC GMC (Continued) **1028700988**

Within 100yr Floodplain: No
Tribe: Not reported
EPA Region: 4
NFA Letter 1: Not reported
NFA Letter 2: Not reported
NFA Letter 3: Not reported
NFA Letter 4: Not reported
Closed With Residual Contaminate: Not reported
Coordinate Source: Geocode
X Coord: -81.92223
Y Coord: 34.94755
Latitude: 34.94755
Longitude: -81.92223

Q61 **MURPHY PONTIAC CADILLAC** **UST FINDER** **1028701045**
ESE **315 E HENRY ST** **UST FINDER RELEASE** **N/A**
1/4-1/2 **SPARTANBURG, SC 0**
0.329 mi.
1738 ft. **Site 4 of 4 in cluster Q**

Relative:
Lower

Actual:
766 ft.

UST FINDER:
Object ID: 404933
Facility ID: SC8301
Name: MURPHY PONTIAC CADILLAC
Address: 315 E HENRY ST
City,State,Zip: SPARTANBURG, SC
Address Match Type: StreetAddress
Open USTs: 0
Closed USTs: 1
TOS USTs: 0
Population 1500ft: 255
Private Wells 1500ft: 0
Within 100yr Floodplain: No
Land Use: Developed, High Intensity
Within SPA: No
SPA PWS Facility ID: Not reported
SPA Water Type: Not reported
SPA Facility Type: Not reported
SPA HUC12: Not reported
Within WHPA: No
WHPA PWS Facility ID: Not reported
WHPA Water Type: Not reported
WHPA Facility Type: Not reported
WHPA HUC12: Not reported
Facility Status: Closed UST(s)
Date of Last Inspection: Not reported
EPA Region: 4
Tribe: Not reported
Coordinate Source: Geocode
X Coord: -81.92222742
Y Coord: 34.9475451700001
Latitude: 34.94754517
Longitude: -81.92222742

UST FINDER:
Object ID: 1013889
Facility ID: SC8301
Tank ID: SC8301_1

MURPHY PONTIAC CADILLAC (Continued) **1028701045**

Tank Status: Closed
Installation Date: Not reported
Removal Date: Not reported
Tank Capacity: 1000
Substances: GN
Tank Wall Type: Not reported

UST FINDER RELEASE:
Object ID: 24578
Facility ID: SC8301
Lust ID: SC8301_1
Name: MURPHY PONTIAC CADILLAC
Address: 315 E HENRY ST
City,State,Zip: SPARTANBURG, SC 0
Address Match Type: StreetAddress
Reported Date: 1992/10/29 15:59:59+00
Status: No Further Action
Substance: PETRO
Population within 1500ft: 254
Domestic Wells within 1500ft: 0
Land Use: Developed, High Intensity
Within SPA: No
SPA PWS Facility ID: Not reported
SPA Water Type: Not reported
SPA Facility Type: Not reported
SPA HUC12: Not reported
Within WHPA: No
WHPA PWS Facility ID: Not reported
WHPA Water Type: Not reported
WHPA Facility Type: Not reported
WHPA HUC12: Not reported
Within 100yr Floodplain: No
Tribe: Not reported
EPA Region: 4
NFA Letter 1: Not reported
NFA Letter 2: Not reported
NFA Letter 3: Not reported
NFA Letter 4: Not reported
Closed With Residual Contaminate: Not reported
Coordinate Source: Geocode
X Coord: -81.92223
Y Coord: 34.94755
Latitude: 34.94755
Longitude: -81.92223

P62 **THE MONTGOMERY BUILDING** **BROWNFIELDS** **S118422747**
NW **187 N CHURCH ST** **VCP** **N/A**
1/4-1/2 **SPARTANBURG, SC 29306** **SHWS**
0.349 mi. **ASBESTOS**
1844 ft. **Site 5 of 5 in cluster P**

Relative:
Lower

Actual:
790 ft.

SHWS:
Name: MONTGOMERY BUILDING
Address: 187 N CHURCH ST
City,State,Zip: SPARTANBURG, SC 29302
EPA ID: SCS123457680

THE MONTGOMERY BUILDING (Continued) **S118422747**

VCP:

Name:	MONTGOMERY BUILDING
Address:	187 N CHURCH ST
City,State,Zip:	SPARTANBURG, SC 29302
Person Company:	BF SPARTANBURG LLC
Prim Address 1:	Not reported
Prim Address 2:	Not reported
Prim City:	Not reported
Prim State:	Not reported
Prim Zip:	Not reported
Type Brownfield:	Not reported
Contact:	JAMES BAKKER
Status code:	ACTIVE
File Number:	58294
Exec Date:	26-Jan-16
Contract Mailed Date:	30-Nov-15
Date Terminated:	Not reported
Contract #:	15-6356-NRP
Contract Type:	NRP
Contract Manager:	OWENS SOPHIA C
Acreage:	1.55
COC Issued Date:	26-Oct-17
RC Executed Date:	Not reported
I C Received:	14-Aug-15
Workplan Due:	Not reported
Workplan Receive:	Not reported
Workplan Reviewed:	Not reported
Workplan Approved:	Not reported
Report Receive:	Not reported
Report Reviewed:	Not reported
Report Approved:	Not reported
Cap Approved:	Not reported
PCAS Number:	6356
Prim Bill Ind:	Y

SC BROWNFIELD:

Name:	MONTGOMERY BUILDING
Address:	187 N CHURCH ST
City,State,Zip:	SPARTANBURG, SC 29302
Contract Number:	15-6356-NRP
Contract Type:	NRP
File Number:	58294
Contract Manager:	OWENS SOPHIA C
Person Company:	BF SPARTANBURG LLC
Primary Address1:	Not reported
Primary Address2:	Not reported
Primary City:	Not reported
Primary State Code:	Not reported
Primary Zip Code:	Not reported
Type Brownfield:	Not reported
Acreage:	1.55
Contract Executed:	26-Jan-16
COC Date Issued:	26-Oct-17
RC Executed:	Not reported
Contact:	JAMES BAKKER
Status Code:	ACTIVE

THE MONTGOMERY BUILDING (Continued) **S118422747**

IC Received:	14-Aug-15
Workplan Due:	Not reported
Workplan Received:	Not reported
Workplan Reviewed:	Not reported
Workplan Approved:	Not reported
Report Received:	Not reported
Report Reviewed:	Not reported
Report Approved:	Not reported
Cap Approved:	Not reported
Contract Mailed:	30-Nov-15
Date Terminated:	Not reported
PCAS Number:	6356
Prim Bill Ind:	Y

ASBESTOS:

Name:	THE MONTGOMERY BUILDING - BASEMENT
Address:	187 N CHURCH ST
Address 2:	Not reported
City,State,Zip:	SPARTANBURG, SC 29306
Permit No:	R1608379
Activity:	Expired
Bus Phone:	Not reported
Co Name:	JBR ENVIRONMENTAL SERVICES
District:	Not reported
Permit Type:	NESHAP Project
Sub Type:	Not reported
Local Facility:	Not reported
Disposition:	Not reported
Description:	Not reported
Glove:	Not reported
Fri:	Not reported
Other:	Not reported
Program:	Air - Asbestos
Category:	AIR-Asbestos Removal
General Category:	NESHAP
Issue Date:	10/20/2016
Permitee:	JBR ENVIRONMENTAL SERVICES
Permitee Address:	SC, US, 210 ALICE ST, SPARTANBURG, 29303
Permitee Phone:	8645832717
Permitee Email:	JERRY@JBRUSA.COM
Comments:	Not reported
Compliance Name:	Rhonda D Aikins
Agency:	Not reported

Name:	THE MONTGOMERY BUILDING - BASEMENT
Address:	187 N CHURCH ST
Address 2:	Not reported
City,State,Zip:	SPARTANBURG, SC 29306
Permit No:	R1608379
Activity:	Superseded
Bus Phone:	Not reported
Co Name:	JBR ENVIRONMENTAL SERVICES
District:	Not reported
Permit Type:	NESHAP Project
Sub Type:	Not reported
Local Facility:	Not reported
Disposition:	Not reported

THE MONTGOMERY BUILDING (Continued) **S118422747**

Description:	Not reported
Glove:	Not reported
Fri:	Not reported
Other:	Not reported
Program:	Air - Asbestos
Category:	AIR-Asbestos Removal
General Category:	NESHAP
Issue Date:	8/22/2016
Permitee:	JBR ENVIRONMENTAL SERVICES
Permitee Address:	SC, US, 210 ALICE ST, SPARTANBURG, 29303
Permitee Phone:	8645832717
Permitee Email:	JERRY@JBRUSA.COM
Comments:	Not reported
Compliance Name:	Rhonda D Aikins
Agency:	Not reported

Name:	THE MONTGOMERY BUILDING
Address:	187 N CHURCH ST
Address 2:	Not reported
City,State,Zip:	SPARTANBURG, SC 29306
Permit No:	R1702443
Activity:	Expired
Bus Phone:	Not reported
Co Name:	JBR ENVIRONMENTAL SERVICES
District:	Not reported
Permit Type:	NESHAP Project
Sub Type:	Not reported
Local Facility:	Not reported
Disposition:	Not reported
Description:	Not reported
Glove:	Not reported
Fri:	Not reported
Other:	Not reported
Program:	Air - Asbestos
Category:	AIR-Asbestos Removal
General Category:	NESHAP
Issue Date:	2/23/2017
Permitee:	JBR ENVIRONMENTAL SERVICES
Permitee Address:	SC, US, 210 ALICE ST, SPARTANBURG, 29303
Permitee Phone:	8645832717
Permitee Email:	JERRY@JBRUSA.COM
Comments:	Not reported
Compliance Name:	Rhonda D Aikins
Agency:	Not reported

Name:	PIEDMONT NATURAL GAS
Address:	187 N CHURCH ST
Address 2:	Not reported
City,State,Zip:	SPARTANBURG, SC 29307
Permit No:	R1803354
Activity:	Expired
Bus Phone:	Not reported
Co Name:	HEPACO LLC
District:	Not reported
Permit Type:	Disposal
Sub Type:	Not reported
Local Facility:	Not reported

THE MONTGOMERY BUILDING (Continued) **S118422747**

Disposition:	Not reported
Description:	Not reported
Glove:	Not reported
Fri:	Not reported
Other:	Not reported
Program:	Air - Asbestos
Category:	AIR-Asbestos Removal
General Category:	DISPOSAL
Issue Date:	4/24/2018
Permitee:	HEPACO LLC
Permitee Address:	NC, US, PO BOX 26308, CHARLOTTE, 282216308
Permitee Phone:	7045989782
Permitee Email:	RHORTONJR@HEPACO.COM
Comments:	Not reported
Compliance Name:	Not reported
Agency:	Not reported

Name:	PIEDMONT NATURAL GAS
Address:	187 N CHURCH ST
Address 2:	Not reported
City,State,Zip:	SPARTANBURG, SC 29307
Permit No:	R1803354
Activity:	Superseded
Bus Phone:	Not reported
Co Name:	HEPACO LLC
District:	Not reported
Permit Type:	Disposal
Sub Type:	Not reported
Local Facility:	Not reported
Disposition:	Not reported
Description:	Not reported
Glove:	Not reported
Fri:	Not reported
Other:	Not reported
Program:	Air - Asbestos
Category:	AIR-Asbestos Removal
General Category:	DISPOSAL
Issue Date:	3/23/2018
Permitee:	HEPACO LLC
Permitee Address:	NC, US, PO BOX 26308, CHARLOTTE, 282216308
Permitee Phone:	7045989782
Permitee Email:	RHORTONJR@HEPACO.COM
Comments:	Not reported
Compliance Name:	Not reported
Agency:	Not reported

Name:	THE MONTGOMERY BUILDING
Address:	187 N CHURCH ST
Address 2:	Not reported
City,State,Zip:	SPARTANBURG, SC 29306
Permit No:	R1811122
Activity:	Expired
Bus Phone:	Not reported
Co Name:	E LUKE GREENE COMPANY INC
District:	Not reported
Permit Type:	NESHAP Project
Sub Type:	Not reported

THE MONTGOMERY BUILDING (Continued) **S118422747**

Local Facility:	Not reported
Disposition:	Not reported
Description:	Not reported
Glove:	Not reported
Fri:	Not reported
Other:	Not reported
Program:	Air - Asbestos
Category:	AIR-Asbestos Removal
General Category:	NESHAP
Issue Date:	12/12/2018
Permitee:	E LUKE GREENE COMPANY INC
Permitee Address:	TN, US, 4807 DOUGLAS DAM RD, STRAWBERRY PLAINS, 37871
Permitee Phone:	8659335902
Permitee Email:	Not reported
Comments:	Not reported
Compliance Name:	Not reported
Agency:	Not reported

Name:	THE MONTGOMERY BUILDING
Address:	187 N CHURCH ST
Address 2:	Not reported
City,State,Zip:	SPARTANBURG, SC 29306
Permit No:	R1811122
Activity:	Superseded
Bus Phone:	Not reported
Co Name:	E LUKE GREENE COMPANY INC
District:	Not reported
Permit Type:	NESHAP Project
Sub Type:	Not reported
Local Facility:	Not reported
Disposition:	Not reported
Description:	Not reported
Glove:	Not reported
Fri:	Not reported
Other:	Not reported
Program:	Air - Asbestos
Category:	AIR-Asbestos Removal
General Category:	NESHAP
Issue Date:	11/16/2018
Permitee:	E LUKE GREENE COMPANY INC
Permitee Address:	TN, US, 4807 DOUGLAS DAM RD, STRAWBERRY PLAINS, 37871
Permitee Phone:	8659335902
Permitee Email:	Not reported
Comments:	Not reported
Compliance Name:	Not reported
Agency:	Not reported

Name:	THE MONTGOMERY BUILDING
Address:	187 N CHURCH ST
Address 2:	Not reported
City,State,Zip:	SPARTANBURG, SC 29306
Permit No:	R1811122
Activity:	Superseded
Bus Phone:	Not reported
Co Name:	E LUKE GREENE COMPANY INC
District:	Not reported
Permit Type:	NESHAP Project

THE MONTGOMERY BUILDING (Continued) **S118422747**

Sub Type:	Not reported
Local Facility:	Not reported
Disposition:	Not reported
Description:	Not reported
Glove:	Not reported
Fri:	Not reported
Other:	Not reported
Program:	Air - Asbestos
Category:	AIR-Asbestos Removal
General Category:	NESHAP
Issue Date:	11/27/2018
Permitee:	E LUKE GREENE COMPANY INC
Permitee Address:	TN, US, 4807 DOUGLAS DAM RD, STRAWBERRY PLAINS, 37871
Permitee Phone:	8659335902
Permitee Email:	Not reported
Comments:	Not reported
Compliance Name:	Not reported
Agency:	Not reported

Name:	THE MONTGOMERY BUILDING
Address:	187 N CHURCH ST
Address 2:	Not reported
City,State,Zip:	SPARTANBURG, SC 29306
Permit No:	R1811122
Activity:	Superseded
Bus Phone:	Not reported
Co Name:	E LUKE GREENE COMPANY INC
District:	Not reported
Permit Type:	NESHAP Project
Sub Type:	Not reported
Local Facility:	Not reported
Disposition:	Not reported
Description:	Not reported
Glove:	Not reported
Fri:	Not reported
Other:	Not reported
Program:	Air - Asbestos
Category:	AIR-Asbestos Removal
General Category:	NESHAP
Issue Date:	12/7/2018
Permitee:	E LUKE GREENE COMPANY INC
Permitee Address:	TN, US, 4807 DOUGLAS DAM RD, STRAWBERRY PLAINS, 37871
Permitee Phone:	8659335902
Permitee Email:	Not reported
Comments:	Not reported
Compliance Name:	Not reported
Agency:	Not reported

Name:	MONTGOMERY BUILDING
Address:	187 N CHURCH ST
Address 2:	Not reported
City,State,Zip:	SPARTANBURG, SC
Permit No:	R1910302
Activity:	Expired
Bus Phone:	Not reported
Co Name:	DEAN HUNTER & COMPANY INC
District:	Not reported

THE MONTGOMERY BUILDING (Continued) **S118422747**

Permit Type:	NESHAP Project
Sub Type:	Not reported
Local Facility:	Not reported
Disposition:	Not reported
Description:	Not reported
Glove:	Not reported
Fri:	Not reported
Other:	Not reported
Program:	Air - Asbestos
Category:	AIR-Asbestos Removal
General Category:	NESHAP
Issue Date:	10/28/2019
Permitee:	DEAN HUNTER & COMPANY INC
Permitee Address:	1815 N BLVD, ANDERSON, SC, 29621, US
Permitee Phone:	8642252900
Permitee Email:	Not reported
Comments:	Not reported
Compliance Name:	Not reported
Agency:	Not reported

63
WSW
1/4-1/2
0.381 mi.
2013 ft.

SPARTAN GRAIN & MILL COMPANY
158 S DANIEL MORGAN AVE
SPARTANBURG, SC 29306

BROWNFIELDS **S110676078**
VCP **N/A**
SHWS
ALLSITES

Relative:
Lower

Actual:
749 ft.

SHWS:

Name:	SPARTAN GRAIN & MILL COMPANY
Address:	158 S DANIEL MORGAN AVE
City,State,Zip:	SPARTANBURG, SC 29306
EPA ID:	SCS123457306

VCP:

Name:	SPARTAN GRAIN & MILL COMPANY
Address:	158 S DANIEL MORGAN AVE
City,State,Zip:	SPARTANBURG, SC 29306
Person Company:	MORGAN & HENRY JOF ESA II LLC
Prim Address 1:	220 N CHURCH ST STE 4
Prim Address 2:	Not reported
Prim City:	SPARTANBURG
Prim State:	SC
Prim Zip:	29306
Type Brownfield:	Not reported
Contact:	DAN C. BREEDEN
Status code:	ACTIVE
File Number:	57901
Exec Date:	19-Apr-19
Contract Mailed Date:	Not reported
Date Terminated:	Not reported
Contract #:	18-5959-NRP
Contract Type:	NRP
Contract Manager:	STANBERY CHRISTOPHER A
Acreage:	10.49
COC Issued Date:	Not reported
RC Executed Date:	Not reported
I C Received:	Not reported
Workplan Due:	Not reported

SPARTAN GRAIN & MILL COMPANY (Continued) **S110676078**

Workplan Receive:	Not reported
Workplan Reviewed:	Not reported
Workplan Approved:	Not reported
Report Receive:	Not reported
Report Reviewed:	Not reported
Report Approved:	Not reported
Cap Approved:	Not reported
PCAS Number:	5959
Prim Bill Ind:	Y

Name:	SPARTAN GRAIN & MILL COMPANY
Address:	158 S DANIEL MORGAN AVE
City,State,Zip:	SPARTANBURG, SC 29306
Person Company:	MORGAN & HENRY JOF AAI I LLC
Prim Address 1:	220 N CHURCH ST STE 4
Prim Address 2:	Not reported
Prim City:	SPARTANBURG
Prim State:	SC
Prim Zip:	29306
Type Brownfield:	Not reported
Contact:	DAN C. BREEDEN
Status code:	ACTIVE
File Number:	57901
Exec Date:	19-Apr-19
Contract Mailed Date:	Not reported
Date Terminated:	Not reported
Contract #:	18-5959-NRP
Contract Type:	NRP
Contract Manager:	STANBERY CHRISTOPHER A
Acreage:	10.49
COC Issued Date:	Not reported
RC Executed Date:	Not reported
I C Received:	31-Dec-18
Workplan Due:	Not reported
Workplan Receive:	Not reported
Workplan Reviewed:	Not reported
Workplan Approved:	Not reported
Report Receive:	Not reported
Report Reviewed:	Not reported
Report Approved:	Not reported
Cap Approved:	Not reported
PCAS Number:	5959
Prim Bill Ind:	N

Name:	SPARTAN GRAIN & MILL COMPANY
Address:	158 S DANIEL MORGAN AVE
City,State,Zip:	SPARTANBURG, SC 29306
Person Company:	MORGAN & HENRY JOF ESA II LLC
Prim Address 1:	220 N CHURCH ST STE 4
Prim Address 2:	Not reported
Prim City:	SPARTANBURG
Prim State:	SC
Prim Zip:	29306
Type Brownfield:	Not reported
Contact:	DAN C BREEDEN
Status code:	ACTIVE
File Number:	57901

SPARTAN GRAIN & MILL COMPANY (Continued) **S110676078**

Exec Date:	30-Aug-19
Contract Mailed Date:	Not reported
Date Terminated:	Not reported
Contract #:	18-5959-NRP-A1
Contract Type:	NRP
Contract Manager:	STANBERY CHRISTOPHER A
Acreage:	1.37
COC Issued Date:	Not reported
RC Executed Date:	Not reported
I C Received:	18-Jul-19
Workplan Due:	Not reported
Workplan Receive:	Not reported
Workplan Reviewed:	Not reported
Workplan Approved:	Not reported
Report Receive:	Not reported
Report Reviewed:	Not reported
Report Approved:	Not reported
Cap Approved:	Not reported
PCAS Number:	5959
Prim Bill Ind:	N

Name:	SPARTAN GRAIN & MILL COMPANY
Address:	158 S DANIEL MORGAN AVE
City,State,Zip:	SPARTANBURG, SC 29306
Person Company:	MORGAN & HENRY JOF ESA II LLC
Prim Address 1:	220 N CHURCH ST STE 4
Prim Address 2:	Not reported
Prim City:	SPARTANBURG
Prim State:	SC
Prim Zip:	29306
Type Brownfield:	Not reported
Contact:	Not reported
Status code:	ACTIVE
File Number:	57901
Exec Date:	Not reported
Contract Mailed Date:	Not reported
Date Terminated:	Not reported
Contract #:	18-5959-NRP-A2
Contract Type:	NRP
Contract Manager:	STANBERY CHRISTOPHER A
Acreage:	1.96
COC Issued Date:	Not reported
RC Executed Date:	Not reported
I C Received:	31-Mar-23
Workplan Due:	Not reported
Workplan Receive:	Not reported
Workplan Reviewed:	Not reported
Workplan Approved:	Not reported
Report Receive:	Not reported
Report Reviewed:	Not reported
Report Approved:	Not reported
Cap Approved:	Not reported
PCAS Number:	5959
Prim Bill Ind:	Y

Name:	SPARTAN GRAIN & MILL COMPANY
Address:	158 S DANIEL MORGAN AVE

SPARTAN GRAIN & MILL COMPANY (Continued) **S110676078**

City,State,Zip:	SPARTANBURG, SC 29306
Person Company:	SPARTANBURG CITY OF
Prim Address 1:	PO BOX 1749
Prim Address 2:	Not reported
Prim City:	SPARTANBURG
Prim State:	SC
Prim Zip:	29304
Type Brownfield:	Not reported
Contact:	Not reported
Status code:	ACTIVE
File Number:	57901
Exec Date:	Not reported
Contract Mailed Date:	Not reported
Date Terminated:	Not reported
Contract #:	10-5959-BAG
Contract Type:	NRP
Contract Manager:	BERENBROK MARK K
Acreage:	Not reported
COC Issued Date:	Not reported
RC Executed Date:	Not reported
I C Received:	Not reported
Workplan Due:	Not reported
Workplan Receive:	Not reported
Workplan Reviewed:	Not reported
Workplan Approved:	Not reported
Report Receive:	Not reported
Report Reviewed:	Not reported
Report Approved:	Not reported
Cap Approved:	Not reported
PCAS Number:	5959
Prim Bill Ind:	N

SC BROWNFIELD:

Name:	SPARTAN GRAIN & MILL COMPANY
Address:	158 S DANIEL MORGAN AVE
City,State,Zip:	SPARTANBURG, SC 29306
Contract Number:	18-5959-NRP
Contract Type:	NRP
File Number:	57901
Contract Manager:	STANBERY CHRISTOPHER A
Person Company:	MORGAN & HENRY JOF ESA II LLC
Primary Address1:	220 N CHURCH ST STE 4
Primary Address2:	Not reported
Primary City:	SPARTANBURG
Primary State Code:	SC
Primary Zip Code:	29306
Type Brownfield:	Not reported
Acreage:	10.49
Contract Executed:	19-Apr-19
COC Date Issued:	Not reported
RC Executed:	Not reported
Contact:	DAN C. BREEDEN
Status Code:	ACTIVE
IC Received:	Not reported
Workplan Due:	Not reported
Workplan Received:	Not reported
Workplan Reviewed:	Not reported

SPARTAN GRAIN & MILL COMPANY (Continued) **S110676078**

Workplan Approved: Not reported
Report Received: Not reported
Report Reviewed: Not reported
Report Approved: Not reported
Cap Approved: Not reported
Contract Mailed: Not reported
Date Terminated: Not reported
PCAS Number: 5959
Prim Bill Ind: Y

Name: SPARTAN GRAIN & MILL COMPANY
Address: 158 S DANIEL MORGAN AVE
City,State,Zip: SPARTANBURG, SC 29306
Contract Number: 18-5959-NRP
Contract Type: NRP
File Number: 57901
Contract Manager: STANBERY CHRISTOPHER A
Person Company: MORGAN & HENRY JOF AAI I LLC
Primary Address1: 220 N CHURCH ST STE 4
Primary Address2: Not reported
Primary City: SPARTANBURG
Primary State Code: SC
Primary Zip Code: 29306
Type Brownfield: Not reported
Acreage: 10.49
Contract Executed: 19-Apr-19
COC Date Issued: Not reported
RC Executed: Not reported
Contact: DAN C. BREEDEN
Status Code: ACTIVE
IC Received: 31-Dec-18
Workplan Due: Not reported
Workplan Received: Not reported
Workplan Reviewed: Not reported
Workplan Approved: Not reported
Report Received: Not reported
Report Reviewed: Not reported
Report Approved: Not reported
Cap Approved: Not reported
Contract Mailed: Not reported
Date Terminated: Not reported
PCAS Number: 5959
Prim Bill Ind: N

Name: SPARTAN GRAIN & MILL COMPANY
Address: 158 S DANIEL MORGAN AVE
City,State,Zip: SPARTANBURG, SC 29306
Contract Number: 18-5959-NRP-A1
Contract Type: NRP
File Number: 57901
Contract Manager: STANBERY CHRISTOPHER A
Person Company: MORGAN & HENRY JOF ESA II LLC
Primary Address1: 220 N CHURCH ST STE 4
Primary Address2: Not reported
Primary City: SPARTANBURG
Primary State Code: SC
Primary Zip Code: 29306

SPARTAN GRAIN & MILL COMPANY (Continued) **S110676078**

Type Brownfield:	Not reported
Acreage:	1.37
Contract Executed:	30-Aug-19
COC Date Issued:	Not reported
RC Executed:	Not reported
Contact:	DAN C BREEDEN
Status Code:	ACTIVE
IC Received:	18-Jul-19
Workplan Due:	Not reported
Workplan Received:	Not reported
Workplan Reviewed:	Not reported
Workplan Approved:	Not reported
Report Received:	Not reported
Report Reviewed:	Not reported
Report Approved:	Not reported
Cap Approved:	Not reported
Contract Mailed:	Not reported
Date Terminated:	Not reported
PCAS Number:	5959
Prim Bill Ind:	N

Name:	SPARTAN GRAIN & MILL COMPANY
Address:	158 S DANIEL MORGAN AVE
City,State,Zip:	SPARTANBURG, SC 29306
Contract Number:	18-5959-NRP-A2
Contract Type:	NRP
File Number:	57901
Contract Manager:	STANBERY CHRISTOPHER A
Person Company:	MORGAN & HENRY JOF ESA II LLC
Primary Address1:	220 N CHURCH ST STE 4
Primary Address2:	Not reported
Primary City:	SPARTANBURG
Primary State Code:	SC
Primary Zip Code:	29306
Type Brownfield:	Not reported
Acreage:	1.96
Contract Executed:	Not reported
COC Date Issued:	Not reported
RC Executed:	Not reported
Contact:	Not reported
Status Code:	ACTIVE
IC Received:	31-Mar-23
Workplan Due:	Not reported
Workplan Received:	Not reported
Workplan Reviewed:	Not reported
Workplan Approved:	Not reported
Report Received:	Not reported
Report Reviewed:	Not reported
Report Approved:	Not reported
Cap Approved:	Not reported
Contract Mailed:	Not reported
Date Terminated:	Not reported
PCAS Number:	5959
Prim Bill Ind:	Y

Name:	SPARTAN GRAIN & MILL COMPANY
Address:	158 S DANIEL MORGAN AVE

SPARTAN GRAIN & MILL COMPANY (Continued) **S110676078**

City,State,Zip: SPARTANBURG, SC 29306
Contract Number: 10-5959-BAG
Contract Type: NRP
File Number: 57901
Contract Manager: BERENBROK MARK K
Person Company: SPARTANBURG CITY OF
Primary Address1: PO BOX 1749
Primary Address2: Not reported
Primary City: SPARTANBURG
Primary State Code: SC
Primary Zip Code: 29304
Type Brownfield: Not reported
Acreage: Not reported
Contract Executed: Not reported
COC Date Issued: Not reported
RC Executed: Not reported
Contact: Not reported
Status Code: ACTIVE
IC Received: Not reported
Workplan Due: Not reported
Workplan Received: Not reported
Workplan Reviewed: Not reported
Workplan Approved: Not reported
Report Received: Not reported
Report Reviewed: Not reported
Report Approved: Not reported
Cap Approved: Not reported
Contract Mailed: Not reported
Date Terminated: Not reported
PCAS Number: 5959
Prim Bill Ind: N

ALLSITES:
Name: SPARTAN GRAIN & MILL COMPANY
Address: 158 S DANIEL MORGAN AVE
City,State,Zip: SPARTANBURG, SC 29306
Brownfield: Not reported
Brownfield Type: Not reported
Funds Used: No
Resp Action: No
Permit Number: Not reported
Program: Not reported
Owner: MORGAN & HENRY JOF ESA II LLC;MORGAN & HENRY JOF ESA II LLC
Project Status Code: ACTIVE
Execute Date: 04/19/2019
Restrictions Filed Date: Not yet recorded.
Cleanup Contract Complete Date: Not reported
Project Complete Date: Not yet completed.
File Number: 57901
Land Use Restriction: We do not have enough information yet to determine whether restrictions will be required.
Contamination On Site: Petroleum, Volatile Organic Compounds, Metals, Base Neutral Acid Extractables
Acreage: 11.86
Soil Contamination Desc: Not reported
Soil COCS: Not reported
SW Sed Contamination Desc: Not reported
SW COCS: Not reported

SPARTAN GRAIN & MILL COMPANY (Continued) **S110676078**

GW Contamination Desc: Not reported
GW COCS: Not reported
Air Contamination Desc: Not reported
Air COCS: Not reported
Lat: 34.94767606
Long: -81.93509301

R64 West 1/4-1/2 0.389 mi. 2056 ft. **SPARTANBURG HERALD JOURNAL** **UST U001539799**
S DANIEL MORGAN & W BROAD ST **LUST N/A**
SPARTANBURG, SC 29304

Site 1 of 2 in cluster R

Relative: Lower

Actual: 759 ft.

LUST:
Name: SPARTANBURG HERALD JOURNAL
Address: S DANIEL MORGAN & W BROAD
City,State,Zip: SPARTANBURG, SC
Release Number: 1
Facility ID: 08229
Release Status Number: Not reported
Substance: PETRO
Tank Owner Company Name: SPARTANBURG HERALD JOUR
Tank Owner Last Name: Not reported
Tank Owner First name: Not reported
NFA Date: 08/28/1995
Tank Owner City: Not reported
Confirmed Date: Not reported
Release Date: 05/17/1989
EID: Not reported
Local Facility District: Not reported
SCRBCA Class Number: Not reported
Release Fin Type Code: Not reported
Qualified: Not reported
Release Source: Not reported
Local Fac Last Name: Not reported
Local Fac First Name: Not reported
User Name: CORLEYHR
Cleanup Initiated Date: 05/17/1989
Prefix: Not reported
Total Score: Not reported

UST:
Name: SPARTANBURG HERALD JOURNAL
Address: S DANIEL MORGAN & W BROAD ST
City: SPARTANBURG
Facility ID: 08229
Permit: N 08229
Owner: SPARTANBURG HERALD JOURNAL
Owner Address: 189 W MAIN ST
Owner City, st, zip: SPARTANBURG SC 29301
Owner Phone: 803-582-4511

Tank ID: 1
Status: Abandoned
Capacity: 12000
Product: Gasoline
Calcage: Not reported

R65 West 1/4-1/2 0.389 mi. 2056 ft. | **SPARTANBURG HERALD JOURNAL**
S DANIEL MORGAN & W BROAD ST
SPARTANBURG, SC 0

Site 2 of 2 in cluster R

UST FINDER RELEASE | **1028700977**
UST FINDER | **N/A**

Relative: Lower

Actual: 759 ft.

UST FINDER:

Object ID:	404937
Facility ID:	SC8229
Name:	SPARTANBURG HERALD JOURNAL
Address:	S DANIEL MORGAN & W BROAD ST
City,State,Zip:	SPARTANBURG, SC
Address Match Type:	StreetInt
Open USTs:	0
Closed USTs:	1
TOS USTs:	0
Population 1500ft:	185
Private Wells 1500ft:	0
Within 100yr Floodplain:	No
Land Use:	Developed, High Intensity
Within SPA:	No
SPA PWS Facility ID:	Not reported
SPA Water Type:	Not reported
SPA Facility Type:	Not reported
SPA HUC12:	Not reported
Within WHPA:	No
WHPA PWS Facility ID:	Not reported
WHPA Water Type:	Not reported
WHPA Facility Type:	Not reported
WHPA HUC12:	Not reported
Facility Status:	Closed UST(s)
Date of Last Inspection:	Not reported
EPA Region:	4
Tribe:	Not reported
Coordinate Source:	Geocode
X Coord:	-81.934713
Y Coord:	34.947954
Latitude:	34.947954
Longitude:	-81.934713

UST FINDER:

Object ID:	1013248
Facility ID:	SC8229
Tank ID:	SC8229_1
Tank Status:	Closed
Installation Date:	Not reported
Removal Date:	Not reported
Tank Capacity:	12000
Substances:	GN
Tank Wall Type:	Not reported

UST FINDER RELEASE:

Object ID:	24536
Facility ID:	SC8229
Lust ID:	SC8229_1
Name:	SPARTANBURG HERALD JOURNAL
Address:	S DANIEL MORGAN & W BROAD ST
City,State,Zip:	SPARTANBURG, SC 0

SPARTANBURG HERALD JOURNAL (Continued) **1028700977**

Address Match Type: StreetInt
Reported Date: 1989/05/17 16:00:00+00
Status: No Further Action
Substance: PETRO
Population within 1500ft: 184
Domestic Wells within 1500ft: 0
Land Use: Developed, High Intensity
Within SPA: No
SPA PWS Facility ID: Not reported
SPA Water Type: Not reported
SPA Facility Type: Not reported
SPA HUC12: Not reported
Within WHPA: No
WHPA PWS Facility ID: Not reported
WHPA Water Type: Not reported
WHPA Facility Type: Not reported
WHPA HUC12: Not reported
Within 100yr Floodplain: No
Tribe: Not reported
EPA Region: 4
NFA Letter 1: Not reported
NFA Letter 2: Not reported
NFA Letter 3: Not reported
NFA Letter 4: Not reported
Closed With Residual Contaminate: Not reported
Coordinate Source: Geocode
X Coord: -81.9347099999999
Y Coord: 34.94795
Latitude: 34.94795
Longitude: -81.93471

66
NE
1/4-1/2
0.393 mi.
2073 ft.

VENUS PIE PIZZERIA
400 E MAIN ST
SPARTANBURG, SC 29302

BROWNFIELDS
VCP
SHWS
ALLSITES
AUL

S123191661
N/A

Relative:
Higher

Actual:
815 ft.

SHWS:
Name: VENUS PIE PIZZERIA
Address: 400 E MAIN ST
City,State,Zip: SPARTANBURG, SC 29302
EPA ID: SCS123457881

Name: VENUS PIE PIZZERIA
Address: 400 E MAIN ST
Address 2: Not reported
City,State,Zip: SPARTANBURG, SC 29302

SPARTANBURG, SC 29302:
Owner: SLLIM LLC
Latitude / Longitude: 34.951995 / -81.921721
Project Status: ACTIVE
Execute Date: 01/10/2019
Restriction File Date: 03/22/2019
Cleanup Contract Complete Date: 06/12/2019
Project Complete Date: 06/12/2019
File Number: 58963
Land Use Restriction: GW, SINGLE RES, SOIL

VENUS PIE PIZZERIA (Continued) **S123191661**

Contamination on Site: Please call 803-898-2000 for this information.
Brownfield Type: Not reported
Fund 128(A) Utilized: No
Respond Action Planned: No
Acreage: 0.8

VCP:
Name: VENUS PIE PIZZERIA
Address: 400 E MAIN ST
City,State,Zip: SPARTANBURG, SC 29302
Person Company: SLLIM LLC
Prim Address 1: 101 E WASHINGTON ST STE 400
Prim Address 2: Not reported
Prim City: GREENVILLE
Prim State: SC
Prim Zip: 29601-4815
Type Brownfield: Not reported
Contact: J. PETER COUCHELL
Status code: ACTIVE
File Number: 58963
Exec Date: 10-Jan-19
Contract Mailed Date: Not reported
Date Terminated: Not reported
Contract #: 18-7430-NRP
Contract Type: NRP
Contract Manager: STANBERY CHRISTOPHER A
Acreage: 0.76
COC Issued Date: 12-Jun-19
RC Executed Date: 15-Mar-19
I C Received: 16-Oct-18
Workplan Due: Not reported
Workplan Receive: Not reported
Workplan Reviewed: Not reported
Workplan Approved: Not reported
Report Receive: Not reported
Report Reviewed: Not reported
Report Approved: Not reported
Cap Approved: Not reported
PCAS Number: 7430
Prim Bill Ind: Y

SC BROWNFIELD:
Name: VENUS PIE PIZZERIA
Address: 400 E MAIN ST
City,State,Zip: SPARTANBURG, SC 29302
Contract Number: 18-7430-NRP
Contract Type: NRP
File Number: 58963
Contract Manager: STANBERY CHRISTOPHER A
Person Company: SLLIM LLC
Primary Address1: 101 E WASHINGTON ST STE 400
Primary Address2: Not reported
Primary City: GREENVILLE
Primary State Code: SC
Primary Zip Code: 29601-4815
Type Brownfield: Not reported

VENUS PIE PIZZERIA (Continued) **S123191661**

Acreage: 0.76
Contract Executed: 10-Jan-19
COC Date Issued: 12-Jun-19
RC Executed: 15-Mar-19
Contact: J. PETER COUCHELL
Status Code: ACTIVE
IC Received: 16-Oct-18
Workplan Due: Not reported
Workplan Received: Not reported
Workplan Reviewed: Not reported
Workplan Approved: Not reported
Report Received: Not reported
Report Reviewed: Not reported
Report Approved: Not reported
Cap Approved: Not reported
Contract Mailed: Not reported
Date Terminated: Not reported
PCAS Number: 7430
Prim Bill Ind: Y

ALLSITES:
Name: VENUS PIE PIZZERIA
Address: 400 E MAIN ST
City,State,Zip: SPARTANBURG, SC 29302
Brownfield: Not reported
Brownfield Type: Not reported
Funds Used: No
Resp Action: No
Permit Number: Not reported
Program: Not reported
Owner: SLLIM LLC
Project Status Code: ACTIVE
Execute Date: 01/10/2019
Restrictions Filed Date: 3/22/2019
Cleanup Contract Complete Date: 06/12/2019
Project Complete Date: 6/12/2019
File Number: 58963
Land Use Restriction: GW, SINGLE RES, SOIL
Contamination On Site: Please call 803-898-2000 for this information.
Acreage: 0.8
Soil Contamination Desc: Not reported
Soil COCS: Not reported
SW Sed Contamination Desc: Not reported
SW COCS: Not reported
GW Contamination Desc: Not reported
GW COCS: Not reported
Air Contamination Desc: Not reported
Air COCS: Not reported
Lat: 34.951995
Long: -81.921721

S67 West 1/4-1/2 0.401 mi. 2119 ft. | **ARGO & CO INC**
182 EZELL ST
SPARTANBURG, SC 29304

UST **U003519038**
LUST **N/A**

Site 1 of 2 in cluster S

Relative: Lower

Actual: 762 ft.

LUST:

Name:	ARGO & CO INC
Address:	182 EZELL ST
City,State,Zip:	SPARTANBURG, SC
Release Number:	2
Facility ID:	14584
Release Status Number:	1
Substance:	PETRO
Tank Owner Company Name:	ARGO & CO INC
Tank Owner Last Name:	ARGO & CO INC
Tank Owner First name:	Not reported
NFA Date:	12/03/1997
Tank Owner City:	SPARTANBURG
Confirmed Date:	01/25/1995
Release Date:	06/30/1993
EID:	1781307
Local Facility District:	Spartanburg EQC Office
SCRBCA Class Number:	5A
Release Fin Type Code:	DS
Qualified:	Y
Release Source:	UST
Local Fac Last Name:	ARGO & CO INC
Local Fac First Name:	Not reported
User Name:	ABERNAJD
Cleanup Initiated Date:	01/25/1995
Prefix:	N
Total Score:	1

GW Flow:

Release Date:	06/30/1993
Cleanup Complete Date:	12/03/1997
Depth to Ground Water:	Not reported
Ground Water Flow Direction:	Not reported
Release Number:	2
Confirmed date:	01/25/1995
RP Name:	ARGO & CO INC
RP Address:	182 EZELL ST
RP City:	SPARTANBURG
RP State:	SC
RP Zip:	29304-2747
SCRBCA Class Code:	CLASS5A
Project Manager:	ABERNATHY, JOHN D
Release Fin Type Code:	DS

Name:	ARGO & CO INC
Address:	182 EZELL ST
City,State,Zip:	SPARTANBURG, SC
Release Number:	1
Facility ID:	14584
Release Status Number:	1
Substance:	PETRO
Tank Owner Company Name:	ARGO & CO INC
Tank Owner Last Name:	ARGO & CO INC

ARGO & CO INC (Continued) **U003519038**

Tank Owner First name: Not reported
NFA Date: 12/03/1997
Tank Owner City: SPARTANBURG
Confirmed Date: 01/25/1995
Release Date: 06/30/1993
EID: 1781307
Local Facility District: Spartanburg EQC Office
SCRBCA Class Number: 5A
Release Fin Type Code: DS
Qualified: Y
Release Source: UST
Local Fac Last Name: ARGO & CO INC
Local Fac First Name: Not reported
User Name: ABERNAJD
Cleanup Initiated Date: 01/25/1995
Prefix: N
Total Score: 1

GW Flow:
Release Date: 06/30/1993
Cleanup Complete Date: 12/03/1997
Depth to Ground Water: Not reported
Ground Water Flow Direction: Not reported
Release Number: 1
Confirmed date: 01/25/1995
RP Name: ARGO & CO INC
RP Address: 182 EZELL ST
RP City: SPARTANBURG
RP State: SC
RP Zip: 29304-2747
SCRBCA Class Code: CLASS5A
Project Manager: ABERNATHY, JOHN D
Release Fin Type Code: DS

UST:
Name: ARGO & CO INC
Address: 182 EZELL ST
City: SPARTANBURG
Facility ID: 14584
Permit: N 14584
Owner: ARGO & CO INC
Owner Address: 182 EZELL ST
Owner City, st, zip: SPARTANBURG SC 29304-2747
Owner Phone: -

Tank ID: 1
Status: Abandoned
Capacity: 1000
Product: Naptha, mineral spirits, stoddard solvent
Calcage: 15

Name: ARGO & CO INC
Address: 182 EZELL ST
City: SPARTANBURG

Tank ID: 2

ARGO & CO INC (Continued) **U003519038**

Status:	**Abandoned**
Capacity:	1000
Product:	Naptha, mineral spirits, stoddard solvent
Calcage:	15

S68 **ARGO & CO INC** **UST FINDER** **1028690847**
West **182 EZELL ST** **UST FINDER RELEASE** **N/A**
1/4-1/2 **SPARTANBURG, SC**
0.401 mi.
2119 ft. **Site 2 of 2 in cluster S**

Relative:
Lower

Actual:
762 ft.

UST FINDER:

Object ID:	404951
Facility ID:	SC14584
Name:	ARGO & CO INC
Address:	182 EZELL ST
City,State,Zip:	SPARTANBURG, SC
Address Match Type:	StreetAddress
Open USTs:	0
Closed USTs:	2
TOS USTs:	0
Population 1500ft:	187
Private Wells 1500ft:	0
Within 100yr Floodplain:	No
Land Use:	Developed, High Intensity
Within SPA:	No
SPA PWS Facility ID:	Not reported
SPA Water Type:	Not reported
SPA Facility Type:	Not reported
SPA HUC12:	Not reported
Within WHPA:	No
WHPA PWS Facility ID:	Not reported
WHPA Water Type:	Not reported
WHPA Facility Type:	Not reported
WHPA HUC12:	Not reported
Facility Status:	Closed UST(s)
Date of Last Inspection:	Not reported
EPA Region:	4
Tribe:	Not reported
Coordinate Source:	Geocode
X Coord:	-81.9345689199999
Y Coord:	34.9494921400001
Latitude:	34.94949214
Longitude:	-81.93456892

UST FINDER:

Object ID:	984697
Facility ID:	SC14584
Tank ID:	SC14584_1
Tank Status:	Closed
Installation Date:	Not reported
Removal Date:	Not reported
Tank Capacity:	1000
Substances:	NP
Tank Wall Type:	Not reported

Object ID:	984698
Facility ID:	SC14584

ARGO & CO INC (Continued) **1028690847**

Tank ID: SC14584_2
Tank Status: Closed
Installation Date: Not reported
Removal Date: Not reported
Tank Capacity: 1000
Substances: NP
Tank Wall Type: Not reported

UST FINDER RELEASE:
Object ID: 24540
Facility ID: SC14584
Lust ID: SC14584_1
Name: ARGO & CO INC
Address: 182 EZELL ST
City,State,Zip: SPARTANBURG, SC 0
Address Match Type: StreetAddress
Reported Date: 1993/06/30 15:59:59+00
Status: No Further Action
Substance: PETRO
Population within 1500ft: 187
Domestic Wells within 1500ft: 0
Land Use: Developed, High Intensity
Within SPA: No
SPA PWS Facility ID: Not reported
SPA Water Type: Not reported
SPA Facility Type: Not reported
SPA HUC12: Not reported
Within WHPA: No
WHPA PWS Facility ID: Not reported
WHPA Water Type: Not reported
WHPA Facility Type: Not reported
WHPA HUC12: Not reported
Within 100yr Floodplain: No
Tribe: Not reported
EPA Region: 4
NFA Letter 1: Not reported
NFA Letter 2: Not reported
NFA Letter 3: Not reported
NFA Letter 4: Not reported
Closed With Residual Contaminate: Not reported
Coordinate Source: Geocode
X Coord: -81.93457
Y Coord: 34.94949
Latitude: 34.94949
Longitude: -81.93457

Object ID: 24541
Facility ID: SC14584
Lust ID: SC14584_2
Name: ARGO & CO INC
Address: 182 EZELL ST
City,State,Zip: SPARTANBURG, SC 0
Address Match Type: StreetAddress
Reported Date: 1993/06/30 15:59:59+00
Status: No Further Action
Substance: PETRO

ARGO & CO INC (Continued) **1028690847**

Population within 1500ft: 187
Domestic Wells within 1500ft: 0
Land Use: Developed, High Intensity
Within SPA: No
SPA PWS Facility ID: Not reported
SPA Water Type: Not reported
SPA Facility Type: Not reported
SPA HUC12: Not reported
Within WHPA: No
WHPA PWS Facility ID: Not reported
WHPA Water Type: Not reported
WHPA Facility Type: Not reported
WHPA HUC12: Not reported
Within 100yr Floodplain: No
Tribe: Not reported
EPA Region: 4
NFA Letter 1: Not reported
NFA Letter 2: Not reported
NFA Letter 3: Not reported
NFA Letter 4: Not reported
Closed With Residual Contaminate: Not reported
Coordinate Source: Geocode
X Coord: -81.93457
Y Coord: 34.94949
Latitude: 34.94949
Longitude: -81.93457

69
WSW
1/4-1/2
0.439 mi.
2316 ft.

SPARTAN GRAIN & MILL CO.
S. DANIEL MORGAN AVENUE
SPARTANBURG, SC 29306

US BROWNFIELDS **1014908628**
N/A

Relative:
Lower

Actual:
746 ft.

US BROWNFIELDS:
Name: SPARTAN GRAIN & MILL CO.
Address: S. DANIEL MORGAN AVENUE
Recipient name: Spartanburg, City of
Grant type: Assessment
Property Number: 7-12-14-005.00 7-12-14-005.01
Parcel size: 7.2000000000000002
Latitude: 34.945981000000003
Longitude: -81.934988000000004
Highlights: Former Use: The property was initially developed as the Spartan Grain & Mill Company and made mixed feed rations for livestock. The mill closed prior to 2000 and remained vacant until Snyder Investments, Inc. purchased the property.
Start Date: -
Redev Completition Date: -
Completed Date: -
Acres Cleaned Up: -
Cleanup Funding: -
Cleanup Funding Source: -
Assessment Funding: 5500
Assessment Funding Source: -
Redevelopment Funding: -
Redev. Funding Source: -
Redev. Funding Entity Name: -
Redevelopment Start Date: -

SPARTAN GRAIN & MILL CO. (Continued) **1014908628**

Assessment Funding Entity: EPA
Cleanup Funding Entity: -
Grant Type: Hazardous & Petroleum
Accomplishment Type: Phase I Environmental Assessment
Cooperative Agreement Number: 95409108
Start Date: 5/26/2010
Ownership Entity: Private
Completion Date: 8/5/2010
Current Owner: Snyder Investments, Inc.
Cleanup Required: U
Video Available: N
Photo Available: Y
Institutional Controls Required: U
IC Category Proprietary Controls: -
IC Cat. Info. Devices: -
IC Cat. Gov. Controls: -
IC Cat. Enforcement Permit Tools: -
IC in place date: -
IC in place: N
State/tribal program date: -
State/tribal program ID: -
Contaminant Found: Not reported
Contaminant Cleanup: Not reported
Media Affected: Not reported
Media Cleanup: Not reported
Num. of cleanup and re-dev. jobs: -
Past use greenspace acreage: -
Past use residential acreage: -
Past use commercial acreage: -
Past use industrial acreage: 7.2
Future use greenspace acreage: -
Future use residential acreage: -
Future use commercial acreage: -
Future use industrial acreage: -
Future Use: Multistory -
Past Use: Multistory -
Property Description: The property was initially developed as the Spartan Grain & Mill Company and made mixed feed rations for livestock. The mill closed prior to 2000 and remained vacant until Snyder Investments, Inc. purchased the property.
Below Poverty Number: 353
Below Poverty Percent: 30.94
Meidan Income: 2569
Meidan Income Number: 568
Meidan Income Percent: 49.78
Vacant Housing Number: 179
Vacant Housing Percent: 29.93
Unemployed Number: 69
Unemployed Percent: 6.05

Name: SPARTAN GRAIN & MILL CO.
Address: S. DANIEL MORGAN AVENUE
Recipient name: Spartanburg, City of
Grant type: Assessment
Property Number: 7-12-14-005.00 7-12-14-005.01
Parcel size: 7.2000000000000002
Latitude: 34.945981000000003

SPARTAN GRAIN & MILL CO. (Continued) **1014908628**

Longitude: -81.934988000000004
Highlights: Former Use: The property was initially developed as the Spartan Grain & Mill Company and made mixed feed rations for livestock. The mill closed prior to 2000 and remained vacant until Snyder Investments, Inc. purchased the property.
Start Date: -
Redev Completition Date: -
Completed Date: -
Acres Cleaned Up: -
Cleanup Funding: -
Cleanup Funding Source: -
Assessment Funding: 40988
Assessment Funding Source: -
Redevelopment Funding: -
Redev. Funding Source: -
Redev. Funding Entity Name: -
Redevelopment Start Date: -
Assessment Funding Entity: EPA
Cleanup Funding Entity: -
Grant Type: Hazardous & Petroleum
Accomplishment Type: Phase II Environmental Assessment
Cooperative Agreement Number: 95409108
Start Date: 10/12/2010
Ownership Entity: Private
Completion Date: 6/29/2011
Current Owner: Snyder Investments, Inc.
Cleanup Required: U
Video Available: N
Photo Available: Y
Institutional Controls Required: U
IC Category Proprietary Controls: -
IC Cat. Info. Devices: -
IC Cat. Gov. Controls: -
IC Cat. Enforcement Permit Tools: -
IC in place date: -
IC in place: N
State/tribal program date: -
State/tribal program ID: -
Contaminant Found: Not reported
Contaminant Cleanup: Not reported
Media Affected: Not reported
Media Cleanup: Not reported
Num. of cleanup and re-dev. jobs: -
Past use greenspace acreage: -
Past use residential acreage: -
Past use commercial acreage: -
Past use industrial acreage: 7.2
Future use greenspace acreage: -
Future use residential acreage: -
Future use commercial acreage: -
Future use industrial acreage: -
Future Use: Multistory -
Past Use: Multistory -
Property Description: The property was initially developed as the Spartan Grain & Mill Company and made mixed feed rations for livestock. The mill closed prior to 2000 and remained vacant until Snyder Investments, Inc. purchased the property.

SPARTAN GRAIN & MILL CO. (Continued) **1014908628**

Below Poverty Number: 353
Below Poverty Percent: 30.94
Meidan Income: 2569
Meidan Income Number: 568
Meidan Income Percent: 49.78
Vacant Housing Number: 179
Vacant Housing Percent: 29.93
Unemployed Number: 69
Unemployed Percent: 6.05

Name: SPARTAN GRAIN & MILL CO.
Address: S. DANIEL MORGAN AVENUE
Recipient name: Spartanburg, City of
Grant type: Assessment
Property Number: 7-12-14-005.00 7-12-14-005.01
Parcel size: 7.2000000000000002
Latitude: 34.945981000000003
Longitude: -81.934988000000004
Highlights: Former Use: The property was initially developed as the Spartan Grain & Mill Company and made mixed feed rations for livestock. The mill closed prior to 2000 and remained vacant until Snyder Investments, Inc. purchased the property.
Start Date: -
Redev Completition Date: -
Completed Date: -
Acres Cleaned Up: -
Cleanup Funding: -
Cleanup Funding Source: -
Assessment Funding: -
Assessment Funding Source: -
Redevelopment Funding: -
Redev. Funding Source: -
Redev. Funding Entity Name: Snyder Investments, Inc.
Redevelopment Start Date: 1/1/2010
Assessment Funding Entity: -
Cleanup Funding Entity: -
Grant Type: Hazardous & Petroleum
Accomplishment Type: -
Cooperative Agreement Number: 95409108
Start Date: -
Ownership Entity: Private
Completion Date: -
Current Owner: Snyder Investments, Inc.
Cleanup Required: U
Video Available: N
Photo Available: Y
Institutional Controls Required: U
IC Category Proprietary Controls: -
IC Cat. Info. Devices: -
IC Cat. Gov. Controls: -
IC Cat. Enforcement Permit Tools: -
IC in place date: -
IC in place: N
State/tribal program date: -
State/tribal program ID: -
Contaminant Found: Not reported
Contaminant Cleanup: Not reported

SPARTAN GRAIN & MILL CO. (Continued) **1014908628**

Media Affected: Not reported
Media Cleanup: Not reported
Num. of cleanup and re-dev. jobs: -
Past use greenspace acreage: -
Past use residential acreage: -
Past use commercial acreage: -
Past use industrial acreage: 7.2
Future use greenspace acreage: -
Future use residential acreage: -
Future use commercial acreage: -
Future use industrial acreage: -
Future Use: Multistory -
Past Use: Multistory -
Property Description: The property was initially developed as the Spartan Grain & Mill Company and made mixed feed rations for livestock. The mill closed prior to 2000 and remained vacant until Snyder Investments, Inc. purchased the property.
Below Poverty Number: 353
Below Poverty Percent: 30.94
Meidan Income: 2569
Meidan Income Number: 568
Meidan Income Percent: 49.78
Vacant Housing Number: 179
Vacant Housing Percent: 29.93
Unemployed Number: 69
Unemployed Percent: 6.05

Name: SPARTAN GRAIN & MILL CO.
Address: S. DANIEL MORGAN AVENUE
Recipient name: Spartanburg, City of
Grant type: Assessment
Property Number: 7-12-14-005.00 7-12-14-005.01
Parcel size: 7.2000000000000002
Latitude: 34.945981000000003
Longitude: -81.934988000000004
Highlights: Former Use: The property was initially developed as the Spartan Grain & Mill Company and made mixed feed rations for livestock. The mill closed prior to 2000 and remained vacant until Snyder Investments, Inc. purchased the property.
Start Date: -
Redev Completition Date: -
Completed Date: -
Acres Cleaned Up: -
Cleanup Funding: -
Cleanup Funding Source: -
Assessment Funding: -
Assessment Funding Source: -
Redevelopment Funding: -
Redev. Funding Source: -
Redev. Funding Entity Name: Spartanburg, City of
Redevelopment Start Date: 1/1/2010
Assessment Funding Entity: -
Cleanup Funding Entity: -
Grant Type: Hazardous & Petroleum
Accomplishment Type: -
Cooperative Agreement Number: 95409108
Start Date: -

SPARTAN GRAIN & MILL CO. (Continued) **1014908628**

Ownership Entity: Private
Completion Date: -
Current Owner: Snyder Investments, Inc.
Cleanup Required: U
Video Available: N
Photo Available: Y
Institutional Controls Required: U
IC Category Proprietary Controls: -
IC Cat. Info. Devices: -
IC Cat. Gov. Controls: -
IC Cat. Enforcement Permit Tools: -
IC in place date: -
IC in place: N
State/tribal program date: -
State/tribal program ID: -
Contaminant Found: Not reported
Contaminant Cleanup: Not reported
Media Affected: Not reported
Media Cleanup: Not reported
Num. of cleanup and re-dev. jobs: -
Past use greenspace acreage: -
Past use residential acreage: -
Past use commercial acreage: -
Past use industrial acreage: 7.2
Future use greenspace acreage: -
Future use residential acreage: -
Future use commercial acreage: -
Future use industrial acreage: -
Future Use: Multistory -
Past Use: Multistory -
Property Description: The property was initially developed as the Spartan Grain & Mill Company and made mixed feed rations for livestock. The mill closed prior to 2000 and remained vacant until Snyder Investments, Inc. purchased the property.
Below Poverty Number: 353
Below Poverty Percent: 30.94
Meidan Income: 2569
Meidan Income Number: 568
Meidan Income Percent: 49.78
Vacant Housing Number: 179
Vacant Housing Percent: 29.93
Unemployed Number: 69
Unemployed Percent: 6.05

Name: SPARTAN GRAIN & MILL CO.
Address: S. DANIEL MORGAN AVENUE
Recipient name: Spartanburg, City of
Grant type: Assessment
Property Number: 7-12-14-005.00 7-12-14-005.01
Parcel size: 7.2000000000000002
Latitude: 34.945981000000003
Longitude: -81.934988000000004
Highlights: Former Use: The property was initially developed as the Spartan Grain & Mill Company and made mixed feed rations for livestock. The mill closed prior to 2000 and remained vacant until Snyder Investments, Inc. purchased the property.
Start Date: -

SPARTAN GRAIN & MILL CO. (Continued) **1014908628**

Redev Completition Date: -
Completed Date: -
Acres Cleaned Up: -
Cleanup Funding: -
Cleanup Funding Source: -
Assessment Funding: -
Assessment Funding Source: -
Redevelopment Funding: -
Redev. Funding Source: -
Redev. Funding Entity Name: -
Redevelopment Start Date: -
Assessment Funding Entity: -
Cleanup Funding Entity: -
Grant Type: Hazardous & Petroleum
Accomplishment Type: -
Cooperative Agreement Number: 95409108
Start Date: -
Ownership Entity: Private
Completion Date: -
Current Owner: Snyder Investments, Inc.
Cleanup Required: U
Video Available: N
Photo Available: Y
Institutional Controls Required: U
IC Category Proprietary Controls: -
IC Cat. Info. Devices: -
IC Cat. Gov. Controls: -
IC Cat. Enforcement Permit Tools: -
IC in place date: -
IC in place: N
State/tribal program date: -
State/tribal program ID: -
Contaminant Found: Not reported
Contaminant Cleanup: Not reported
Media Affected: Not reported
Media Cleanup: Not reported
Num. of cleanup and re-dev. jobs: -
Past use greenspace acreage: -
Past use residential acreage: -
Past use commercial acreage: -
Past use industrial acreage: 7.2
Future use greenspace acreage: -
Future use residential acreage: -
Future use commercial acreage: -
Future use industrial acreage: -
Future Use: Multistory -
Past Use: Multistory -
Property Description: The property was initially developed as the Spartan Grain & Mill Company and made mixed feed rations for livestock. The mill closed prior to 2000 and remained vacant until Snyder Investments, Inc. purchased the property.
Below Poverty Number: 353
Below Poverty Percent: 30.94
Meidan Income: 2569
Meidan Income Number: 568
Meidan Income Percent: 49.78
Vacant Housing Number: 179

SPARTAN GRAIN & MILL CO. (Continued) **1014908628**

Vacant Housing Percent: 29.93
Unemployed Number: 69
Unemployed Percent: 6.05

Name: SPARTAN GRAIN & MILL CO.
Address: S. DANIEL MORGAN AVENUE
Recipient name: Spartanburg, City of
Grant type: Assessment
Property Number: 7-12-14-005.00 7-12-14-005.01
Parcel size: 7.2000000000000002
Latitude: 34.945981000000003
Longitude: -81.934988000000004
Highlights: Former Use: The property was initially developed as the Spartan Grain & Mill Company and made mixed feed rations for livestock. The mill closed prior to 2000 and remained vacant until Snyder Investments, Inc. purchased the property.
Start Date: -
Redev Completition Date: -
Completed Date: -
Acres Cleaned Up: -
Cleanup Funding: -
Cleanup Funding Source: -
Assessment Funding: -
Assessment Funding Source: -
Redevelopment Funding: -
Redev. Funding Source: -
Redev. Funding Entity Name: Morgan and Henry JOF AAI I, LLC
Redevelopment Start Date: 1/1/2010
Assessment Funding Entity: -
Cleanup Funding Entity: -
Grant Type: Hazardous & Petroleum
Accomplishment Type: -
Cooperative Agreement Number: 95409108
Start Date: -
Ownership Entity: Private
Completion Date: -
Current Owner: Snyder Investments, Inc.
Cleanup Required: U
Video Available: N
Photo Available: Y
Institutional Controls Required: U
IC Category Proprietary Controls: -
IC Cat. Info. Devices: -
IC Cat. Gov. Controls: -
IC Cat. Enforcement Permit Tools: -
IC in place date: -
IC in place: N
State/tribal program date: -
State/tribal program ID: -
Contaminant Found: Not reported
Contaminant Cleanup: Not reported
Media Affected: Not reported
Media Cleanup: Not reported
Num. of cleanup and re-dev. jobs: -
Past use greenspace acreage: -
Past use residential acreage: -
Past use commercial acreage: -

SPARTAN GRAIN & MILL CO. (Continued) **1014908628**

Past use industrial acreage: 7.2
Future use greenspace acreage: -
Future use residential acreage: -
Future use commercial acreage: -
Future use industrial acreage: -
Future Use: Multistory -
Past Use: Multistory -
Property Description: The property was initially developed as the Spartan Grain & Mill Company and made mixed feed rations for livestock. The mill closed prior to 2000 and remained vacant until Snyder Investments, Inc. purchased the property.
Below Poverty Number: 353
Below Poverty Percent: 30.94
Meidan Income: 2569
Meidan Income Number: 568
Meidan Income Percent: 49.78
Vacant Housing Number: 179
Vacant Housing Percent: 29.93
Unemployed Number: 69
Unemployed Percent: 6.05

T70 **PHILLIPS GULF SERVICE** **UST** **U004309569**
ENE **435 E MAIN ST** **LUST** **N/A**
1/4-1/2 **SPARTANBURG, SC 29302** **ASBESTOS**
0.439 mi.
2316 ft. **Site 1 of 2 in cluster T**

Relative:
Higher

Actual:
810 ft.

LUST:
Name: FORMER PHILLIPS GULF SERVICE
Address: 435 E MAIN ST
City,State,Zip: SPARTANBURG, SC 29302
Release Number: 1
Facility ID: 19924
Release Status Number: Not reported
Substance: PETROL
Tank Owner Company Name: FORMER PHILLIPS GULF SER
Tank Owner Last Name: Not reported
Tank Owner First name: Not reported
NFA Date: Not reported
Tank Owner City: Not reported
Confirmed Date: Not reported
Release Date: 10/01/2018
EID: Not reported
Local Facility District: Not reported
SCRBCA Class Number: Not reported
Release Fin Type Code: Not reported
Qualified: Not reported
Release Source: Not reported
Local Fac Last Name: Not reported
Local Fac First Name: Not reported
User Name: WHITECL
Cleanup Initiated Date: 11/29/2018
Prefix: Not reported
Total Score: 1222

UST:
Name: PHILLIPS GULF SERVICE

PHILLIPS GULF SERVICE (Continued) **U004309569**

Address:	435 E MAIN ST
City:	SPARTANBURG
Facility ID:	19924
Permit:	N 19924
Owner:	FORMER PHILLIPS GULF SERVICE
Owner Address:	435 E MAIN ST
Owner City, st, zip:	SPARTANBURG SC 29302
Owner Phone:	Not reported
Tank ID:	Not reported
Status:	**Not reported**
Capacity:	Not reported
Product:	Not reported
Calcage:	Not reported

ASBESTOS:

Name:	435 E MAIN
Address:	435 E MAIN ST
Address 2:	Not reported
City,State,Zip:	SPARTANBURG, SC 29302
Permit No:	ASR-005031
Activity:	Expired
Bus Phone:	Not reported
Co Name:	Dean Hunter & Company Inc
District:	Not reported
Permit Type:	NF NESHAP
Sub Type:	Not reported
Local Facility:	Not reported
Disposition:	Not reported
Description:	Not reported
Glove:	Not reported
Fri:	Not reported
Other:	Not reported
Program:	Air - Asbestos
Category:	AIR-Asbestos Removal
General Category:	Not reported
Issue Date:	9/7/2021
Permitee:	Dean Hunter & Company Inc
Permitee Address:	1815 North Blvd, Anderson, SC, 29621, US
Permitee Phone:	8642252900
Permitee Email:	Not reported
Comments:	Not reported
Compliance Name:	Not reported
Agency:	Not reported
Name:	435 MAIN UNIT 2
Address:	435 E MAIN ST
Address 2:	Not reported
City,State,Zip:	SPARTANBURG, SC 29302
Permit No:	ASR-009611
Activity:	Expired
Bus Phone:	Not reported
Co Name:	Dean Hunter & Company Inc
District:	Not reported
Permit Type:	NF NESHAP
Sub Type:	Not reported
Local Facility:	Not reported

PHILLIPS GULF SERVICE (Continued) **U004309569**

Disposition:	Not reported
Description:	Not reported
Glove:	Not reported
Fri:	Not reported
Other:	Not reported
Program:	Air - Asbestos
Category:	AIR-Asbestos Removal
General Category:	Not reported
Issue Date:	1/26/2023
Permitee:	Dean Hunter & Company Inc
Permitee Address:	1815 North Blvd, Anderson, SC, 29621, US
Permitee Phone:	8642252900
Permitee Email:	Not reported
Comments:	Not reported
Compliance Name:	Not reported
Agency:	Not reported

U71 **FMR CITY CLEANERS** **SHWS** **S105621454**
West **229 W MAIN ST** **DRYCLEANERS** **N/A**
1/4-1/2 **SPARTANBURG, SC 29306**
0.445 mi.
2350 ft. **Site 1 of 6 in cluster U**

Relative:
Lower

Actual:
749 ft.

SHWS:

Name:	FMR CITY CLEANERS
Address:	229 W MAIN ST
City,State,Zip:	SPARTANBURG, SC 29306
EPA ID:	SCDRY0056091

Drycleaners:

Name:	FMR CITY CLEANERS
Address:	229 W MAIN ST
City,State,Zip:	SPARTANBURG, SC
BLWM Number:	56091
Rank:	TIER N
Priority Group Explanation:	TIER N

V72 **SPARTANBURG COUNTY COURTHOUSE** **UST** **U001016647**
WNW **180 MAGNOLIA ST** **Financial Assurance** **N/A**
1/4-1/2 **SPARTANBURG, SC 29306** **LUST**
0.454 mi. **ASBESTOS**
2399 ft. **Site 1 of 2 in cluster V**

Relative:
Lower

Actual:
785 ft.

LUST:

Name:	SPARTANBURG COUNTY COURTHOUSE
Address:	180 MAGNOLIA ST
City,State,Zip:	SPARTANBURG, SC 29306
Release Number:	2
Facility ID:	10836
Release Status Number:	Not reported
Substance:	Not reported
Tank Owner Company Name:	SPARTANBURG COUNTY
Tank Owner Last Name:	SPARTANBURG COUNTY
Tank Owner First name:	Not reported
NFA Date:	09/22/2020
Tank Owner City:	SPARTANBURG

SPARTANBURG COUNTY COURTHOUSE (Continued) **U001016647**

Confirmed Date: 11/09/2004
Release Date: 08/28/2020
EID: 13455635
Local Facility District: Spartanburg EQC Office
SCRBCA Class Number: Not reported
Release Fin Type Code: Not reported
Qualified: Not reported
Release Source: UST
Local Fac Last Name: SPARTANBURG COUNTY COURTHOUSE
Local Fac First Name: Not reported
User Name: PLACEDM
Cleanup Initiated Date: 09/22/2020
Prefix: P
Total Score: Not reported

Name: SPARTANBURG COUNTY COURTHOUSE
Address: 180 MAGNOLIA ST
City,State,Zip: SPARTANBURG, SC 29306
Release Number: 1
Facility ID: 10836
Release Status Number: Not reported
Substance: Not reported
Tank Owner Company Name: SPARTANBURG COUNTY
Tank Owner Last Name: SPARTANBURG COUNTY
Tank Owner First name: Not reported
NFA Date: 11/09/2004
Tank Owner City: SPARTANBURG
Confirmed Date: 11/09/2004
Release Date: 11/09/2004
EID: 13455635
Local Facility District: Spartanburg EQC Office
SCRBCA Class Number: Not reported
Release Fin Type Code: Not reported
Qualified: Not reported
Release Source: UST
Local Fac Last Name: SPARTANBURG COUNTY COURTHOUSE
Local Fac First Name: Not reported
User Name: HIGHTOCW
Cleanup Initiated Date: 11/09/2004
Prefix: P
Total Score: Not reported

UST:
Name: SPARTANBURG COUNTY COURTHOUSE
Address: 180 MAGNOLIA ST
City: SPARTANBURG
Facility ID: 10836
Permit: P 10836
Owner: SPARTANBURG COUNTY
Owner Address: 290 BROADCAST DR
Owner City, st, zip: SPARTANBURG SC 29303
Owner Phone: 864-596-3586

Tank ID: 1
Status: Abandoned
Capacity: 3000
Product: Diesel fuel

SPARTANBURG COUNTY COURTHOUSE (Continued) **U001016647**

Calcage: 0

ASBESTOS:

Name: SPARTANBBURG COUNTY COURTHOUSE
Address: 180 MAGNOLIA ST
Address 2: Not reported
City,State,Zip: SPARTANBURG, SC 29306
Permit No: R1505170
Activity: Expired
Bus Phone: Not reported
Co Name: PANGEL ABATEMENT CONTRACTING LLC
District: Not reported
Permit Type: NF NESHAP
Sub Type: Not reported
Local Facility: Not reported
Disposition: Not reported
Description: Not reported
Glove: Not reported
Fri: Not reported
Other: Not reported
Program: Air - Asbestos
Category: AIR-Asbestos Removal
General Category: NFNESHAP
Issue Date: 5/20/2015
Permitee: PANGEL ABATEMENT CONTRACTING LLC
Permitee Address: SC, US, 175 MARLBORO RD, SPARTANBURG, 293013039
Permitee Phone: 8648097195
Permitee Email: Not reported
Comments: Not reported
Compliance Name: Jennifer Boryk
Agency: Not reported

Name: SPARTANBBURG COUNTY COURTHOUSE
Address: 180 MAGNOLIA ST
Address 2: Not reported
City,State,Zip: SPARTANBURG, SC 29306
Permit No: R1505170
Activity: Superseded
Bus Phone: Not reported
Co Name: PANGEL ABATEMENT CONTRACTING LLC
District: Not reported
Permit Type: NF NESHAP
Sub Type: Not reported
Local Facility: Not reported
Disposition: Not reported
Description: Not reported
Glove: Not reported
Fri: Not reported
Other: Not reported
Program: Air - Asbestos
Category: AIR-Asbestos Removal
General Category: NFNESHAP
Issue Date: 5/12/2015
Permitee: PANGEL ABATEMENT CONTRACTING LLC
Permitee Address: SC, US, 175 MARLBORO RD, SPARTANBURG, 293013039
Permitee Phone: 8648097195
Permitee Email: Not reported

SPARTANBURG COUNTY COURTHOUSE (Continued) **U001016647**

Comments: Not reported
Compliance Name: Rhonda D Aikins
Agency: Not reported

Name: SPARTANBURG COUNTY COURT HOUSE
Address: 180 MAGNOLIA ST
Address 2: Not reported
City,State,Zip: SPARTANBURG, SC 29306
Permit No: R1802291
Activity: Not Issued
Bus Phone: Not reported
Co Name: UPSTATE ENVIRONMENTAL
District: Not reported
Permit Type: Minor Project
Sub Type: Not reported
Local Facility: Not reported
Disposition: Not reported
Description: Not reported
Glove: Not reported
Fri: Not reported
Other: Not reported
Program: Air - Asbestos
Category: AIR-Asbestos Removal
General Category: MINOR_AIR
Issue Date: 2/21/2018
Permitee: UPSTATE ENVIRONMENTAL
Permitee Address: SC, US, PO BOX 160580, BOILING SPRINGS, 29316
Permitee Phone: 8645789466
Permitee Email: Not reported
Comments: ; Permit App Descr: (2/21/18) Canceled Per Contractor. Reversing Invoice Due To Not Seeing The E-Mail In Time. -Bw
Compliance Name: Not reported
Agency: Not reported

Name: SPARTANBURG CTY JAIL ANNEX
Address: 180 MAGNOLIA ST
Address 2: Not reported
City,State,Zip: SPARTANBURG, SC 29306
Permit No: ASR-002787
Activity: Stayed
Bus Phone: Not reported
Co Name: ECH Consultants
District: Not reported
Permit Type: NESHAP Project
Sub Type: Not reported
Local Facility: Not reported
Disposition: Not reported
Description: Not reported
Glove: Not reported
Fri: Not reported
Other: Not reported
Program: Air - Asbestos
Category: AIR-Asbestos Removal
General Category: Not reported
Issue Date: 3/30/2021
Permitee: ECH Consultants
Permitee Address: 2879 DEWITT CIR, DARLINGTON, SC, 29532, US

SPARTANBURG COUNTY COURTHOUSE (Continued) **U001016647**

Permitee Phone:	8038076488
Permitee Email:	Not reported
Comments:	Not reported
Compliance Name:	Not reported
Agency:	Not reported

Name:	SPARTANBURG CTY JAIL ANNEX
Address:	180 MAGNOLIA ST
Address 2:	Not reported
City,State,Zip:	SPARTANBURG, SC 29306
Permit No:	ASR-002787
Activity:	Superseded
Bus Phone:	Not reported
Co Name:	ECH Consultants
District:	Not reported
Permit Type:	NESHAP Project
Sub Type:	Not reported
Local Facility:	Not reported
Disposition:	Not reported
Description:	Not reported
Glove:	Not reported
Fri:	Not reported
Other:	Not reported
Program:	Air - Asbestos
Category:	AIR-Asbestos Removal
General Category:	Not reported
Issue Date:	3/8/2021
Permitee:	Enga Hair, ECH Consultants
Permitee Address:	2879 DEWITT CIR, DARLINGTON, SC, 29532, US
Permitee Phone:	8038076488
Permitee Email:	Not reported
Comments:	Not reported
Compliance Name:	Not reported
Agency:	Not reported

Name:	SPARTANBURG CTY JAIL ANNEX
Address:	180 MAGNOLIA ST
Address 2:	Not reported
City,State,Zip:	SPARTANBURG, SC 29306
Permit No:	ASR-002787
Activity:	Superseded
Bus Phone:	Not reported
Co Name:	ECH Consultants
District:	Not reported
Permit Type:	NESHAP Project
Sub Type:	Not reported
Local Facility:	Not reported
Disposition:	Not reported
Description:	Not reported
Glove:	Not reported
Fri:	Not reported
Other:	Not reported
Program:	Air - Asbestos
Category:	AIR-Asbestos Removal
General Category:	Not reported
Issue Date:	1/15/2021
Permitee:	ECH Consultants

SPARTANBURG COUNTY COURTHOUSE (Continued) **U001016647**

Permitee Address: 2879 DEWITT CIR, DARLINGTON, SC, 29532, US
Permitee Phone: 8038076488
Permitee Email: Not reported
Comments: Not reported
Compliance Name: Not reported
Agency: Not reported

Name: SPARTANBURG CTY JAIL ANNEX
Address: 180 MAGNOLIA ST
Address 2: Not reported
City,State,Zip: SPARTANBURG, SC 29306
Permit No: ASR-002787
Activity: Superseded
Bus Phone: Not reported
Co Name: ECH Consultants
District: Not reported
Permit Type: NESHAP Project
Sub Type: Not reported
Local Facility: Not reported
Disposition: Not reported
Description: Not reported
Glove: Not reported
Fri: Not reported
Other: Not reported
Program: Air - Asbestos
Category: AIR-Asbestos Removal
General Category: Not reported
Issue Date: 1/12/2021
Permitee: ECH Consultants
Permitee Address: 2879 DEWITT CIR, DARLINGTON, SC, 29532, US
Permitee Phone: 8038076488
Permitee Email: Not reported
Comments: Not reported
Compliance Name: Not reported
Agency: Not reported

Name: SPARTANBURG COUNTY COURTHOUSE - FAMILY COURT HALLWAY
Address: 180 MAGNOLIA ST
Address 2: Not reported
City,State,Zip: SPARTANBURG, SC 29306
Permit No: R1606188
Activity: Superseded
Bus Phone: Not reported
Co Name: UPSTATE ENVIRONMENTAL
District: Not reported
Permit Type: Minor Project
Sub Type: Not reported
Local Facility: Not reported
Disposition: Not reported
Description: Not reported
Glove: Not reported
Fri: Not reported
Other: Not reported
Program: Air - Asbestos
Category: AIR-Asbestos Removal
General Category: MINOR_AIR
Issue Date: 6/14/2016

SPARTANBURG COUNTY COURTHOUSE (Continued) **U001016647**

Permitee: UPSTATE ENVIRONMENTAL
Permitee Address: SC, US, PO BOX 160580, BOILING SPRINGS, 29316
Permitee Phone: 8645789466
Permitee Email: Not reported
Comments: Not reported
Compliance Name: Rhonda D Aikins
Agency: Not reported

Name: SPARTANBURG COUNTY COURTHOUSE - FAMILY COURT HALLWAY
Address: 180 MAGNOLIA ST
Address 2: Not reported
City,State,Zip: SPARTANBURG, SC 29306
Permit No: R1606188
Activity: Expired
Bus Phone: Not reported
Co Name: UPSTATE ENVIRONMENTAL
District: Not reported
Permit Type: Minor Project
Sub Type: Not reported
Local Facility: Not reported
Disposition: Not reported
Description: Not reported
Glove: Not reported
Fri: Not reported
Other: Not reported
Program: Air - Asbestos
Category: AIR-Asbestos Removal
General Category: MINOR_AIR
Issue Date: 6/16/2016
Permitee: UPSTATE ENVIRONMENTAL
Permitee Address: SC, US, PO BOX 160580, BOILING SPRINGS, 29316
Permitee Phone: 8645789466
Permitee Email: Not reported
Comments: Not reported
Compliance Name: Rhonda D Aikins
Agency: Not reported

Name: SPARTANBURG COUNTY COURTHOUSE
Address: 180 MAGNOLIA ST
Address 2: Not reported
City,State,Zip: SPARTANBURG, SC 29306
Permit No: M1108312
Activity: Expired
Bus Phone: Not reported
Co Name: UPSTATE ENVIRONMENTAL
District: Not reported
Permit Type: Not reported
Sub Type: Not reported
Local Facility: Not reported
Disposition: Not reported
Description: Not reported
Glove: Not reported
Fri: Not reported
Other: Not reported
Program: Air - Asbestos
Category: AIR-Asbestos Removal Minor
General Category: Not reported

SPARTANBURG COUNTY COURTHOUSE (Continued) **U001016647**

Issue Date:	8/22/2011
Permitee:	UPSTATE ENVIRONMENTAL
Permitee Address:	SC, US, PO BOX 160580, BOILING SPRINGS, 29316
Permitee Phone:	8645789466
Permitee Email:	Not reported
Comments:	Not reported
Compliance Name:	Miles S White (INACTIVE)
Agency:	Not reported

Name:	SPARTANBURG COUNTY COURTHOUSE
Address:	180 MAGNOLIA ST
Address 2:	Not reported
City,State,Zip:	SPARTANBURG, SC 29306
Permit No:	R1711042
Activity:	Expired
Bus Phone:	Not reported
Co Name:	UPSTATE ENVIRONMENTAL
District:	Not reported
Permit Type:	Disposal
Sub Type:	Not reported
Local Facility:	Not reported
Disposition:	Not reported
Description:	Not reported
Glove:	Not reported
Fri:	Not reported
Other:	Not reported
Program:	Air - Asbestos
Category:	AIR-Asbestos Removal
General Category:	DISPOSAL
Issue Date:	11/3/2017
Permitee:	UPSTATE ENVIRONMENTAL
Permitee Address:	SC, US, PO BOX 160580, BOILING SPRINGS, 29316
Permitee Phone:	8645789466
Permitee Email:	Not reported
Comments:	Not reported
Compliance Name:	Not reported
Agency:	Not reported

Name:	SPARTANBURG COUNTY COURTHOUSE
Address:	180 MAGNOLIA ST
Address 2:	Not reported
City,State,Zip:	SPARTANBURG, SC 29301
Permit No:	R1607243
Activity:	Expired
Bus Phone:	Not reported
Co Name:	CLEAN AIR ENGINEERING LLC
District:	Not reported
Permit Type:	NF NESHAP
Sub Type:	Not reported
Local Facility:	Not reported
Disposition:	Not reported
Description:	Not reported
Glove:	Not reported
Fri:	Not reported
Other:	Not reported
Program:	Air - Asbestos
Category:	AIR-Asbestos Removal

SPARTANBURG COUNTY COURTHOUSE (Continued) **U001016647**

General Category: NFNESHAP
Issue Date: 7/21/2016
Permitee: CLEAN AIR ENGINEERING LLC
Permitee Address: SC, US, 107 ALICE ST, GREENVILLE, 29611
Permitee Phone: 8643542992
Permitee Email: Not reported
Comments: Not reported
Compliance Name: Matthew E Long
Agency: Not reported

SC Financial Assurance 3:
Name: SPARTANBURG COUNTY COURTHOUSE
Address: 180 MAGNOLIA ST
City,State,Zip: SPARTANBURG, SC 29306
Owner Name: SPARTANBURG COUNTY
Owner Address: 290 BROADCAST DR
Owner City St Zip: SPARTANBURG SC 29303
Mechanism: LG Bond Rating Test
Date Expired: 5/4/2021
Bill: 0

V73 **SPARTANBURG COUNTY COURTHOUSE** **UST FINDER RELEASE** **1028687933**
WNW **180 MAGNOLIA ST** **UST FINDER** **N/A**
1/4-1/2 **SPARTANBURG, SC 29306**
0.454 mi.
2399 ft. **Site 2 of 2 in cluster V**

Relative:
Lower

Actual:
785 ft.

UST FINDER:
Object ID: 398005
Facility ID: SC10836
Name: SPARTANBURG COUNTY COURTHOUSE
Address: 180 MAGNOLIA ST
City,State,Zip: SPARTANBURG, SC 29306
Address Match Type: Not reported
Open USTs: 1
Closed USTs: 0
TOS USTs: 0
Population 1500ft: Not reported
Private Wells 1500ft: 0
Within 100yr Floodplain: No
Land Use: Not reported
Within SPA: No
SPA PWS Facility ID: Not reported
SPA Water Type: Not reported
SPA Facility Type: Not reported
SPA HUC12: Not reported
Within WHPA: No
WHPA PWS Facility ID: Not reported
WHPA Water Type: Not reported
WHPA Facility Type: Not reported
WHPA HUC12: Not reported
Facility Status: Open UST(s)
Date of Last Inspection: Not reported
EPA Region: 4
Tribe: Not reported
Coordinate Source: State
X Coord: -81.93579102

SPARTANBURG COUNTY COURTHOUSE (Continued) **1028687933**

Y Coord: 34.9520874
Latitude: 34.9520874
Longitude: -81.93579102

UST FINDER:
Object ID: 975184
Facility ID: SC10836
Tank ID: SC10836_1
Tank Status: Open
Installation Date: Not reported
Removal Date: Not reported
Tank Capacity: 3000
Substances: DL
Tank Wall Type: Not reported

UST FINDER RELEASE:
Object ID: 24538
Facility ID: SC10836
Lust ID: SC10836_1
Name: SPARTANBURG COUNTY COURTHOUSE
Address: 180 MAGNOLIA ST
City,State,Zip: SPARTANBURG, SC 29306
Address Match Type: PointAddress
Reported Date: 2004/11/09 15:59:59+00
Status: No Further Action
Substance: Not reported
Population within 1500ft: 144
Domestic Wells within 1500ft: 0
Land Use: Developed, High Intensity
Within SPA: No
SPA PWS Facility ID: Not reported
SPA Water Type: Not reported
SPA Facility Type: Not reported
SPA HUC12: Not reported
Within WHPA: No
WHPA PWS Facility ID: Not reported
WHPA Water Type: Not reported
WHPA Facility Type: Not reported
WHPA HUC12: Not reported
Within 100yr Floodplain: No
Tribe: Not reported
EPA Region: 4
NFA Letter 1: Not reported
NFA Letter 2: Not reported
NFA Letter 3: Not reported
NFA Letter 4: Not reported
Closed With Residual Contaminate: Not reported
Coordinate Source: Geocode
X Coord: -81.93465
Y Coord: 34.95178
Latitude: 34.95178
Longitude: -81.93465

74 NW 1/4-1/2 0.468 mi. 2470 ft. | **JIMS 76**
MAGNOLIA ST
SPARTANBURG, SC 29301 | **UST** | **U003522781**
LUST | **N/A**

Relative: Lower

Actual: 790 ft.

LUST:

Name:	JIMS 76
Address:	MAGNOLIA ST
City,State,Zip:	SPARTANBURG, SC 29301
Release Number:	1
Facility ID:	08414
Release Status Number:	Not reported
Substance:	PETRO
Tank Owner Company Name:	FULMER, J
Tank Owner Last Name:	Not reported
Tank Owner First name:	Not reported
NFA Date:	11/05/1993
Tank Owner City:	Not reported
Confirmed Date:	Not reported
Release Date:	12/28/1989
EID:	Not reported
Local Facility District:	Not reported
SCRBCA Class Number:	Not reported
Release Fin Type Code:	Not reported
Qualified:	Not reported
Release Source:	Not reported
Local Fac Last Name:	Not reported
Local Fac First Name:	Not reported
User Name:	ABERNAJD
Cleanup Initiated Date:	11/14/1990
Prefix:	Not reported
Total Score:	Not reported

UST:

Name:	JIMS 76
Address:	MAGNOLIA ST
City:	SPARTANBURG
Facility ID:	08414
Permit:	N 08414
Owner:	FULMER, J SIDNEY
Owner Address:	167 IVEY CT
Owner City, st, zip:	SPARTANBURG SC 29302-3783
Owner Phone:	864-585-6812
Tank ID:	1
Status:	**Abandoned**
Capacity:	1000
Product:	Gasoline
Calcage:	Not reported
Name:	JIMS 76
Address:	MAGNOLIA ST
City:	SPARTANBURG
Tank ID:	2
Status:	**Abandoned**
Capacity:	2000
Product:	Gasoline

JIMS 76 (Continued) **U003522781**

Calcage: Not reported

Name: JIMS 76
Address: MAGNOLIA ST
City: SPARTANBURG

Tank ID: 3
Status: Abandoned
Capacity: 2000
Product: Gasoline
Calcage: Not reported

Name: JIMS 76
Address: MAGNOLIA ST
City: SPARTANBURG

Tank ID: 4
Status: Abandoned
Capacity: 4000
Product: Gasoline
Calcage: Not reported

Name: JIMS 76
Address: MAGNOLIA ST
City: SPARTANBURG

Tank ID: 5
Status: Abandoned
Capacity: 550
Product: Waste oil, burnt oil, used oil
Calcage: Not reported

W75 **WOODS SERVICENTER** **UST** **U001539853**
South **416 S CHURCH ST** **LUST** **N/A**
1/4-1/2 **SPARTANBURG, SC 29306**
0.469 mi.
2477 ft. **Site 1 of 2 in cluster W**

Relative:
Lower

Actual:
757 ft.

LUST:
Name: WOODS SERVICENTER
Address: 416 S CHURCH ST
City,State,Zip: SPARTANBURG, SC
Release Number: 1
Facility ID: 08342
Release Status Number: Not reported
Substance: PETRO
Tank Owner Company Name: WOOD, THURMAN
Tank Owner Last Name: Not reported
Tank Owner First name: Not reported
NFA Date: 05/25/1993
Tank Owner City: Not reported
Confirmed Date: Not reported
Release Date: 12/31/1991
EID: Not reported
Local Facility District: Not reported
SCRBCA Class Number: Not reported
Release Fin Type Code: Not reported
Qualified: Not reported

WOODS SERVICENTER (Continued) **U001539853**

Release Source: Not reported
Local Fac Last Name: Not reported
Local Fac First Name: Not reported
User Name: WHITEJL
Cleanup Initiated Date: 05/20/1992
Prefix: Not reported
Total Score: Not reported

UST:
Name: WOODS SERVICENTER
Address: 416 S CHURCH ST
City: SPARTANBURG
Facility ID: 08342
Permit: N 08342
Owner: WOOD, THURMAN L
Owner Address: 416 S CHURCH ST
Owner City, st, zip: SPARTANBURG SC 29306-5232
Owner Phone: 864-582-0209

Tank ID: 1
Status: Abandoned
Capacity: 5000
Product: Gasoline
Calcage: Not reported

Name: WOODS SERVICENTER
Address: 416 S CHURCH ST
City: SPARTANBURG

Tank ID: 2
Status: Abandoned
Capacity: 5000
Product: Gasoline
Calcage: Not reported

Name: WOODS SERVICENTER
Address: 416 S CHURCH ST
City: SPARTANBURG

Tank ID: 3
Status: Abandoned
Capacity: 8000
Product: Gasoline
Calcage: Not reported

Name: WOODS SERVICENTER
Address: 416 S CHURCH ST
City: SPARTANBURG

Tank ID: 4
Status: Abandoned
Capacity: 6000
Product: Gasoline
Calcage: Not reported

W76 South 1/4-1/2 0.469 mi. 2477 ft. | **WOODS SERVICENTER**
416 S CHURCH ST
SPARTANBURG, SC 0

UST FINDER RELEASE | **1028701086**
UST FINDER | **N/A**

Site 2 of 2 in cluster W

Relative: Lower

Actual: 757 ft.

UST FINDER:

Object ID:	404863
Facility ID:	SC8342
Name:	WOODS SERVICENTER
Address:	416 S CHURCH ST
City,State,Zip:	SPARTANBURG, SC
Address Match Type:	PointAddress
Open USTs:	0
Closed USTs:	4
TOS USTs:	0
Population 1500ft:	742
Private Wells 1500ft:	0
Within 100yr Floodplain:	No
Land Use:	Developed, Low Intensity
Within SPA:	No
SPA PWS Facility ID:	Not reported
SPA Water Type:	Not reported
SPA Facility Type:	Not reported
SPA HUC12:	Not reported
Within WHPA:	No
WHPA PWS Facility ID:	Not reported
WHPA Water Type:	Not reported
WHPA Facility Type:	Not reported
WHPA HUC12:	Not reported
Facility Status:	Closed UST(s)
Date of Last Inspection:	Not reported
EPA Region:	4
Tribe:	Not reported
Coordinate Source:	Geocode
X Coord:	-81.92795433
Y Coord:	34.9415633300001
Latitude:	34.94156333
Longitude:	-81.92795433

UST FINDER:

Object ID:	1013595
Facility ID:	SC8342
Tank ID:	SC8342_1
Tank Status:	Closed
Installation Date:	Not reported
Removal Date:	Not reported
Tank Capacity:	5000
Substances:	GN
Tank Wall Type:	Not reported

Object ID:	1013596
Facility ID:	SC8342
Tank ID:	SC8342_2
Tank Status:	Closed
Installation Date:	Not reported
Removal Date:	Not reported
Tank Capacity:	5000
Substances:	GN
Tank Wall Type:	Not reported

WOODS SERVICENTER (Continued) **1028701086**

Object ID: 1013996
Facility ID: SC8342
Tank ID: SC8342_3
Tank Status: Closed
Installation Date: Not reported
Removal Date: Not reported
Tank Capacity: 8000
Substances: GN
Tank Wall Type: Not reported

Object ID: 1013997
Facility ID: SC8342
Tank ID: SC8342_4
Tank Status: Closed
Installation Date: Not reported
Removal Date: Not reported
Tank Capacity: 6000
Substances: GN
Tank Wall Type: Not reported

UST FINDER RELEASE:
Object ID: 24565
Facility ID: SC8342
Lust ID: SC8342_1
Name: WOODS SERVICENTER
Address: 416 S CHURCH ST
City,State,Zip: SPARTANBURG, SC 0
Address Match Type: PointAddress
Reported Date: 1991/12/31 15:59:59+00
Status: No Further Action
Substance: PETRO
Population within 1500ft: 742
Domestic Wells within 1500ft: 0
Land Use: Developed, Low Intensity
Within SPA: No
SPA PWS Facility ID: Not reported
SPA Water Type: Not reported
SPA Facility Type: Not reported
SPA HUC12: Not reported
Within WHPA: No
WHPA PWS Facility ID: Not reported
WHPA Water Type: Not reported
WHPA Facility Type: Not reported
WHPA HUC12: Not reported
Within 100yr Floodplain: No
Tribe: Not reported
EPA Region: 4
NFA Letter 1: Not reported
NFA Letter 2: Not reported
NFA Letter 3: Not reported
NFA Letter 4: Not reported
Closed With Residual Contaminate: Not reported
Coordinate Source: Geocode
X Coord: -81.92795
Y Coord: 34.94156
Latitude: 34.94156

WOODS SERVICENTER (Continued) **1028701086**

Longitude: -81.92795

U77 **VERMONT PROPERTY** **UST FINDER** **1028693240**
West **255 W MAIN ST** **UST FINDER RELEASE** **N/A**
1/4-1/2 **SPARTANBURG, SC 29306**
0.478 mi.
2522 ft. **Site 2 of 6 in cluster U**

Relative:
Lower

Actual:
740 ft.

UST FINDER:

Object ID:	404938
Facility ID:	SC18004
Name:	VERMONT PROPERTY
Address:	255 W MAIN ST
City,State,Zip:	SPARTANBURG, SC 29306
Address Match Type:	StreetAddress
Open USTs:	0
Closed USTs:	4
TOS USTs:	0
Population 1500ft:	167
Private Wells 1500ft:	0
Within 100yr Floodplain:	No
Land Use:	Developed, High Intensity
Within SPA:	No
SPA PWS Facility ID:	Not reported
SPA Water Type:	Not reported
SPA Facility Type:	Not reported
SPA HUC12:	Not reported
Within WHPA:	No
WHPA PWS Facility ID:	Not reported
WHPA Water Type:	Not reported
WHPA Facility Type:	Not reported
WHPA HUC12:	Not reported
Facility Status:	Closed UST(s)
Date of Last Inspection:	Not reported
EPA Region:	4
Tribe:	Not reported
Coordinate Source:	Geocode
X Coord:	-81.93618314
Y Coord:	34.9480389300001
Latitude:	34.94803893
Longitude:	-81.93618314

UST FINDER:

Object ID:	990778
Facility ID:	SC18004
Tank ID:	SC18004_1
Tank Status:	Closed
Installation Date:	Not reported
Removal Date:	Not reported
Tank Capacity:	1000
Substances:	GN
Tank Wall Type:	Not reported

Object ID:	990779
Facility ID:	SC18004
Tank ID:	SC18004_2
Tank Status:	Closed
Installation Date:	Not reported

VERMONT PROPERTY (Continued) **1028693240**

Removal Date: Not reported
Tank Capacity: 1000
Substances: GN
Tank Wall Type: Not reported

Object ID: 990780
Facility ID: SC18004
Tank ID: SC18004_3
Tank Status: Closed
Installation Date: Not reported
Removal Date: Not reported
Tank Capacity: 1000
Substances: GN
Tank Wall Type: Not reported

Object ID: 990781
Facility ID: SC18004
Tank ID: SC18004_4
Tank Status: Closed
Installation Date: Not reported
Removal Date: Not reported
Tank Capacity: 1000
Substances: GN
Tank Wall Type: Not reported

UST FINDER RELEASE:
Object ID: 24532
Facility ID: SC18004
Lust ID: SC18004_1
Name: VERMONT PROPERTY
Address: 255 W MAIN ST
City,State,Zip: SPARTANBURG, SC 29306
Address Match Type: StreetAddress
Reported Date: 1997/09/16 15:59:59+00
Status: Open
Substance: PETRO
Population within 1500ft: 167
Domestic Wells within 1500ft: 0
Land Use: Developed, High Intensity
Within SPA: No
SPA PWS Facility ID: Not reported
SPA Water Type: Not reported
SPA Facility Type: Not reported
SPA HUC12: Not reported
Within WHPA: No
WHPA PWS Facility ID: Not reported
WHPA Water Type: Not reported
WHPA Facility Type: Not reported
WHPA HUC12: Not reported
Within 100yr Floodplain: No
Tribe: Not reported
EPA Region: 4
NFA Letter 1: Not reported
NFA Letter 2: Not reported
NFA Letter 3: Not reported
NFA Letter 4: Not reported

VERMONT PROPERTY (Continued) **1028693240**

Closed With Residual Contaminate: Not reported
Coordinate Source: Geocode
X Coord: -81.93618
Y Coord: 34.94804
Latitude: 34.94804
Longitude: -81.93618

U78 **VERMONT PROPERTY** **UST** **U004292002**
West **255 W MAIN ST** **Financial Assurance** **N/A**
1/4-1/2 **SPARTANBURG, SC 29306** **LUST**
0.478 mi.
2522 ft. **Site 3 of 6 in cluster U**

Relative:
Lower

Actual:
740 ft.

LUST:
Name: VERMONT PROPERTY
Address: 255 W MAIN ST
City,State,Zip: SPARTANBURG, SC 29306
Release Number: 1
Facility ID: 18004
Release Status Number: 8
Substance: PETRO
Tank Owner Company Name: VERMONT, VENABLE
Tank Owner Last Name: VERMONT
Tank Owner First name: VENABLE
NFA Date: Not reported
Tank Owner City: ANCHORAGE
Confirmed Date: 10/06/1997
Release Date: 09/16/1997
EID: 1795978
Local Facility District: Spartanburg EQC Office
SCRBCA Class Number: 4AA
Release Fin Type Code: WS
Qualified: Y
Release Source: UST
Local Fac Last Name: VERMONT PROPERTY
Local Fac First Name: Not reported
User Name: PRIORAD
Cleanup Initiated Date: 10/06/1997
Prefix: U
Total Score: 540

UST:
Name: VERMONT PROPERTY
Address: 255 W MAIN ST
City: SPARTANBURG
Facility ID: 18004
Permit: U 18004
Owner: VERMONT, VENABLE
Owner Address: 3540 CLAY PRODUCTS RD
Owner City, st, zip: ANCHORAGE AK 99517
Owner Phone: 907-269-5189

Tank ID: 1
Status: **Abandoned**
Capacity: 1000
Product: Gasoline
Calcage: 25

VERMONT PROPERTY (Continued) **U004292002**

Name: VERMONT PROPERTY
Address: 255 W MAIN ST
City: SPARTANBURG

Tank ID: 2
Status: Abandoned
Capacity: 1000
Product: Gasoline
Calcage: 25

Name: VERMONT PROPERTY
Address: 255 W MAIN ST
City: SPARTANBURG

Tank ID: 3
Status: Abandoned
Capacity: 1000
Product: Gasoline
Calcage: 25

Name: VERMONT PROPERTY
Address: 255 W MAIN ST
City: SPARTANBURG

Tank ID: 4
Status: Abandoned
Capacity: 1000
Product: Gasoline
Calcage: 25

SC Financial Assurance 3:
Name: VERMONT PROPERTY
Address: 255 W MAIN ST
City,State,Zip: SPARTANBURG, SC 29306
Owner Name: VERMONT, VENABLE
Owner Address: 3540 CLAY PRODUCTS RD
Owner City St Zip: ANCHORAGE AK 99517
Mechanism: None
Date Expired: Not reported
Bill: 0

U79 **VERMONT PROPERTY** **GWCI** **U003526332**
West **W MAIN ST AT S DANIEL MORGAN** **N/A**
1/4-1/2 **SPARTANBURG, SC 29301**
0.478 mi.
2525 ft. **Site 4 of 6 in cluster U**

Relative:
Lower

Actual:
740 ft.

Client Plot

SC GWIC:
Bureau: BLWM
EAP ID: Not reported
Solid Waste Permit #: Not reported
Bureau of Land & Waste Management File #: Not reported
Permit Number: 18004
WPC Permit: Not reported
Program: DUST
Contamination: PETRO
Petroleum Products: True

VERMONT PROPERTY (Continued) **U003526332**

Volatile Organic Compounds: False
Metals: False
Nitrates or Potential to Nitrate: False
Pesticides & Herbicides: False
Polychlorinated Biphenyls: False
Base, Neutral, & Acid Extractables: False
Phenols: False
Radionuclides Over Max Contaminant Levels: False
Sources Not In Other Categories: False
Source: UST
Underground Storage Tanks: True
Pits, Ponds, & Lagoons: False
Spills & Leaks: False
Landfills: False
Aboveground Storage Tank: False
Spray Irrigation: False
Single-Event Spill: False
Unpermitted Disposal: False
Septic Tank/Tile Field: False
Substances Not In Other Categories: False
Sources of Contamination Undetermined: False
Assessment: Yes
Monitoring: No
Remediation: No
Surface Impact: No
Drinking Water Well Impact: No
Remarks: Site ID # 18004. RBCA Classification 3BE1. Conducting investigation/Risk Assessment.

T80 **SHAKERS BAR** **BROWNFIELDS** **S119122478**
ENE **105 PINE ST** **VCP** **N/A**
1/4-1/2 **SPARTANBURG, SC 29302** **SHWS**
0.490 mi. **ALLSITES**
2586 ft. **Site 2 of 2 in cluster T**

Relative: Higher
Actual: 814 ft.

SHWS:
Name: SHAKERS BAR
Address: 105 PINE ST
City,State,Zip: SPARTANBURG, SC 29302
EPA ID: SCS123457758

VCP:
Name: SHAKERS BAR
Address: 105 PINE ST
City,State,Zip: SPARTANBURG, SC 29302
Person Company: CAP DEVELOPMENT LLC
Prim Address 1: 935 S MAIN ST STE 201
Prim Address 2: Not reported
Prim City: GREENVILLE
Prim State: SC
Prim Zip: 29601
Type Brownfield: Not reported
Contact: C BRODY GLENN
Status code: ACTIVE
File Number: 58443
Exec Date: Not reported
Contract Mailed Date: Not reported

SHAKERS BAR (Continued) **S119122478**

Date Terminated:	Not reported
Contract #:	16-6441-NRP
Contract Type:	NRP
Contract Manager:	BERENBROK MARK K
Acreage:	1.62
COC Issued Date:	Not reported
RC Executed Date:	Not reported
I C Received:	28-Oct-16
Workplan Due:	Not reported
Workplan Receive:	Not reported
Workplan Reviewed:	Not reported
Workplan Approved:	Not reported
Report Receive:	Not reported
Report Reviewed:	Not reported
Report Approved:	Not reported
Cap Approved:	Not reported
PCAS Number:	6441
Prim Bill Ind:	N

Name:	SHAKERS BAR
Address:	105 PINE ST
City,State,Zip:	SPARTANBURG, SC 29302
Person Company:	UCB SOUTH CAROLINA PROPERTIES INC
Prim Address 1:	PO BOX 398
Prim Address 2:	Not reported
Prim City:	BLAIRSVILLE
Prim State:	GA
Prim Zip:	30514
Type Brownfield:	Not reported
Contact:	BRADLEY MILLER
Status code:	ACTIVE
File Number:	58443
Exec Date:	5-Dec-17
Contract Mailed Date:	28-Sep-17
Date Terminated:	Not reported
Contract #:	17-6441-NRP
Contract Type:	NRP
Contract Manager:	BERENBROK MARK K
Acreage:	1.62
COC Issued Date:	Not reported
RC Executed Date:	Not reported
I C Received:	26-Sep-17
Workplan Due:	Not reported
Workplan Receive:	23-Oct-17
Workplan Reviewed:	14-Nov-17
Workplan Approved:	14-Nov-17
Report Receive:	Not reported
Report Reviewed:	Not reported
Report Approved:	Not reported
Cap Approved:	Not reported
PCAS Number:	6441
Prim Bill Ind:	Y

SC BROWNFIELD:

Name:	SHAKERS BAR
Address:	105 PINE ST
City,State,Zip:	SPARTANBURG, SC 29302

SHAKERS BAR (Continued) **S119122478**

Contract Number:	16-6441-NRP
Contract Type:	NRP
File Number:	58443
Contract Manager:	BERENBROK MARK K
Person Company:	CAP DEVELOPMENT LLC
Primary Address1:	935 S MAIN ST STE 201
Primary Address2:	Not reported
Primary City:	GREENVILLE
Primary State Code:	SC
Primary Zip Code:	29601
Type Brownfield:	Not reported
Acreage:	1.62
Contract Executed:	Not reported
COC Date Issued:	Not reported
RC Executed:	Not reported
Contact:	C BRODY GLENN
Status Code:	ACTIVE
IC Received:	28-Oct-16
Workplan Due:	Not reported
Workplan Received:	Not reported
Workplan Reviewed:	Not reported
Workplan Approved:	Not reported
Report Received:	Not reported
Report Reviewed:	Not reported
Report Approved:	Not reported
Cap Approved:	Not reported
Contract Mailed:	Not reported
Date Terminated:	Not reported
PCAS Number:	6441
Prim Bill Ind:	N

Name:	SHAKERS BAR
Address:	105 PINE ST
City,State,Zip:	SPARTANBURG, SC 29302
Contract Number:	17-6441-NRP
Contract Type:	NRP
File Number:	58443
Contract Manager:	BERENBROK MARK K
Person Company:	UCB SOUTH CAROLINA PROPERTIES INC
Primary Address1:	PO BOX 398
Primary Address2:	Not reported
Primary City:	BLAIRSVILLE
Primary State Code:	GA
Primary Zip Code:	30514
Type Brownfield:	Not reported
Acreage:	1.62
Contract Executed:	5-Dec-17
COC Date Issued:	Not reported
RC Executed:	Not reported
Contact:	BRADLEY MILLER
Status Code:	ACTIVE
IC Received:	26-Sep-17
Workplan Due:	Not reported
Workplan Received:	23-Oct-17
Workplan Reviewed:	14-Nov-17
Workplan Approved:	14-Nov-17
Report Received:	Not reported

SHAKERS BAR (Continued) **S119122478**

Report Reviewed: Not reported
Report Approved: Not reported
Cap Approved: Not reported
Contract Mailed: 28-Sep-17
Date Terminated: Not reported
PCAS Number: 6441
Prim Bill Ind: Y

ALLSITES:
Name: SHAKERS BAR
Address: 105 PINE ST
City,State,Zip: SPARTANBURG, SC 29302
Brownfield: Not reported
Brownfield Type: Not reported
Funds Used: No
Resp Action: No
Permit Number: Not reported
Program: Not reported
Owner: CAP DEVELOPMENT LLC;UCB SOUTH CAROLINA PROPERTIES INC
Project Status Code: ACTIVE
Execute Date: 12/05/2017
Restrictions Filed Date: Not yet recorded.
Cleanup Contract Complete Date: Not reported
Project Complete Date: Not yet completed.
File Number: 58443
Land Use Restriction: We do not have enough information yet to determine whether restrictions will be required.
Contamination On Site: Petroleum
Acreage: 1.62
Soil Contamination Desc: Not reported
Soil COCS: Not reported
SW Sed Contamination Desc: Not reported
SW COCS: Not reported
GW Contamination Desc: Not reported
GW COCS: Not reported
Air Contamination Desc: Not reported
Air COCS: Not reported
Lat: 34.95175
Long: -81.919861

U81 **CSX** **US BROWNFIELDS** **1014908624**
West **297 W. MAIN STREET** **N/A**
1/4-1/2 **SPARTANBURG, SC 29306**
0.492 mi.
2599 ft. **Site 5 of 6 in cluster U**

Relative:
Lower
Actual:
737 ft.
Client Plot

US BROWNFIELDS:
Name: CSX
Address: 297 W. MAIN STREET
Recipient name: Spartanburg, City of
Grant type: Assessment
Property Number: -
Parcel size: 3.7999999999999998
Latitude: 34.947891900000002
Longitude: -81.936602999999906
Highlights: When combined with the adjoining former Spartan Grain & Mill Co. property, this contiguous tract will represent over 10 acres of

CSX (Continued) **1014908624**

redevelopable land in the urban downtown district of Spartanburg. Former Use: The property was the former location for rail and locamotive refueling operations for the CSX railway.

Start Date: -
Redev Completition Date: -
Completed Date: -
Acres Cleaned Up: -
Cleanup Funding: -
Cleanup Funding Source: -
Assessment Funding: 11500
Assessment Funding Source: Private/Other Funding
Redevelopment Funding: -
Redev. Funding Source: -
Redev. Funding Entity Name: -
Redevelopment Start Date: -
Assessment Funding Entity: Snyder Investments, LLC
Cleanup Funding Entity: -
Grant Type: Petroleum
Accomplishment Type: Phase II Environmental Assessment
Cooperative Agreement Number: 95409108
Start Date: 12/8/2010
Ownership Entity: Private
Completion Date: 1/26/2011
Current Owner: CSX
Cleanup Required: U
Video Available: N
Photo Available: Y
Institutional Controls Required: Y
IC Category Proprietary Controls: -
IC Cat. Info. Devices: -
IC Cat. Gov. Controls: Y
IC Cat. Enforcement Permit Tools: -
IC in place date: -
IC in place: N
State/tribal program date: 6/21/2011
State/tribal program ID: VCC 11-5976-NRP
Contaminant Found: Not reported
Contaminant Cleanup: Not reported
Media Affected: Not reported
Media Cleanup: Not reported
Num. of cleanup and re-dev. jobs: -
Past use greenspace acreage: -
Past use residential acreage: -
Past use commercial acreage: -
Past use industrial acreage: 3.8
Future use greenspace acreage: -
Future use residential acreage: -
Future use commercial acreage: 3.8
Future use industrial acreage: -
Future Use: Multistory -
Past Use: Multistory -
Property Description: The property was the former location for rail and locamotive refueling operations for the CSX railway.
Below Poverty Number: 299
Below Poverty Percent: 36.51
Meidan Income: 1142
Meidan Income Number: 432

CSX (Continued) **1014908624**

Meidan Income Percent: 52.75
Vacant Housing Number: 97
Vacant Housing Percent: 25.75
Unemployed Number: 55
Unemployed Percent: 6.72

Name: CSX
Address: 297 W. MAIN STREET
Recipient name: Spartanburg, City of
Grant type: Assessment
Property Number: -
Parcel size: 3.7999999999999998
Latitude: 34.947891900000002
Longitude: -81.936602999999906
Highlights: When combined with the adjoining former Spartan Grain & Mill Co. property, this contiguous tract will represent over 10 acres of redevelopable land in the urban downtown district of Spartanburg. Former Use: The property was the former location for rail and locamotive refueling operations for the CSX railway.
Start Date: -
Redev Completition Date: -
Completed Date: -
Acres Cleaned Up: -
Cleanup Funding: -
Cleanup Funding Source: -
Assessment Funding: 5500
Assessment Funding Source: -
Redevelopment Funding: -
Redev. Funding Source: -
Redev. Funding Entity Name: -
Redevelopment Start Date: -
Assessment Funding Entity: EPA
Cleanup Funding Entity: -
Grant Type: Petroleum
Accomplishment Type: Phase I Environmental Assessment
Cooperative Agreement Number: 95409108
Start Date: 10/15/2010
Ownership Entity: Private
Completion Date: 11/17/2010
Current Owner: CSX
Cleanup Required: U
Video Available: N
Photo Available: Y
Institutional Controls Required: Y
IC Category Proprietary Controls: -
IC Cat. Info. Devices: -
IC Cat. Gov. Controls: Y
IC Cat. Enforcement Permit Tools: -
IC in place date: -
IC in place: N
State/tribal program date: 6/21/2011
State/tribal program ID: VCC 11-5976-NRP
Contaminant Found: Not reported
Contaminant Cleanup: Not reported
Media Affected: Not reported
Media Cleanup: Not reported
Num. of cleanup and re-dev. jobs: -

CSX (Continued) **1014908624**

Past use greenspace acreage: -
Past use residential acreage: -
Past use commercial acreage: -
Past use industrial acreage: 3.8
Future use greenspace acreage: -
Future use residential acreage: -
Future use commercial acreage: 3.8
Future use industrial acreage: -
Future Use: Multistory -
Past Use: Multistory -
Property Description: The property was the former location for rail and locamotive refueling operations for the CSX railway.
Below Poverty Number: 299
Below Poverty Percent: 36.51
Meidan Income: 1142
Meidan Income Number: 432
Meidan Income Percent: 52.75
Vacant Housing Number: 97
Vacant Housing Percent: 25.75
Unemployed Number: 55
Unemployed Percent: 6.72

Name: CSX
Address: 297 W. MAIN STREET
Recipient name: Spartanburg, City of
Grant type: Assessment
Property Number: -
Parcel size: 3.7999999999999998
Latitude: 34.947891900000002
Longitude: -81.936602999999906
Highlights: When combined with the adjoining former Spartan Grain & Mill Co. property, this contiguous tract will represent over 10 acres of redevelopable land in the urban downtown district of Spartanburg. Former Use: The property was the former location for rail and locamotive refueling operations for the CSX railway.
Start Date: -
Redev Completition Date: -
Completed Date: -
Acres Cleaned Up: -
Cleanup Funding: -
Cleanup Funding Source: -
Assessment Funding: 24600
Assessment Funding Source: Private/Other Funding
Redevelopment Funding: -
Redev. Funding Source: -
Redev. Funding Entity Name: -
Redevelopment Start Date: -
Assessment Funding Entity: Snyder Investments, LLC
Cleanup Funding Entity: -
Grant Type: Petroleum
Accomplishment Type: Supplemental Assessment
Cooperative Agreement Number: 95409108
Start Date: 6/21/2011
Ownership Entity: Private
Completion Date: 8/1/2011
Current Owner: CSX
Cleanup Required: U

CSX (Continued) **1014908624**

Video Available: N
Photo Available: Y
Institutional Controls Required: Y
IC Category Proprietary Controls: -
IC Cat. Info. Devices: -
IC Cat. Gov. Controls: Y
IC Cat. Enforcement Permit Tools: -
IC in place date: -
IC in place: N
State/tribal program date: 6/21/2011
State/tribal program ID: VCC 11-5976-NRP
Contaminant Found: Not reported
Contaminant Cleanup: Not reported
Media Affected: Not reported
Media Cleanup: Not reported
Num. of cleanup and re-dev. jobs: -
Past use greenspace acreage: -
Past use residential acreage: -
Past use commercial acreage: -
Past use industrial acreage: 3.8
Future use greenspace acreage: -
Future use residential acreage: -
Future use commercial acreage: 3.8
Future use industrial acreage: -
Future Use: Multistory -
Past Use: Multistory -
Property Description: The property was the former location for rail and locamotive refueling operations for the CSX railway.
Below Poverty Number: 299
Below Poverty Percent: 36.51
Meidan Income: 1142
Meidan Income Number: 432
Meidan Income Percent: 52.75
Vacant Housing Number: 97
Vacant Housing Percent: 25.75
Unemployed Number: 55
Unemployed Percent: 6.72

U82 **CSX PROPERTY** **BROWNFIELDS** **S110824213**
West **297 W MAIN ST** **VCP** **N/A**
1/4-1/2 **SPARTANBURG, SC 29306** **SHWS**
0.493 mi. **ALLSITES**
2602 ft. **Site 6 of 6 in cluster U** **AUL**

Relative:
Lower

Actual:
736 ft.

Client Plot

SHWS:
Name: CSX PROPERTY
Address: 297 W MAIN ST
City,State,Zip: SPARTANBURG, SC 29306-2307
EPA ID: SCS123457326

Name: CSX PROPERTY
Address: 297 W MAIN ST
Address 2: Not reported
City,State,Zip: SPARTANBURG, SC 29306-2307

SPARTANBURG, SC 29306-2307:
Owner: SNYDER LAND INVESTMENTS LLC
Latitude / Longitude: 34.94604 / -81.93633

CSX PROPERTY (Continued) **S110824213**

Project Status: COMP
Execute Date: 07/29/2011
Restriction File Date: 03/02/2012
Cleanup Contract Complete Date: 03/14/2012
Project Complete Date: 03/14/2012
File Number: 57920
Land Use Restriction: NO RES; NO GW USE
Contamination on Site: Volatile Organic Compounds, Metals, Base Neutral Acid Extractables
Brownfield Type: Not reported
Fund 128(A) Utilized: No
Respond Action Planned: No
Acreage: Not reported

VCP:
Name: CSX PROPERTY
Address: 297 W MAIN ST
City,State,Zip: SPARTANBURG, SC 29306-2307
Person Company: SNYDER LAND INVESTMENTS LLC
Prim Address 1: 158 S DANIEL MORGAN AVE
Prim Address 2: Not reported
Prim City: SPARTANBURG
Prim State: SC
Prim Zip: 29306-3269
Type Brownfield: Not reported
Contact: ROGER SNYDER
Status code: COMP
File Number: 57920
Exec Date: 29-Jul-11
Contract Mailed Date: 6-Jun-11
Date Terminated: Not reported
Contract #: 11-5976-NRP
Contract Type: NRP
Contract Manager: OVERCASH JO CHERIE C
Acreage: 3.13
COC Issued Date: 14-Mar-12
RC Executed Date: 23-Jan-12
I C Received: 2-Mar-11
Workplan Due: Not reported
Workplan Receive: 21-Jun-11
Workplan Reviewed: 24-Jun-11
Workplan Approved: Not reported
Report Receive: 4-Aug-11
Report Reviewed: 17-Aug-11
Report Approved: 22-Sep-11
Cap Approved: Not reported
PCAS Number: 5976
Prim Bill Ind: Y

SC BROWNFIELD:
Name: CSX PROPERTY
Address: 297 W MAIN ST
City,State,Zip: SPARTANBURG, SC 29306-2307
Contract Number: 11-5976-NRP
Contract Type: NRP
File Number: 57920
Contract Manager: OVERCASH JO CHERIE C

CSX PROPERTY (Continued) **S110824213**

Person Company: SNYDER LAND INVESTMENTS LLC
Primary Address1: 158 S DANIEL MORGAN AVE
Primary Address2: Not reported
Primary City: SPARTANBURG
Primary State Code: SC
Primary Zip Code: 29306-3269
Type Brownfield: Not reported
Acreage: 3.13
Contract Executed: 29-Jul-11
COC Date Issued: 14-Mar-12
RC Executed: 23-Jan-12
Contact: ROGER SNYDER
Status Code: COMP
IC Received: 2-Mar-11
Workplan Due: Not reported
Workplan Received: 21-Jun-11
Workplan Reviewed: 24-Jun-11
Workplan Approved: Not reported
Report Received: 4-Aug-11
Report Reviewed: 17-Aug-11
Report Approved: 22-Sep-11
Cap Approved: Not reported
Contract Mailed: 6-Jun-11
Date Terminated: Not reported
PCAS Number: 5976
Prim Bill Ind: Y

ALLSITES:
Name: CSX PROPERTY
Address: 297 W MAIN ST
City,State,Zip: SPARTANBURG, SC 29306-2307
Brownfield: Not reported
Brownfield Type: Not reported
Funds Used: No
Resp Action: No
Permit Number: Not reported
Program: Not reported
Owner: SNYDER LAND INVESTMENTS LLC
Project Status Code: COMP
Execute Date: 07/29/2011
Restrictions Filed Date: 3/2/2012
Cleanup Contract Complete Date: 03/14/2012
Project Complete Date: 3/14/2012
File Number: 57920
Land Use Restriction: NO RES; NO GW USE
Contamination On Site: Volatile Organic Compounds, Metals, Base Neutral Acid Extractables
Acreage: Not reported
Soil Contamination Desc: Not reported
Soil COCS: Not reported
SW Sed Contamination Desc: Not reported
SW COCS: Not reported
GW Contamination Desc: Not reported
GW COCS: Not reported
Air Contamination Desc: Not reported
Air COCS: Not reported
Lat: 34.94604
Long: -81.93633

83 NE 1/4-1/2 0.497 mi. 2623 ft. | **EXTENDED STAY AMERICA**
101 N PINE ST STE 200
SPARTANBURG, SC 29302 | **GWCI** | **U004018339**
N/A

Relative: Lower
Actual: 798 ft.

SC GWIC:

Bureau:	BLWM
EAP ID:	Not reported
Solid Waste Permit #:	Not reported
Bureau of Land & Waste Management File #:	Not reported
Permit Number:	18790
WPC Permit:	Not reported
Program:	DUST
Contamination:	PETRO
Petroleum Products:	True
Volatile Organic Compounds:	False
Metals:	False
Nitrates or Potential to Nitrate:	False
Pesticides & Herbicides:	False
Polychlorinated Biphenyls:	False
Base, Neutral, & Acid Extractables:	False
Phenols:	False
Radionuclides Over Max Contaminant Levels:	False
Sources Not In Other Categories:	False
Source:	UST
Underground Storage Tanks:	True
Pits, Ponds, & Lagoons:	False
Spills & Leaks:	False
Landfills:	False
Aboveground Storage Tank:	False
Spray Irrigation:	False
Single-Event Spill:	False
Unpermitted Disposal:	False
Septic Tank/Tile Field:	False
Substances Not In Other Categories:	False
Sources of Contamination Undetermined:	False
Assessment:	Yes
Monitoring:	No
Remediation:	No
Surface Impact:	No
Drinking Water Well Impact:	No
Remarks:	Site ID # 18790. RBCA Classification 5A1. Conducting investigation/Risk Assessment.

---

84 NNW 1/2-1 0.523 mi. 2761 ft. | **M&M TRUCK DEALERSHIP**
215 E DANIEL MORGAN AVE
SPARTANBURG, SC 29302 | **BROWNFIELDS**
VCP
SHWS
ALLSITES
AUL | **S122875686**
N/A

Relative: Lower
Actual: 740 ft.

SHWS:

Name:	M&M TRUCK DEALERSHIP
Address:	215 E DANIEL MORGAN AVE
City,State,Zip:	SPARTANBURG, SC 29302
EPA ID:	SCS123457875
Name:	M&M TRUCK DEALERSHIP
Address:	215 E DANIEL MORGAN AVE
Address 2:	Not reported

M&M TRUCK DEALERSHIP (Continued) **S122875686**

City,State,Zip: SPARTANBURG, SC 29302

SPARTANBURG, SC 29302:
Owner: LIBERTY STREET APARTMENTS LLC
Latitude / Longitude: 34.955229 / -81.930949
Project Status: ACTIVE
Execute Date: 03/28/2018
Restriction File Date: 05/05/2020
Cleanup Contract Complete Date: 01/13/2023
Project Complete Date: 01/13/2023
File Number: 58893
Land Use Restriction: NO GW, SINGLE FAMILY, REC, AGRI., EXPOSURE BARRIERS, VMS
Contamination on Site: Petroleum, Volatile Organic Compounds, Metals
Brownfield Type: Not reported
Fund 128(A) Utilized: No
Respond Action Planned: No
Acreage: 6.9

VCP:
Name: M&M TRUCK DEALERSHIP
Address: 215 E DANIEL MORGAN AVE
City,State,Zip: SPARTANBURG, SC 29302
Person Company: LIBERTY STREET APARTMENTS LLC
Prim Address 1: 2501 S MAC DILL AVE
Prim Address 2: Not reported
Prim City: TAMPA
Prim State: FL
Prim Zip: 33629
Type Brownfield: Not reported
Contact: PETER H. COLLINS
Status code: ACTIVE
File Number: 58893
Exec Date: 28-Mar-18
Contract Mailed Date: Not reported
Date Terminated: Not reported
Contract #: 18-7423-NRP
Contract Type: NRP
Contract Manager: STANBERY CHRISTOPHER A
Acreage: 6.9
COC Issued Date: 13-Jan-23
RC Executed Date: Not reported
I C Received: 7-Aug-18
Workplan Due: Not reported
Workplan Receive: Not reported
Workplan Reviewed: Not reported
Workplan Approved: Not reported
Report Receive: Not reported
Report Reviewed: Not reported
Report Approved: Not reported
Cap Approved: Not reported
PCAS Number: 7423
Prim Bill Ind: Y

SC BROWNFIELD:
Name: M&M TRUCK DEALERSHIP
Address: 215 E DANIEL MORGAN AVE
City,State,Zip: SPARTANBURG, SC 29302

M&M TRUCK DEALERSHIP (Continued) **S122875686**

Contract Number: 18-7423-NRP
Contract Type: NRP
File Number: 58893
Contract Manager: STANBERY CHRISTOPHER A
Person Company: LIBERTY STREET APARTMENTS LLC
Primary Address1: 2501 S MAC DILL AVE
Primary Address2: Not reported
Primary City: TAMPA
Primary State Code: FL
Primary Zip Code: 33629
Type Brownfield: Not reported
Acreage: 6.9
Contract Executed: 28-Mar-18
COC Date Issued: 13-Jan-23
RC Executed: Not reported
Contact: PETER H. COLLINS
Status Code: ACTIVE
IC Received: 7-Aug-18
Workplan Due: Not reported
Workplan Received: Not reported
Workplan Reviewed: Not reported
Workplan Approved: Not reported
Report Received: Not reported
Report Reviewed: Not reported
Report Approved: Not reported
Cap Approved: Not reported
Contract Mailed: Not reported
Date Terminated: Not reported
PCAS Number: 7423
Prim Bill Ind: Y

ALLSITES:
Name: M&M TRUCK DEALERSHIP
Address: 215 E DANIEL MORGAN AVE
City,State,Zip: SPARTANBURG, SC 29302
Brownfield: Not reported
Brownfield Type: Not reported
Funds Used: No
Resp Action: No
Permit Number: Not reported
Program: Not reported
Owner: LIBERTY STREET APARTMENTS LLC
Project Status Code: ACTIVE
Execute Date: 03/28/2018
Restrictions Filed Date: 5/5/2020
Cleanup Contract Complete Date: 01/13/2023
Project Complete Date: 1/13/2023
File Number: 58893
Land Use Restriction: NO GW, SINGLE FAMILY, REC, AGRI., EXPOSURE BARRIERS, VMS
Contamination On Site: Petroleum, Volatile Organic Compounds, Metals
Acreage: 6.9
Soil Contamination Desc: Not reported
Soil COCS: Not reported
SW Sed Contamination Desc: Not reported
SW COCS: Not reported
GW Contamination Desc: Not reported
GW COCS: Not reported

M&M TRUCK DEALERSHIP (Continued) **S122875686**

Air Contamination Desc: Not reported
Air COCS: Not reported
Lat: 34.955229
Long: -81.930949

---

85 West 1/2-1 0.638 mi. 3371 ft. | **WAKEFIELD BUICK PONTIAC GMC PROPERTY**
283 BRAWLEY ST
SPARTANBURG, SC 29301 | **BROWNFIELDS** **S110676076**
VCP **N/A**
SHWS

Relative: Lower
Actual: 737 ft.

SHWS:
Name: WAKEFIELD BUICK PONTIAC GMC PROPERTY
Address: 283 BRAWLEY ST
City,State,Zip: SPARTANBURG, SC 29301-2301
EPA ID: SCS123457302

VCP:
Name: WAKEFIELD BUICK PONTIAC GMC PROPERTY
Address: 283 BRAWLEY ST
City,State,Zip: SPARTANBURG, SC 29301-2301
Person Company: SPARTANBURG CITY OF
Prim Address 1: PO BOX 1749
Prim Address 2: Not reported
Prim City: SPARTANBURG
Prim State: SC
Prim Zip: 29304
Type Brownfield: Not reported
Contact: Not reported
Status code: ACTIVE
File Number: 57896
Exec Date: Not reported
Contract Mailed Date: Not reported
Date Terminated: Not reported
Contract #: 10-5955-BAG
Contract Type: NRP
Contract Manager: OVERCASH JO CHERIE C
Acreage: Not reported
COC Issued Date: Not reported
RC Executed Date: Not reported
I C Received: Not reported
Workplan Due: Not reported
Workplan Receive: Not reported
Workplan Reviewed: Not reported
Workplan Approved: Not reported
Report Receive: Not reported
Report Reviewed: Not reported
Report Approved: Not reported
Cap Approved: Not reported
PCAS Number: 5955
Prim Bill Ind: N

Name: WAKEFIELD BUICK PONTIAC GMC PROPERTY
Address: 283 BRAWLEY ST
City,State,Zip: SPARTANBURG, SC 29301-2301
Person Company: WEST MAIN PARTNERS LLC
Prim Address 1: 39 ROWLEY STREET UNIT 105

WAKEFIELD BUICK PONTIAC GMC PROPERTY (Continued) **S110676076**

Prim Address 2:	Not reported
Prim City:	GREENVILLE
Prim State:	SC
Prim Zip:	29601
Type Brownfield:	Not reported
Contact:	SETH HENRY
Status code:	ACTIVE
File Number:	57896
Exec Date:	Not reported
Contract Mailed Date:	Not reported
Date Terminated:	Not reported
Contract #:	21-5955-NRP
Contract Type:	NRP
Contract Manager:	STANBERY CHRISTOPHER A
Acreage:	1.08
COC Issued Date:	Not reported
RC Executed Date:	Not reported
I C Received:	22-Oct-21
Workplan Due:	Not reported
Workplan Receive:	Not reported
Workplan Reviewed:	Not reported
Workplan Approved:	Not reported
Report Receive:	Not reported
Report Reviewed:	Not reported
Report Approved:	Not reported
Cap Approved:	Not reported
PCAS Number:	5955
Prim Bill Ind:	Y

SC BROWNFIELD:

Name:	WAKEFIELD BUICK PONTIAC GMC PROPERTY
Address:	283 BRAWLEY ST
City,State,Zip:	SPARTANBURG, SC 29301-2301
Contract Number:	21-5955-NRP
Contract Type:	NRP
File Number:	57896
Contract Manager:	STANBERY CHRISTOPHER A
Person Company:	WEST MAIN PARTNERS LLC
Primary Address1:	39 ROWLEY STREET UNIT 105
Primary Address2:	Not reported
Primary City:	GREENVILLE
Primary State Code:	SC
Primary Zip Code:	29601
Type Brownfield:	Not reported
Acreage:	1.08
Contract Executed:	Not reported
COC Date Issued:	Not reported
RC Executed:	Not reported
Contact:	SETH HENRY
Status Code:	ACTIVE
IC Received:	22-Oct-21
Workplan Due:	Not reported
Workplan Received:	Not reported
Workplan Reviewed:	Not reported
Workplan Approved:	Not reported
Report Received:	Not reported
Report Reviewed:	Not reported

WAKEFIELD BUICK PONTIAC GMC PROPERTY (Continued) **S110676076**

Report Approved:	Not reported
Cap Approved:	Not reported
Contract Mailed:	Not reported
Date Terminated:	Not reported
PCAS Number:	5955
Prim Bill Ind:	Y

Name:	WAKEFIELD BUICK PONTIAC GMC PROPERTY
Address:	283 BRAWLEY ST
City,State,Zip:	SPARTANBURG, SC 29301-2301
Contract Number:	10-5955-BAG
Contract Type:	NRP
File Number:	57896
Contract Manager:	OVERCASH JO CHERIE C
Person Company:	SPARTANBURG CITY OF
Primary Address1:	PO BOX 1749
Primary Address2:	Not reported
Primary City:	SPARTANBURG
Primary State Code:	SC
Primary Zip Code:	29304
Type Brownfield:	Not reported
Acreage:	Not reported
Contract Executed:	Not reported
COC Date Issued:	Not reported
RC Executed:	Not reported
Contact:	Not reported
Status Code:	ACTIVE
IC Received:	Not reported
Workplan Due:	Not reported
Workplan Received:	Not reported
Workplan Reviewed:	Not reported
Workplan Approved:	Not reported
Report Received:	Not reported
Report Reviewed:	Not reported
Report Approved:	Not reported
Cap Approved:	Not reported
Contract Mailed:	Not reported
Date Terminated:	Not reported
PCAS Number:	5955
Prim Bill Ind:	N

86
ESE
1/2-1
0.639 mi.
3373 ft.

FMR THOMAS & SONS INC **SHWS** **S105621588**
478 UNION ST **DRYCLEANERS** **N/A**
SPARTANBURG, SC 29306

Relative:
Lower

Actual:
753 ft.

SHWS:

Name:	FMR THOMAS & SONS INC
Address:	478 UNION ST
City,State,Zip:	SPARTANBURG, SC 29306
EPA ID:	SCDRY0056166

Drycleaners:

Name:	FMR THOMAS & SONS INC
Address:	478 UNION ST
City,State,Zip:	SPARTANBURG, SC

FMR THOMAS & SONS INC (Continued) **S105621588**

BLWM Number: 56166
Rank: TIER III
Priority Group Explanation: TIER III

---

87 WSW 1/2-1 0.678 mi. 3581 ft.

GE SPARTANBURG PROJECT
375 W MAIN ST
SPARTANBURG, SC 29301

SHWS **S121291959**
ALLSITES **N/A**

Relative: Lower

Actual: 743 ft.

SHWS:
Name: GE SPARTANBURG PROJECT
Address: 375 W MAIN ST
City,State,Zip: SPARTANBURG, SC 29301-2359
EPA ID: SCS123457818

ALLSITES:
Name: GE SPARTANBURG PROJECT
Address: 375 W MAIN ST
City,State,Zip: SPARTANBURG, SC 29301-2359
Brownfield: Not reported
Brownfield Type: Not reported
Funds Used: No
Resp Action: No
Permit Number: Not reported
Program: Not reported
Owner: TRANSPORT POOL CORPORATION
Project Status Code: INCOMP
Execute Date: 07/27/2018
Restrictions Filed Date: Not yet recorded.
Cleanup Contract Complete Date: Not reported
Project Complete Date: Not yet completed.
File Number: 58548
Land Use Restriction: We do not have enough information yet to determine whether restrictions will be required.
Contamination On Site: Petroleum, Volatile Organic Compounds
Acreage: Not reported
Soil Contamination Desc: Not reported
Soil COCS: Not reported
SW Sed Contamination Desc: Not reported
SW COCS: Not reported
GW Contamination Desc: Not reported
GW COCS: Not reported
Air Contamination Desc: Not reported
Air COCS: Not reported
Lat: 34.94641667
Long: -81.93955556

88 ESE 1/2-1 0.683 mi. 3604 ft. | **OAKMAN GLASS 507 UNION ST SPARTANBURG, SC 29306** | **SHWS ALLSITES AUL ASBESTOS** | **S120982984 N/A**

Relative: Lower

Actual: 757 ft.

SHWS:

Name:	ROLAND MANAGEMENT (FORMER GAS STATION)
Address:	507 UNION ST
City,State,Zip:	SPARTANBURG, SC 29306
EPA ID:	SCS123458010

Name:	ROLAND MANAGEMENT (FORMER GAS STATION)
Address:	507 UNION ST
Address 2:	Not reported
City,State,Zip:	SPARTANBURG, SC 29306

SPARTANBURG, SC 29306:

Owner:	ENJOY LIFE DAILY LLC
Latitude / Longitude:	34.94433 / -81.91646
Project Status:	ACTIVE
Execute Date:	02/17/2022
Restriction File Date:	12/19/2022
Cleanup Contract Complete Date:	03/29/2023
Project Complete Date:	03/29/2023
File Number:	59362
Land Use Restriction:	NO SINGLE FAMILY, AGRI, OR REC; MMP
Contamination on Site:	Petroleum, Volatile Organic Compounds
Brownfield Type:	Not reported
Fund 128(A) Utilized:	No
Respond Action Planned:	No
Acreage:	1

ALLSITES:

Name:	ROLAND MANAGEMENT (FORMER GAS STATION)
Address:	507 UNION ST
City,State,Zip:	SPARTANBURG, SC 29306
Brownfield:	Not reported
Brownfield Type:	Not reported
Funds Used:	No
Resp Action:	No
Permit Number:	Not reported
Program:	Not reported
Owner:	ENJOY LIFE DAILY LLC
Project Status Code:	ACTIVE
Execute Date:	02/17/2022
Restrictions Filed Date:	12/19/2022
Cleanup Contract Complete Date:	03/29/2023
Project Complete Date:	3/29/2023
File Number:	59362
Land Use Restriction:	NO SINGLE FAMILY, AGRI, OR REC; MMP
Contamination On Site:	Petroleum, Volatile Organic Compounds
Acreage:	1
Soil Contamination Desc:	Not reported
Soil COCS:	Not reported
SW Sed Contamination Desc:	Not reported
SW COCS:	Not reported
GW Contamination Desc:	Not reported
GW COCS:	Not reported

OAKMAN GLASS (Continued) **S120982984**

Air Contamination Desc: Not reported
Air COCS: Not reported
Lat: 34.94433
Long: -81.91646

ASBESTOS:
Name: OAKMAN GLASS CO
Address: 507 UNION ST
Address 2: Not reported
City,State,Zip: SPARTANBURG, SC 29306
Permit No: R1712165
Activity: Expired
Bus Phone: Not reported
Co Name: WORK INC
District: Not reported
Permit Type: Disposal
Sub Type: Not reported
Local Facility: Not reported
Disposition: Not reported
Description: Not reported
Glove: Not reported
Fri: Not reported
Other: Not reported
Program: Air - Asbestos
Category: AIR-Asbestos Removal
General Category: DISPOSAL
Issue Date: 12/11/2017
Permitee: WORK INC
Permitee Address: SC, US, 261 CANAAN CHURCH RD, SPARTANBURG, 29306
Permitee Phone: 8645855931
Permitee Email: Not reported
Comments: Not reported
Compliance Name: Jennifer Boryk
Agency: Not reported

Name: OAKMAN GLASS
Address: 507 UNION ST
Address 2: Not reported
City,State,Zip: SPARTANBURG, SC 29306
Permit No: R1707207
Activity: Expired
Bus Phone: Not reported
Co Name: WORK INC
District: Not reported
Permit Type: Disposal
Sub Type: Not reported
Local Facility: Not reported
Disposition: Not reported
Description: Not reported
Glove: Not reported
Fri: Not reported
Other: Not reported
Program: Air - Asbestos
Category: AIR-Asbestos Removal
General Category: DISPOSAL
Issue Date: 7/14/2017
Permitee: WORK INC

OAKMAN GLASS (Continued) **S120982984**

Permitee Address: SC, US, 261 CANAAN CHURCH RD, SPARTANBURG, 29306
Permitee Phone: 8645855931
Permitee Email: Not reported
Comments: ; Permit App Descr: Contractor Let Permit Expire. Will Be Applying For A New Permit To Dispose Of Waste. 12/11/17.
Compliance Name: Jennifer Boryk
Agency: Not reported

89
ESE
1/2-1
0.712 mi.
3761 ft.

BELL LAUNDRY & CLEANERS **SHWS** **S105621453**
448 MARION AVE **DRYCLEANERS** **N/A**
SPARTANBURG, SC 29306

Relative:
Lower
Actual:
764 ft.

SHWS:
Name: BELL LAUNDRY & CLEANERS
Address: 448 MARION AVE
City,State,Zip: SPARTANBURG, SC 29306
EPA ID: SCDRY0053042

Drycleaners:
Name: BELL LAUNDRY & CLEANERS
Address: 448 MARION AVE
City,State,Zip: SPARTANBURG, SC
BLWM Number: 53042
Rank: TIER III
Priority Group Explanation: TIER III

X90
South
1/2-1
0.725 mi.
3827 ft.

SOUTH CHURCH PLAZA **VCP** **S128981919**
550 S CHURCH ST **BROWNFIELDS** **N/A**
SPARTANBURG, SC 29306 **SHWS**
ALLSITES

Site 1 of 2 in cluster X

Relative:
Lower
Actual:
737 ft.

SHWS:
Name: SOUTH CHURCH PLAZA
Address: 550 S CHURCH ST
City,State,Zip: SPARTANBURG, SC 29306
EPA ID: SCS123458077

VCP:
Name: SOUTH CHURCH PLAZA
Address: 550 S CHURCH ST
City,State,Zip: SPARTANBURG, SC 29306
Person Company: DS72 ENTERPRISE CORP
Prim Address 1: Not reported
Prim Address 2: Not reported
Prim City: Not reported
Prim State: Not reported
Prim Zip: Not reported
Type Brownfield: Not reported
Contact: AVRAHAM BEN-JOSEPH
Status code: ACTIVE
File Number: 59502
Exec Date: Not reported

SOUTH CHURCH PLAZA (Continued) **S128981919**

Contract Mailed Date:	Not reported
Date Terminated:	Not reported
Contract #:	22-7678-NRP
Contract Type:	NRP
Contract Manager:	OWENS SOPHIA C
Acreage:	Not reported
COC Issued Date:	Not reported
RC Executed Date:	Not reported
I C Received:	Not reported
Workplan Due:	Not reported
Workplan Receive:	Not reported
Workplan Reviewed:	Not reported
Workplan Approved:	Not reported
Report Receive:	Not reported
Report Reviewed:	Not reported
Report Approved:	Not reported
Cap Approved:	Not reported
PCAS Number:	7678
Prim Bill Ind:	N

Name:	SOUTH CHURCH PLAZA
Address:	550 S CHURCH ST
City,State,Zip:	SPARTANBURG, SC 29306
Person Company:	TZFAT INC
Prim Address 1:	2271 SUNBERRY DR
Prim Address 2:	Not reported
Prim City:	GRAHAM
Prim State:	NC
Prim Zip:	27253
Type Brownfield:	Not reported
Contact:	AVRAHAM BEN-JOSEPH
Status code:	ACTIVE
File Number:	59502
Exec Date:	26-Sep-22
Contract Mailed Date:	3-Aug-22
Date Terminated:	Not reported
Contract #:	22-7678-NRP
Contract Type:	NRP
Contract Manager:	OWENS SOPHIA C
Acreage:	4.8
COC Issued Date:	Not reported
RC Executed Date:	Not reported
I C Received:	27-Jul-22
Workplan Due:	26-Oct-22
Workplan Receive:	30-Sep-22
Workplan Reviewed:	3-Oct-22
Workplan Approved:	11-Oct-22
Report Receive:	9-Mar-23
Report Reviewed:	4-Apr-23
Report Approved:	Not reported
Cap Approved:	Not reported
PCAS Number:	7678
Prim Bill Ind:	Y

Name:	SOUTH CHURCH PLAZA
Address:	550 S CHURCH ST
City,State,Zip:	SPARTANBURG, SC 29306

SOUTH CHURCH PLAZA (Continued) **S128981919**

Person Company:	SELA INVESTMENTS LLC
Prim Address 1:	Not reported
Prim Address 2:	Not reported
Prim City:	Not reported
Prim State:	Not reported
Prim Zip:	Not reported
Type Brownfield:	Not reported
Contact:	AVRAHAM BEN-JOSEPH
Status code:	ACTIVE
File Number:	59502
Exec Date:	Not reported
Contract Mailed Date:	Not reported
Date Terminated:	Not reported
Contract #:	22-7678-NRP
Contract Type:	NRP
Contract Manager:	OWENS SOPHIA C
Acreage:	Not reported
COC Issued Date:	Not reported
RC Executed Date:	Not reported
I C Received:	Not reported
Workplan Due:	Not reported
Workplan Receive:	Not reported
Workplan Reviewed:	Not reported
Workplan Approved:	Not reported
Report Receive:	Not reported
Report Reviewed:	Not reported
Report Approved:	Not reported
Cap Approved:	Not reported
PCAS Number:	7678
Prim Bill Ind:	N

SC BROWNFIELD:

Name:	SOUTH CHURCH PLAZA
Address:	550 S CHURCH ST
City,State,Zip:	SPARTANBURG, SC 29306
Contract Number:	22-7678-NRP
Contract Type:	NRP
File Number:	59502
Contract Manager:	OWENS SOPHIA C
Person Company:	DS72 ENTERPRISE CORP
Primary Address1:	Not reported
Primary Address2:	Not reported
Primary City:	Not reported
Primary State Code:	Not reported
Primary Zip Code:	Not reported
Type Brownfield:	Not reported
Acreage:	Not reported
Contract Executed:	Not reported
COC Date Issued:	Not reported
RC Executed:	Not reported
Contact:	AVRAHAM BEN-JOSEPH
Status Code:	ACTIVE
IC Received:	Not reported
Workplan Due:	Not reported
Workplan Received:	Not reported
Workplan Reviewed:	Not reported
Workplan Approved:	Not reported

SOUTH CHURCH PLAZA (Continued) **S128981919**

Report Received: Not reported
Report Reviewed: Not reported
Report Approved: Not reported
Cap Approved: Not reported
Contract Mailed: Not reported
Date Terminated: Not reported
PCAS Number: 7678
Prim Bill Ind: N

Name: SOUTH CHURCH PLAZA
Address: 550 S CHURCH ST
City,State,Zip: SPARTANBURG, SC 29306
Contract Number: 22-7678-NRP
Contract Type: NRP
File Number: 59502
Contract Manager: OWENS SOPHIA C
Person Company: TZFAT INC
Primary Address1: 2271 SUNBERRY DR
Primary Address2: Not reported
Primary City: GRAHAM
Primary State Code: NC
Primary Zip Code: 27253
Type Brownfield: Not reported
Acreage: 4.8
Contract Executed: 26-Sep-22
COC Date Issued: Not reported
RC Executed: Not reported
Contact: AVRAHAM BEN-JOSEPH
Status Code: ACTIVE
IC Received: 27-Jul-22
Workplan Due: 26-Oct-22
Workplan Received: 30-Sep-22
Workplan Reviewed: 3-Oct-22
Workplan Approved: 11-Oct-22
Report Received: 9-Mar-23
Report Reviewed: 4-Apr-23
Report Approved: Not reported
Cap Approved: Not reported
Contract Mailed: 3-Aug-22
Date Terminated: Not reported
PCAS Number: 7678
Prim Bill Ind: Y

Name: SOUTH CHURCH PLAZA
Address: 550 S CHURCH ST
City,State,Zip: SPARTANBURG, SC 29306
Contract Number: 22-7678-NRP
Contract Type: NRP
File Number: 59502
Contract Manager: OWENS SOPHIA C
Person Company: SELA INVESTMENTS LLC
Primary Address1: Not reported
Primary Address2: Not reported
Primary City: Not reported
Primary State Code: Not reported
Primary Zip Code: Not reported
Type Brownfield: Not reported

SOUTH CHURCH PLAZA (Continued) **S128981919**

Acreage: Not reported
Contract Executed: Not reported
COC Date Issued: Not reported
RC Executed: Not reported
Contact: AVRAHAM BEN-JOSEPH
Status Code: ACTIVE
IC Received: Not reported
Workplan Due: Not reported
Workplan Received: Not reported
Workplan Reviewed: Not reported
Workplan Approved: Not reported
Report Received: Not reported
Report Reviewed: Not reported
Report Approved: Not reported
Cap Approved: Not reported
Contract Mailed: Not reported
Date Terminated: Not reported
PCAS Number: 7678
Prim Bill Ind: N

ALLSITES:
Name: SOUTH CHURCH PLAZA
Address: 550 S CHURCH ST
City,State,Zip: SPARTANBURG, SC 29306
Brownfield: Not reported
Brownfield Type: Not reported
Funds Used: No
Resp Action: No
Permit Number: Not reported
Program: Not reported
Owner: TZFAT INC;SELA INVESTMENTS LLC;DS72 ENTERPRISE CORP
Project Status Code: ACTIVE
Execute Date: 09/26/2022
Restrictions Filed Date: Not yet recorded.
Cleanup Contract Complete Date: Not reported
Project Complete Date: Not yet completed.
File Number: 59502
Land Use Restriction: We do not have enough information yet to determine whether restrictions will be required.
Contamination On Site: Please call 803-898-2000 for this information.
Acreage: 4.8
Soil Contamination Desc: Not reported
Soil COCS: Not reported
SW Sed Contamination Desc: Not reported
SW COCS: Not reported
GW Contamination Desc: Not reported
GW COCS: Not reported
Air Contamination Desc: Not reported
Air COCS: Not reported
Lat: 34.93824
Long: -81.92939

X91 South 1/2-1 0.730 mi. 3857 ft. | **FMR FOWLER BROS CLEANERS INC**
558 S CHURCH ST
SPARTANBURG, SC 29306 | **SHWS DRYCLEANERS** | **S106704454 N/A**

Site 2 of 2 in cluster X

Relative: Lower

Actual: 738 ft.

SHWS:
Name: FMR FOWLER BROS CLEANERS INC
Address: 558 S CHURCH ST
City,State,Zip: SPARTANBURG, SC 29306
EPA ID: SCDRY0057101

Drycleaners:
Name: FMR FOWLER BROS CLEANERS INC
Address: 558 S CHURCH ST
City,State,Zip: SPARTANBURG, SC
BLWM Number: 57101
Rank: TIER III
Priority Group Explanation: TIER III

---

92 NW 1/2-1 0.795 mi. 4197 ft. | **ROBINS SERVICE CENTER**
426 N CHURCH ST
SPARTANBURG, SC 29303 | **UST BROWNFIELDS VCP Financial Assurance SHWS GWCI ALLSITES LUST AUL ASBESTOS** | **U003623257 N/A**

Relative: Lower

Actual: 780 ft.

SHWS:
Name: ROBINS SERVICE CENTER
Address: 426 N CHURCH ST
City,State,Zip: SPARTANBURG, SC 29303-3613
EPA ID: SCS123457771

LUST:
Name: ROBINS SERVICE CENTER
Address: 426 N CHURCH ST
City,State,Zip: SPARTANBURG, SC
Release Number: 1
Facility ID: 08441
Release Status Number: Not reported
Substance: PETRO
Tank Owner Company Name: PETROLEUM WORLD INC
Tank Owner Last Name: Not reported
Tank Owner First name: Not reported
NFA Date: 07/07/1992
Tank Owner City: Not reported
Confirmed Date: Not reported
Release Date: 12/31/1991
EID: Not reported
Local Facility District: Not reported
SCRBCA Class Number: Not reported
Release Fin Type Code: Not reported
Qualified: Not reported
Release Source: Not reported
Local Fac Last Name: Not reported

ROBINS SERVICE CENTER (Continued) **U003623257**

Local Fac First Name: Not reported
User Name: CORLEYHR
Cleanup Initiated Date: 12/31/1991
Prefix: Not reported
Total Score: Not reported

Name: ROBINS SERVICE CENTER
Address: 426 N CHURCH ST
City,State,Zip: SPARTANBURG, SC
Release Number: 2
Facility ID: 08441
Release Status Number: Not reported
Substance: PETROL
Tank Owner Company Name: PETROLEUM WORLD INC
Tank Owner Last Name: Not reported
Tank Owner First name: Not reported
NFA Date: Not reported
Tank Owner City: Not reported
Confirmed Date: Not reported
Release Date: 06/08/2004
EID: Not reported
Local Facility District: Not reported
SCRBCA Class Number: Not reported
Release Fin Type Code: Not reported
Qualified: Not reported
Release Source: Not reported
Local Fac Last Name: Not reported
Local Fac First Name: Not reported
User Name: HOFFERQM
Cleanup Initiated Date: 12/30/2004
Prefix: Not reported
Total Score: 300200

GW Flow:
Release Date: 06/08/2004
Cleanup Complete Date: Not reported
Depth to Ground Water: 24
Ground Water Flow Direction: SE
Release Number: 2
Confirmed date: 12/30/2004
RP Name: PETROLEUM WORLD INC
RP Address: PO BOX 341
RP City: MOORESBORO
RP State: NC
RP Zip: 28114-0341
SCRBCA Class Code: CLASS3BA
Project Manager: RIVERS, MIKE S
Release Fin Type Code: WS

UST:
Name: ROBINS SERVICE CENTER
Address: 426 N CHURCH ST
City: SPARTANBURG
Facility ID: 08441
Permit: R 08441
Owner: PETROLEUM WORLD INC

ROBINS SERVICE CENTER (Continued) **U003623257**

Owner Address: 681 NC 120 HWY
Owner City, st, zip: MOORESBORO NC 28114-6713
Owner Phone: 828-453-7351

Tank ID: 1
Status: Abandoned
Capacity: 4000
Product: Gasoline
Calcage: 25

Name: ROBINS SERVICE CENTER
Address: 426 N CHURCH ST
City: SPARTANBURG

Tank ID: 2
Status: Abandoned
Capacity: 4000
Product: Gasoline
Calcage: 25

Name: ROBINS SERVICE CENTER
Address: 426 N CHURCH ST
City: SPARTANBURG

Tank ID: 3
Status: Abandoned
Capacity: 4000
Product: Gasoline
Calcage: 25

Name: ROBINS SERVICE CENTER
Address: 426 N CHURCH ST
City: SPARTANBURG

Tank ID: 5
Status: Abandoned
Capacity: 2000
Product: Waste oil, burnt oil, used oil
Calcage: 25

Name: ROBINS SERVICE CENTER
Address: 426 N CHURCH ST
Address 2: Not reported
City,State,Zip: SPARTANBURG, SC 29303-3613

SPARTANBURG, SC 29303-3613:
Owner: WOFFORD COLLEGE
Latitude / Longitude: 34.956871 / -81.937544
Project Status: COMP
Execute Date: 08/29/2017
Restriction File Date: 11/30/2018
Cleanup Contract Complete Date: 02/12/2019
Project Complete Date: 02/12/2019
File Number: 58468
Land Use Restriction: Not yet determined.
Contamination on Site: Please call 803-898-2000 for this information.
Brownfield Type: Not reported
Fund 128(A) Utilized: No

ROBINS SERVICE CENTER (Continued) **U003623257**

Respond Action Planned: No
Acreage: 0.36

VCP:
Name: ROBINS SERVICE CENTER
Address: 426 N CHURCH ST
City,State,Zip: SPARTANBURG, SC 29303-3613
Person Company: WOFFORD COLLEGE
Prim Address 1: 429 N CHURCH ST
Prim Address 2: Not reported
Prim City: SPARTANBURG
Prim State: SC
Prim Zip: 29303
Type Brownfield: Not reported
Contact: BARBARA JOHNSON
Status code: COMP
File Number: 58468
Exec Date: 29-Aug-17
Contract Mailed Date: 11-Jul-17
Date Terminated: Not reported
Contract #: 17-6456-NRP
Contract Type: NRP
Contract Manager: BERENBROK MARK K
Acreage: 0.36
COC Issued Date: 12-Feb-19
RC Executed Date: 14-Nov-18
I C Received: 15-Feb-17
Workplan Due: 6-Oct-17
Workplan Receive: 6-Oct-17
Workplan Reviewed: 15-Nov-17
Workplan Approved: 15-Nov-17
Report Receive: Not reported
Report Reviewed: Not reported
Report Approved: Not reported
Cap Approved: Not reported
PCAS Number: 6456
Prim Bill Ind: N

SC BROWNFIELD:
Name: ROBINS SERVICE CENTER
Address: 426 N CHURCH ST
City,State,Zip: SPARTANBURG, SC 29303-3613
Contract Number: 17-6456-NRP
Contract Type: NRP
File Number: 58468
Contract Manager: BERENBROK MARK K
Person Company: WOFFORD COLLEGE
Primary Address1: 429 N CHURCH ST
Primary Address2: Not reported
Primary City: SPARTANBURG
Primary State Code: SC
Primary Zip Code: 29303
Type Brownfield: Not reported
Acreage: 0.36
Contract Executed: 29-Aug-17
COC Date Issued: 12-Feb-19

ROBINS SERVICE CENTER (Continued) **U003623257**

RC Executed: 14-Nov-18
Contact: BARBARA JOHNSON
Status Code: COMP
IC Received: 15-Feb-17
Workplan Due: 6-Oct-17
Workplan Received: 6-Oct-17
Workplan Reviewed: 15-Nov-17
Workplan Approved: 15-Nov-17
Report Received: Not reported
Report Reviewed: Not reported
Report Approved: Not reported
Cap Approved: Not reported
Contract Mailed: 11-Jul-17
Date Terminated: Not reported
PCAS Number: 6456
Prim Bill Ind: N

ALLSITES:
Name: ROBINS SERVICE CENTER
Address: 426 N CHURCH ST
City,State,Zip: SPARTANBURG, SC 29303-3613
Brownfield: Not reported
Brownfield Type: Not reported
Funds Used: No
Resp Action: No
Permit Number: Not reported
Program: Not reported
Owner: WOFFORD COLLEGE
Project Status Code: COMP
Execute Date: 08/29/2017
Restrictions Filed Date: 11/30/2018
Cleanup Contract Complete Date: 02/12/2019
Project Complete Date: 2/12/2019
File Number: 58468
Land Use Restriction: Not yet determined.
Contamination On Site: Please call 803-898-2000 for this information.
Acreage: 0.36
Soil Contamination Desc: Not reported
Soil COCS: Not reported
SW Sed Contamination Desc: Not reported
SW COCS: Not reported
GW Contamination Desc: Not reported
GW COCS: Not reported
Air Contamination Desc: Not reported
Air COCS: Not reported
Lat: 34.956871
Long: -81.937544

ASBESTOS:
Name: FORMER ROBIN'S SERVICE STATION
Address: 426 N CHURCH ST
Address 2: Not reported
City,State,Zip: SPARTANBURG, SC 29303
Permit No: N1712254
Activity: Expired
Bus Phone: Not reported

ROBINS SERVICE CENTER (Continued) **U003623257**

Co Name:	NEO CORPORATION
District:	Not reported
Permit Type:	Not reported
Sub Type:	Not reported
Local Facility:	Not reported
Disposition:	Not reported
Description:	Not reported
Glove:	Not reported
Fri:	Not reported
Other:	Not reported
Program:	Air - Asbestos
Category:	AIR-Asbestos Demolition
General Category:	Not reported
Issue Date:	12/15/2017
Permitee:	NEO CORPORATION
Permitee Address:	NC, US, 289 SILKWOOD DR, CANTON, 28716
Permitee Phone:	8284564332
Permitee Email:	Not reported
Comments:	Not reported
Compliance Name:	Jennifer Boryk
Agency:	Not reported

Name:	FORMER ROBIN'S SERVICE STATION
Address:	426 N CHURCH ST
Address 2:	Not reported
City,State,Zip:	SPARTANBURG, SC 29303
Permit No:	R1712102
Activity:	Expired
Bus Phone:	Not reported
Co Name:	NEO CORPORATION
District:	Not reported
Permit Type:	NESHAP Project
Sub Type:	Not reported
Local Facility:	Not reported
Disposition:	Not reported
Description:	Not reported
Glove:	Not reported
Fri:	Not reported
Other:	Not reported
Program:	Air - Asbestos
Category:	AIR-Asbestos Removal
General Category:	NESHAP
Issue Date:	1/2/2018
Permitee:	NEO CORPORATION
Permitee Address:	NC, US, 289 SILKWOOD DR, CANTON, 28716
Permitee Phone:	8284564332
Permitee Email:	Not reported
Comments:	Not reported
Compliance Name:	Not reported
Agency:	Not reported

Name:	FORMER ROBIN'S SERVICE STATION
Address:	426 N CHURCH ST
Address 2:	Not reported
City,State,Zip:	SPARTANBURG, SC 29303
Permit No:	R1712102
Activity:	Superseded

ROBINS SERVICE CENTER (Continued) **U003623257**

Bus Phone:	Not reported
Co Name:	NEO CORPORATION
District:	Not reported
Permit Type:	NESHAP Project
Sub Type:	Not reported
Local Facility:	Not reported
Disposition:	Not reported
Description:	Not reported
Glove:	Not reported
Fri:	Not reported
Other:	Not reported
Program:	Air - Asbestos
Category:	AIR-Asbestos Removal
General Category:	NESHAP
Issue Date:	12/12/2017
Permitee:	NEO CORPORATION
Permitee Address:	NC, US, 289 SILKWOOD DR, CANTON, 28716
Permitee Phone:	8284564332
Permitee Email:	Not reported
Comments:	Not reported
Compliance Name:	Jennifer Boryk
Agency:	Not reported

Name:	FORMER ROBIN'S SERVICE STATION
Address:	426 N CHURCH ST
Address 2:	Not reported
City,State,Zip:	SPARTANBURG, SC 29303
Permit No:	R1712102
Activity:	Superseded
Bus Phone:	Not reported
Co Name:	NEO CORPORATION
District:	Not reported
Permit Type:	NESHAP Project
Sub Type:	Not reported
Local Facility:	Not reported
Disposition:	Not reported
Description:	Not reported
Glove:	Not reported
Fri:	Not reported
Other:	Not reported
Program:	Air - Asbestos
Category:	AIR-Asbestos Removal
General Category:	NESHAP
Issue Date:	12/15/2017
Permitee:	NEO CORPORATION
Permitee Address:	NC, US, 289 SILKWOOD DR, CANTON, 28716
Permitee Phone:	8284564332
Permitee Email:	Not reported
Comments:	Not reported
Compliance Name:	Jennifer Boryk
Agency:	Not reported

Name:	OLD GARAGE STRUCTURE
Address:	426 N CHURCH ST
Address 2:	Not reported
City,State,Zip:	SPARTANBURG, SC 29303
Permit No:	R1808164

ROBINS SERVICE CENTER (Continued) **U003623257**

Activity: Expired
Bus Phone: Not reported
Co Name: UPSTATE ENVIRONMENTAL
District: Not reported
Permit Type: Disposal
Sub Type: Not reported
Local Facility: Not reported
Disposition: Not reported
Description: Not reported
Glove: Not reported
Fri: Not reported
Other: Not reported
Program: Air - Asbestos
Category: AIR-Asbestos Removal
General Category: DISPOSAL
Issue Date: 8/16/2018
Permitee: UPSTATE ENVIRONMENTAL
Permitee Address: SC, US, PO BOX 160580, BOILING SPRINGS, 29316
Permitee Phone: 8645789466
Permitee Email: Not reported
Comments: Not reported
Compliance Name: Not reported
Agency: Not reported

SC Financial Assurance 3:
Name: ROBINS SERVICE CENTER
Address: 426 N CHURCH ST
City,State,Zip: SPARTANBURG, SC 29303-3613
Owner Name: PETROLEUM WORLD INC
Owner Address: 681 NC 120 HWY
Owner City St Zip: MOORESBORO NC 28114-6713
Mechanism: Self Insurance 280.101
Date Expired: 5/1/2008
Bill: 0

SC GWIC:
Bureau: BLWM
EAP ID: Not reported
Solid Waste Permit #: Not reported
Bureau of Land & Waste Management File #: Not reported
Permit Number: 08441
WPC Permit: Not reported
Program: DUST
Contamination: PETRO
Petroleum Products: True
Volatile Organic Compounds: False
Metals: False
Nitrates or Potential to Nitrate: False
Pesticides & Herbicides: False
Polychlorinated Biphenyls: False
Base, Neutral, & Acid Extractables: False
Phenols: False
Radionuclides Over Max Contaminant Levels: False
Sources Not In Other Categories: False
Source: UST
Underground Storage Tanks: True

ROBINS SERVICE CENTER (Continued) **U003623257**

Pits, Ponds, & Lagoons: False
Spills & Leaks: False
Landfills: False
Aboveground Storage Tank: False
Spray Irrigation: False
Single-Event Spill: False
Unpermitted Disposal: False
Septic Tank/Tile Field: False
Substances Not In Other Categories: False
Sources of Contamination Undetermined: False
Assessment: Yes
Monitoring: No
Remediation: No
Surface Impact: No
Drinking Water Well Impact: No
Remarks: Site ID # 08441. RBCA Classification 2BA1. Conducting investigation/Risk Assessment.

93
SSW
1/2-1
0.808 mi.
4264 ft.

Relative:
Lower

Actual:
724 ft.

SLEMONS PLATING
146 CAROLINA AVE
SPARTANBURG, SC 29306

RCRA NonGen / NLR
FINDS
ECHO
VCP
SHWS
ALLSITES

1001225616
N/A

SHWS:
Name: SLEMONS PLATING SITE
Address: 146 CAROLINA AVE
City,State,Zip: SPARTANBURG, SC 29301
EPA ID: SCR000006221

VCP:
Name: SLEMONS PLATING SITE
Address: 146 CAROLINA AVE
City,State,Zip: SPARTANBURG, SC 29301
Person Company: Not reported
Prim Address 1: Not reported
Prim Address 2: Not reported
Prim City: Not reported
Prim State: Not reported
Prim Zip: Not reported
Type Brownfield: Not reported
Contact: Not reported
Status code: COMP
File Number: 56228
Exec Date: Not reported
Contract Mailed Date: Not reported
Date Terminated: Not reported
Contract #: CR-5325-01
Contract Type: RP
Contract Manager: Not reported
Acreage: Not reported
COC Issued Date: Not reported
RC Executed Date: Not reported
I C Received: Not reported
Workplan Due: Not reported
Workplan Receive: Not reported

SLEMONS PLATING (Continued) **1001225616**

Workplan Reviewed: Not reported
Workplan Approved: Not reported
Report Receive: Not reported
Report Reviewed: Not reported
Report Approved: Not reported
Cap Approved: Not reported
PCAS Number: 5325
Prim Bill Ind: Not reported

ALLSITES:
Name: SLEMONS PLATING SITE
Address: 146 CAROLINA AVE
City,State,Zip: SPARTANBURG, SC 29301
Brownfield: No
Brownfield Type: Not reported
Funds Used: No
Resp Action: No
Permit Number: SCR000006221
Program: SF
Owner: Please call 803-898-2000 for this information.
Project Status Code: COMP
Execute Date: Not reported
Restrictions Filed Date: Not yet recorded.
Cleanup Contract Complete Date: Not reported
Project Complete Date: Not yet completed.
File Number: 56228
Land Use Restriction: Not yet determined.
Contamination On Site: Please call 803-898-2000 for this information.
Acreage: Not reported
Soil Contamination Desc: Not reported
Soil COCS: Not reported
SW Sed Contamination Desc: Not reported
SW COCS: Not reported
GW Contamination Desc: Not reported
GW COCS: Not reported
Air Contamination Desc: Not reported
Air COCS: Not reported
Lat: 34.93652665
Long: -81.93070967

RCRA Listings:
Date Form Received by Agency: 19991025
Handler Name: Slemons Plating
Handler Address: CAROLINA AVE
Handler City,State,Zip: SPARTANBURG, SC 29301
EPA ID: SCR000006221
Contact Name: LYNDA PUTNAM
Contact Address: 100 WESTOVER PLACE
Contact City,State,Zip: GREENVILLE, SC 29615
Contact Telephone: 864-234-7580
Contact Fax: Not reported
Contact Email: Not reported
Contact Title: Not reported
EPA Region: 04
Land Type: Private
Federal Waste Generator Description: Not a generator, verified

SLEMONS PLATING (Continued) **1001225616**

Non-Notifier: Not reported
Biennial Report Cycle: Not reported
Accessibility: Not reported
Active Site Indicator: Not reported
State District Owner: Sc
State District: A3
Mailing Address: WESTOVER PLACE
Mailing City,State,Zip: GREENVILLE, SC 29615
Owner Name: Enoch J Slemons
Owner Type: Private
Operator Name: Not reported
Operator Type: Not reported
Short-Term Generator Activity: No
Importer Activity: No
Mixed Waste Generator: No
Transporter Activity: No
Transfer Facility Activity: No
Recycler Activity with Storage: No
Small Quantity On-Site Burner Exemption: No
Smelting Melting and Refining Furnace Exemption: No
Underground Injection Control: No
Off-Site Waste Receipt: No
Universal Waste Indicator: No
Universal Waste Destination Facility: No
Federal Universal Waste: No
Active Site State-Reg Handler: ---
Federal Facility Indicator: Not reported
Hazardous Secondary Material Indicator: NN
Sub-Part K Indicator: Not reported
2018 GPRA Permit Baseline: Not on the Baseline
2018 GPRA Renewals Baseline: Not on the Baseline
202 GPRA Corrective Action Baseline: No
Subject to Corrective Action Universe: No
Non-TSDFs Where RCRA CA has Been Imposed Universe: No
Corrective Action Priority Ranking: No NCAPS ranking
Environmental Control Indicator: No
Institutional Control Indicator: No
Human Exposure Controls Indicator: N/A
Groundwater Controls Indicator: N/A
Significant Non-Complier Universe: No
Unaddressed Significant Non-Complier Universe: No
Addressed Significant Non-Complier Universe: No
Significant Non-Complier With a Compliance Schedule Universe: No
Financial Assurance Required: Not reported
Handler Date of Last Change: 20150414
Recognized Trader-Importer: No
Recognized Trader-Exporter: No
Importer of Spent Lead Acid Batteries: No
Exporter of Spent Lead Acid Batteries: No
Recycler Activity Without Storage: Not reported
Manifest Broker: Not reported
Sub-Part P Indicator: No

Hazardous Waste Summary:
Waste Code: D002
Waste Description: Corrosive Waste

SLEMONS PLATING (Continued) **1001225616**

Waste Code: D003
Waste Description: Reactive Waste

Handler - Owner Operator:
Owner/Operator Indicator: Owner
Owner/Operator Name: ENOCH J SLEMONS
Legal Status: Private
Date Became Current: Not reported
Date Ended Current: Not reported
Owner/Operator Address: 105 LAKELAND AVE
Owner/Operator City,State,Zip: MOORE, SC 29369
Owner/Operator Telephone: 864-574-2189
Owner/Operator Telephone Ext: Not reported
Owner/Operator Fax: Not reported
Owner/Operator Email: Not reported

Historic Generators:
Receive Date: 19991025
Handler Name: SLEMONS PLATING
Federal Waste Generator Description: Not a generator, verified
State District Owner: Sc
Large Quantity Handler of Universal Waste: No
Recognized Trader Importer: No
Recognized Trader Exporter: No
Spent Lead Acid Battery Importer: No
Spent Lead Acid Battery Exporter: No
Current Record: Yes
Non Storage Recycler Activity: Not reported
Electronic Manifest Broker: Not reported

List of NAICS Codes and Descriptions:
NAICS Codes: No NAICS Codes Found

Facility Has Received Notices of Violations:
Violations: No Violations Found

Evaluation Action Summary:
Evaluations: No Evaluations Found

FINDS:
Registry ID: 110002189122

Click Here for FRS Facility Detail Report:

Environmental Interest/Information System:
The South Carolina Department of Health and Environmental Control (DHEC) Environmental Facility Information System (SC-EFIS) integrates information on environmental facilities, permits, violations, enforcement actions, and compliance activities needed to support regulatory requirements and target environmental quality improvements for the water, air, solid waste, and hazardous waste program areas.
The Resource Conservation and Recovery Act Information System (RCRAInfo) is EPA's comprehensive information system in support of the Resource Conservation and Recovery Act (RCRA) of 1976 and the

SLEMONS PLATING (Continued) **1001225616**

Hazardous and Solid Waste Amendments (HSWA) of 1984. It tracks many types of information about generators, transporters, treaters, storers, and disposers of hazardous waste.

ECHO:

Envid:	1001225616
Registry ID:	110002189122
DFR URL:	http://echo.epa.gov/detailed-facility-report?fid=110002189122
Name:	SLEMONS PLATING
Address:	146 CAROLINA AVE
City,State,Zip:	SPARTANBURG, SC 29306

94
North
1/2-1
0.829 mi.
4378 ft.

NEW METHOD CLEANERS **SHWS** **S105621444**
520 E CLEVELAND ST **DRYCLEANERS** **N/A**
SPARTANBURG, SC 29303

Relative:
Lower
Actual:
692 ft.

SHWS:

Name:	NEW METHOD CLEANERS
Address:	520 E CLEVELAND ST
City,State,Zip:	SPARTANBURG, SC 29303
EPA ID:	SCDRY0056089

Drycleaners:

Name:	NEW METHOD CLEANERS
Address:	520 E CLEVELAND ST
City,State,Zip:	SPARTANBURG, SC
BLWM Number:	56089
Rank:	TIER II
Priority Group Explanation:	TIER II

Y95
NNE
1/2-1
0.839 mi.
4430 ft.

SPARTANBURG RAILWAY GAS AND ELECTRIC **EDR MGP** **1008408832**
684 N PINE ST (N OF LINDER AT CHINQUAPIN CREEK) **N/A**
SPARTANBURG, SC 29302

Site 1 of 2 in cluster Y

Relative:
Lower
Actual:
689 ft.

EDR MGP:

Alternate Name:Duke Power - Spartanburg MGP. Possible tar, hydrogen sulfide, waste sludge, phenol, oil contamination. Former manufactured gas plant (MGP); currently a natural gas facility.

Y96
NNE
1/2-1
0.839 mi.
4430 ft.

DUKE ENERGY CAROLINAS LLC PINE STREET MGP **VCP** **S105570427**
684 N PINE ST **SHWS** **N/A**
SPARTANBURG, SC 29303 **ALLSITES**
UIC
AUL

Site 2 of 2 in cluster Y

Relative:
Lower
Actual:
689 ft.

SHWS:

Name:	DUKE POWER - SPARTANBURG MGP SITE
Address:	684 N PINE ST
City,State,Zip:	SPARTANBURG, SC 29303-3745
EPA ID:	SCS123456848

Name:	DUKE POWER - SPARTANBURG MGP SITE

DUKE ENERGY CAROLINAS LLC PINE STREET MGP (Continued) **S105570427**

Address: 684 N PINE ST
Address 2: Not reported
City,State,Zip: SPARTANBURG, SC 29303-3745

SPARTANBURG, SC 29303-3745:
Owner: DUKE ENERGY CAROLINAS LLC
Latitude / Longitude: 34.96064 / -81.92273
Project Status: ACTIVE
Execute Date: 10/04/2001
Restriction File Date: 11/30/2006
Cleanup Contract Complete Date: Not reported
Project Complete Date: Not yet completed.
File Number: 56553
Land Use Restriction: NO RES, NO AG, NO GW, NO REC, NO CARE FACILITIES, NO SCHOOLS
Contamination on Site: Petroleum, Volatile Organic Compounds, Other
Brownfield Type: Not reported
Fund 128(A) Utilized: No
Respond Action Planned: Yes
Acreage: 8

VCP:
Name: DUKE POWER - SPARTANBURG MGP SITE
Address: 684 N PINE ST
City,State,Zip: SPARTANBURG, SC 29303-3745
Person Company: DUKE ENERGY CAROLINAS LLC
Prim Address 1: 526 S CHURCH ST
Prim Address 2: Not reported
Prim City: CHARLOTTE
Prim State: NC
Prim Zip: 28202-1802
Type Brownfield: Not reported
Contact: Ray B. Killough
Status code: ACTIVE
File Number: 56553
Exec Date: 4-Oct-01
Contract Mailed Date: Not reported
Date Terminated: Not reported
Contract #: 01-5406-RP
Contract Type: RP
Contract Manager: Not reported
Acreage: 7.39
COC Issued Date: Not reported
RC Executed Date: 14-Nov-06
I C Received: Not reported
Workplan Due: 4-Oct-01
Workplan Receive: Not reported
Workplan Reviewed: Not reported
Workplan Approved: Not reported
Report Receive: 6-Jun-06
Report Reviewed: 23-Aug-06
Report Approved: Not reported
Cap Approved: Not reported
PCAS Number: 5406
Prim Bill Ind: Y

Name: DUKE POWER - SPARTANBURG MGP SITE
Address: 684 N PINE ST

DUKE ENERGY CAROLINAS LLC PINE STREET MGP (Continued) **S105570427**

City,State,Zip: SPARTANBURG, SC 29303-3745
Person Company: Not reported
Prim Address 1: Not reported
Prim Address 2: Not reported
Prim City: Not reported
Prim State: Not reported
Prim Zip: Not reported
Type Brownfield: Not reported
Contact: Not reported
Status code: ACTIVE
File Number: 56553
Exec Date: Not reported
Contract Mailed Date: Not reported
Date Terminated: Not reported
Contract #: 01-5406-RP (A)
Contract Type: RP
Contract Manager: Not reported
Acreage: Not reported
COC Issued Date: Not reported
RC Executed Date: Not reported
I C Received: Not reported
Workplan Due: Not reported
Workplan Receive: Not reported
Workplan Reviewed: Not reported
Workplan Approved: Not reported
Report Receive: Not reported
Report Reviewed: Not reported
Report Approved: Not reported
Cap Approved: Not reported
PCAS Number: 5406
Prim Bill Ind: Not reported

ALLSITES:
Name: DUKE POWER - SPARTANBURG MGP SITE
Address: 684 N PINE ST
City,State,Zip: SPARTANBURG, SC 29303-3745
Brownfield: No
Brownfield Type: Not reported
Funds Used: No
Resp Action: Yes
Permit Number: SCS123456848
Program: SF
Owner: DUKE ENERGY CAROLINAS LLC
Project Status Code: ACTIVE
Execute Date: 10/04/2001
Restrictions Filed Date: 11/30/2006
Cleanup Contract Complete Date: Not reported
Project Complete Date: Not yet completed.
File Number: 56553
Land Use Restriction: NO RES, NO AG, NO GW, NO REC, NO CARE FACILITIES, NO SCHOOLS
Contamination On Site: Petroleum, Volatile Organic Compounds, Other
Acreage: 8
Soil Contamination Desc: Soil Contamination
Soil COCS: PAHs, Benzene, Napthalene
SW Sed Contamination Desc: S/W - Sed. Contamination
SW COCS: PAHs Sediment
GW Contamination Desc: G/W Contamination

DUKE ENERGY CAROLINAS LLC PINE STREET MGP (Continued) **S105570427**

GW COCS: Benxene, PAHs, Napthalene
Air Contamination Desc: Not reported
Air COCS: Not reported
Lat: 34.96064
Long: -81.92273

UIC:
Name: DUKE ENERGY CAROLINAS LLC PINE STREET MGP
Address: 684 N PINE ST
City,State,Zip: SPARTANBURG, SC 29303-3745
Permit Number: SCHE03020183
Permit Holder: DUKE ENERGY CAROLINAS LLC
Former Permit Number: SCHE03020183M3 878
Activity: Active/Operating
Disposition: Approved
District: Spartanburg EQC Office
Sub Type: Individual Permit
Category: WTR - Underground Injection Construction
Latitude: 34.9604
Longitude: -81.923

---

97 South 1/2-1 0.849 mi. 4481 ft.

FOWLER CLEANERS
625 S CHURCH ST
SPARTANBURG, SC 29306

FINDS **1000280458**
RCRA-VSQG **N/A**
ECHO
SHWS
DRYCLEANERS

Relative: Lower
Actual: 738 ft.

RCRA Listings:
Date Form Received by Agency: 19951113
Handler Name: Fowler Cleaners
Handler Address: S CHURCH ST
Handler City,State,Zip: SPARTANBURG, SC 29301
EPA ID: SCD982151912
Contact Name: BLANCHE LAVENDER
Contact Address: S CHURCH ST
Contact City,State,Zip: SPARTANBURG, SC 29301
Contact Telephone: 803-583-2572
Contact Fax: Not reported
Contact Email: Not reported
Contact Title: Not reported
EPA Region: 04
Land Type: Private
Federal Waste Generator Description: Conditionally Exempt Small Quantity Generator
Non-Notifier: Not reported
Biennial Report Cycle: Not reported
Accessibility: Not reported
Active Site Indicator: Handler Activities
State District Owner: Sc
State District: A3
Mailing Address: S CHURCH ST
Mailing City,State,Zip: SPARTANBURG, SC 29301
Owner Name: Blanche Lavender
Owner Type: Private
Operator Name: Opernamе
Operator Type: Private
Short-Term Generator Activity: No
Importer Activity: No

FOWLER CLEANERS (Continued) **1000280458**

Mixed Waste Generator: No
Transporter Activity: No
Transfer Facility Activity: No
Recycler Activity with Storage: No
Small Quantity On-Site Burner Exemption: No
Smelting Melting and Refining Furnace Exemption: No
Underground Injection Control: No
Off-Site Waste Receipt: No
Universal Waste Indicator: No
Universal Waste Destination Facility: No
Federal Universal Waste: No
Active Site State-Reg Handler: ---
Federal Facility Indicator: Not reported
Hazardous Secondary Material Indicator: NN
Sub-Part K Indicator: Not reported
2018 GPRA Permit Baseline: Not on the Baseline
2018 GPRA Renewals Baseline: Not on the Baseline
202 GPRA Corrective Action Baseline: No
Subject to Corrective Action Universe: No
Non-TSDFs Where RCRA CA has Been Imposed Universe: No
Corrective Action Priority Ranking: No NCAPS ranking
Environmental Control Indicator: No
Institutional Control Indicator: No
Human Exposure Controls Indicator: N/A
Groundwater Controls Indicator: N/A
Significant Non-Complier Universe: No
Unaddressed Significant Non-Complier Universe: No
Addressed Significant Non-Complier Universe: No
Significant Non-Complier With a Compliance Schedule Universe: No
Financial Assurance Required: Not reported
Handler Date of Last Change: 20150414
Recognized Trader-Importer: No
Recognized Trader-Exporter: No
Importer of Spent Lead Acid Batteries: No
Exporter of Spent Lead Acid Batteries: No
Recycler Activity Without Storage: Not reported
Manifest Broker: Not reported
Sub-Part P Indicator: No

Hazardous Waste Summary:

Waste Code: D039
Waste Description: Tetrachloroethylene

Waste Code: F002
Waste Description: The Following Spent Halogenated Solvents: Tetrachloroethylene, Methylene Chloride, Trichloroethylene, 1,1,1-Trichloroethane, Chlorobenzene, 1,1,2-Trichloro-1,2,2-Trifluoroethane, Ortho-Dichlorobenzene, Trichlorofluoromethane, And 1,1,2, Trichloroethane; All Spent Solvent Mixtures/Blends Containing, Before Use, A Total Of Ten Percent Or More (By Volume) Of One Or More Of The Above Halogenated Solvents Or Those Solvents Listed In F001, F004, And F005; And Still Bottoms From The Recovery Of These Spent Solvents And Spent Solvent Mixtures.

Handler - Owner Operator:

FOWLER CLEANERS (Continued) **1000280458**

Owner/Operator Indicator: Owner
Owner/Operator Name: BLANCHE LAVENDER
Legal Status: Private
Date Became Current: Not reported
Date Ended Current: Not reported
Owner/Operator Address: 625 S CHURCH ST
Owner/Operator City,State,Zip: SPARTANBURG, SC 29306
Owner/Operator Telephone: 999-999-9999
Owner/Operator Telephone Ext: Not reported
Owner/Operator Fax: Not reported
Owner/Operator Email: Not reported

Owner/Operator Indicator: Operator
Owner/Operator Name: OPERNAME
Legal Status: Private
Date Became Current: Not reported
Date Ended Current: Not reported
Owner/Operator Address: OPERSTREET
Owner/Operator City,State,Zip: OPERCITY, WY 99999
Owner/Operator Telephone: 404-555-1212
Owner/Operator Telephone Ext: Not reported
Owner/Operator Fax: Not reported
Owner/Operator Email: Not reported

Historic Generators:
Receive Date: 19951113
Handler Name: FOWLER CLEANERS
Federal Waste Generator Description: Conditionally Exempt Small Quantity Generator
State District Owner: Sc
Large Quantity Handler of Universal Waste: No
Recognized Trader Importer: No
Recognized Trader Exporter: No
Spent Lead Acid Battery Importer: No
Spent Lead Acid Battery Exporter: No
Current Record: Yes
Non Storage Recycler Activity: Not reported
Electronic Manifest Broker: Not reported

List of NAICS Codes and Descriptions:
NAICS Codes: No NAICS Codes Found

Has the Facility Received Notices of Violations:
Found Violation: No
Agency Which Determined Violation: Not reported
Violation Short Description: Not reported
Date Violation was Determined: Not reported
Actual Return to Compliance Date: Not reported
Return to Compliance Qualifier: Not reported
Violation Responsible Agency: Not reported
Scheduled Compliance Date: Not reported
Enforcement Identifier: Not reported
Date of Enforcement Action: Not reported
Enforcement Responsible Agency: Not reported
Enforcement Docket Number: Not reported
Enforcement Attorney: Not reported
Corrective Action Component: Not reported

FOWLER CLEANERS (Continued) **1000280458**

Appeal Initiated Date: Not reported
Appeal Resolution Date: Not reported
Disposition Status Date: Not reported
Disposition Status: Not reported
Disposition Status Description: Not reported
Consent/Final Order Sequence Number: Not reported
Consent/Final Order Respondent Name: Not reported
Consent/Final Order Lead Agency: Not reported
Enforcement Type: Not reported
Enforcement Responsible Person: Not reported
Enforcement Responsible Sub-Organization: Not reported
SEP Sequence Number: Not reported
SEP Expenditure Amount: Not reported
SEP Scheduled Completion Date: Not reported
SEP Actual Date: Not reported
SEP Defaulted Date: Not reported
SEP Type: Not reported
SEP Type Description: Not reported
Proposed Amount: Not reported
Final Monetary Amount: Not reported
Paid Amount: Not reported
Final Count: Not reported
Final Amount: Not reported

Evaluation Action Summary:
Evaluation Date: 19951108
Evaluation Responsible Agency: State
Found Violation: No
Evaluation Type Description: COMPLIANCE EVALUATION INSPECTION
Evaluation Responsible Person Identifier: SCCMC
Evaluation Responsible Sub-Organization: A3
Actual Return to Compliance Date: Not reported
Scheduled Compliance Date: Not reported
Date of Request: Not reported
Date Response Received: Not reported
Request Agency: Not reported
Former Citation: Not reported

SHWS:
Name: FOWLER CLEANERS
Address: 625 S CHURCH ST
City,State,Zip: SPARTANBURG, SC 29306
EPA ID: SCD982151912

FINDS:
Registry ID: 110002242216

Click Here for FRS Facility Detail Report:

Environmental Interest/Information System:
The South Carolina Department of Health and Environmental Control (DHEC) Environmental Facility Information System (SC-EFIS) integrates information on environmental facilities, permits, violations, enforcement actions, and compliance activities needed to support regulatory requirements and target environmental quality improvements

FOWLER CLEANERS (Continued) **1000280458**

for the water, air, solid waste, and hazardous waste program areas. The Resource Conservation and Recovery Act Information System (RCRAInfo) is EPA's comprehensive information system in support of the Resource Conservation and Recovery Act (RCRA) of 1976 and the Hazardous and Solid Waste Amendments (HSWA) of 1984. It tracks many types of information about generators, transporters, treaters, storers, and disposers of hazardous waste.

ECHO:

Envid:	1000280458
Registry ID:	110002242216
DFR URL:	http://echo.epa.gov/detailed-facility-report?fid=110002242216
Name:	FOWLER CLEANERS
Address:	625 S CHURCH ST
City,State,Zip:	SPARTANBURG, SC 29306

Drycleaners:

Name:	FOWLER CLEANERS
Address:	625 S CHURCH ST
City,State,Zip:	SPARTANBURG, SC
BLWM Number:	53566
Rank:	TIER III
Priority Group Explanation:	TIER III

---

98 **PARTANS SITE** **VCP** **S123191657**
WNW **456 HOWARD ST** **SHWS** **N/A**
1/2-1 **SPARTANBURG, SC 29303** **ALLSITES**
0.851 mi.
4491 ft.

Relative:
Lower

Actual:
781 ft.

SHWS:

Name:	PARTANS SITE
Address:	456 HOWARD ST
City,State,Zip:	SPARTANBURG, SC 29303
EPA ID:	SCS123457274

VCP:

Name:	PARTANS SITE
Address:	456 HOWARD ST
City,State,Zip:	SPARTANBURG, SC 29303
Person Company:	PARTANS LLC
Prim Address 1:	Not reported
Prim Address 2:	Not reported
Prim City:	Not reported
Prim State:	Not reported
Prim Zip:	Not reported
Type Brownfield:	Not reported
Contact:	GREG BOOZER
Status code:	ACTIVE
File Number:	57874
Exec Date:	20-May-19
Contract Mailed Date:	Not reported
Date Terminated:	Not reported
Contract #:	18-5927-RP
Contract Type:	RP
Contract Manager:	VINCENT ELISA F
Acreage:	2.68

PARTANS SITE (Continued) **S123191657**

COC Issued Date: 27-May-22
RC Executed Date: Not reported
I C Received: Not reported
Workplan Due: Not reported
Workplan Receive: Not reported
Workplan Reviewed: Not reported
Workplan Approved: Not reported
Report Receive: Not reported
Report Reviewed: Not reported
Report Approved: Not reported
Cap Approved: Not reported
PCAS Number: 5927
Prim Bill Ind: Y

ALLSITES:
Name: PARTANS SITE
Address: 456 HOWARD ST
City,State,Zip: SPARTANBURG, SC 29303
Brownfield: Not reported
Brownfield Type: Not reported
Funds Used: No
Resp Action: No
Permit Number: Not reported
Program: Not reported
Owner: PARTANS LLC
Project Status Code: ACTIVE
Execute Date: 05/20/2019
Restrictions Filed Date: Not yet recorded.
Cleanup Contract Complete Date: 05/27/2022
Project Complete Date: 5/27/2022
File Number: 57874
Land Use Restriction: There are no restrictions on this site.
Contamination On Site: Please call 803-898-2000 for this information.
Acreage: 2.68
Soil Contamination Desc: Not reported
Soil COCS: Not reported
SW Sed Contamination Desc: Not reported
SW COCS: Not reported
GW Contamination Desc: Not reported
GW COCS: Not reported
Air Contamination Desc: Not reported
Air COCS: Not reported
Lat: Not reported
Long: Not reported

---

99 South 1/2-1 0.919 mi. 4854 ft.

Relative: Lower

Actual: 707 ft.

201 CAULDER AVE SPARTANBURG SC
201 CAULDER AVE
SPARTANBURG, SC 29306

BROWNFIELDS
VCP
SHWS
ALLSITES
AUL
ASBESTOS

S126293058
N/A

SHWS:
Name: MARY WRIGHT SCHOOL
Address: 201 CAULDER AVE
City,State,Zip: SPARTANBURG, SC 29304
EPA ID: SCS123457969

201 CAULDER AVE SPARTANBURG SC (Continued) **S126293058**

Name: MARY WRIGHT SCHOOL
Address: 201 CAULDER AVE
Address 2: Not reported
City,State,Zip: SPARTANBURG, SC 29304

SPARTANBURG, SC 29304:
Owner: 201 CAULDER AVENUE LLC
Latitude / Longitude: 34.934733 / -81.926785
Project Status: COMP
Execute Date: 01/22/2021
Restriction File Date: 06/24/2022
Cleanup Contract Complete Date: 07/05/2022
Project Complete Date: 07/05/2022
File Number: 59303
Land Use Restriction: Not yet determined.
Contamination on Site: Please call 803-898-2000 for this information.
Brownfield Type: Not reported
Fund 128(A) Utilized: No
Respond Action Planned: No
Acreage: 9.1

VCP:
Name: MARY WRIGHT SCHOOL
Address: 201 CAULDER AVE
City,State,Zip: SPARTANBURG, SC 29304
Person Company: 201 CAULDER AVENUE LLC
Prim Address 1: PO BOX 5565
Prim Address 2: Not reported
Prim City: SPARTANBURG
Prim State: SC
Prim Zip: 29304-5565
Type Brownfield: Not reported
Contact: JOHN MONTGOMERY
Status code: COMP
File Number: 59303
Exec Date: 22-Jan-21
Contract Mailed Date: Not reported
Date Terminated: Not reported
Contract #: 20-7536-NRP
Contract Type: NRP
Contract Manager: BERENBROK MARK K
Acreage: 9.1
COC Issued Date: 5-Jul-22
RC Executed Date: 24-Jun-22
I C Received: 20-Apr-20
Workplan Due: Not reported
Workplan Receive: Not reported
Workplan Reviewed: Not reported
Workplan Approved: Not reported
Report Receive: Not reported
Report Reviewed: Not reported
Report Approved: Not reported
Cap Approved: Not reported
PCAS Number: 7536
Prim Bill Ind: Y

201 CAULDER AVE SPARTANBURG SC (Continued) **S126293058**

SC BROWNFIELD:

Name:	MARY WRIGHT SCHOOL
Address:	201 CAULDER AVE
City,State,Zip:	SPARTANBURG, SC 29304
Contract Number:	20-7536-NRP
Contract Type:	NRP
File Number:	59303
Contract Manager:	BERENBROK MARK K
Person Company:	201 CAULDER AVENUE LLC
Primary Address1:	PO BOX 5565
Primary Address2:	Not reported
Primary City:	SPARTANBURG
Primary State Code:	SC
Primary Zip Code:	29304-5565
Type Brownfield:	Not reported
Acreage:	9.1
Contract Executed:	22-Jan-21
COC Date Issued:	5-Jul-22
RC Executed:	24-Jun-22
Contact:	JOHN MONTGOMERY
Status Code:	COMP
IC Received:	20-Apr-20
Workplan Due:	Not reported
Workplan Received:	Not reported
Workplan Reviewed:	Not reported
Workplan Approved:	Not reported
Report Received:	Not reported
Report Reviewed:	Not reported
Report Approved:	Not reported
Cap Approved:	Not reported
Contract Mailed:	Not reported
Date Terminated:	Not reported
PCAS Number:	7536
Prim Bill Ind:	Y

ALLSITES:

Name:	MARY WRIGHT SCHOOL
Address:	201 CAULDER AVE
City,State,Zip:	SPARTANBURG, SC 29304
Brownfield:	Not reported
Brownfield Type:	Not reported
Funds Used:	No
Resp Action:	No
Permit Number:	Not reported
Program:	Not reported
Owner:	201 CAULDER AVENUE LLC
Project Status Code:	COMP
Execute Date:	01/22/2021
Restrictions Filed Date:	6/24/2022
Cleanup Contract Complete Date:	07/05/2022
Project Complete Date:	7/5/2022
File Number:	59303
Land Use Restriction:	Not yet determined.
Contamination On Site:	Please call 803-898-2000 for this information.
Acreage:	9.1
Soil Contamination Desc:	Not reported

201 CAULDER AVE SPARTANBURG SC (Continued) **S126293058**

Soil COCS: Not reported
SW Sed Contamination Desc: Not reported
SW COCS: Not reported
GW Contamination Desc: Not reported
GW COCS: Not reported
Air Contamination Desc: Not reported
Air COCS: Not reported
Lat: 34.934733
Long: -81.926785

ASBESTOS:
Name: 201 CAULDER AVENUE
Address: 201 CAULDER AVENUE
Address 2: Not reported
City,State,Zip: SPARTANBURG, SC 29304
Permit No: ASR-004693
Activity: Expired
Bus Phone: Not reported
Co Name: Wilma's Pump and Tank Co., Inc.
District: Not reported
Permit Type: NF NESHAP
Sub Type: Not reported
Local Facility: Not reported
Disposition: Not reported
Description: Not reported
Glove: Not reported
Fri: Not reported
Other: Not reported
Program: Air - Asbestos
Category: AIR-Asbestos Removal
General Category: Not reported
Issue Date: 8/2/2021
Permitee: Wilma's Pump and Tank Co., Inc.
Permitee Address: P.O. Box 4257, Greenville, SC, 29608, US
Permitee Phone: 8642926258
Permitee Email: Not reported
Comments: Not reported
Compliance Name: Not reported
Agency: Not reported

Name: JOHN MONTGOMERY 210 CAULDER AVE
Address: 201 CAULDER AVE
Address 2: Not reported
City,State,Zip: SPARTANBURG, SC 29306
Permit No: ASR-003748
Activity: Superseded
Bus Phone: Not reported
Co Name: Duncan,LLC
District: Not reported
Permit Type: NESHAP Project
Sub Type: Not reported
Local Facility: Not reported
Disposition: Not reported
Description: Not reported
Glove: Not reported
Fri: Not reported
Other: Not reported

201 CAULDER AVE SPARTANBURG SC (Continued) **S126293058**

Program:	Air - Asbestos
Category:	AIR-Asbestos Removal
General Category:	Not reported
Issue Date:	4/20/2021
Permitee:	Duncan,LLC
Permitee Address:	6028 Locust Hill RD, Travelers Rest, SC, 29690, US
Permitee Phone:	8646168057
Permitee Email:	Not reported
Comments:	Not reported
Compliance Name:	Not reported
Agency:	Not reported

Name:	201 CAULDER AVE SPARTANBURG SC
Address:	201 CAULDER AVE
Address 2:	Not reported
City,State,Zip:	SPARTANBURG, SC 29306
Permit No:	ASR-003787
Activity:	Expired
Bus Phone:	Not reported
Co Name:	Duncan, LLC
District:	Not reported
Permit Type:	NF NESHAP
Sub Type:	Not reported
Local Facility:	Not reported
Disposition:	Not reported
Description:	Not reported
Glove:	Not reported
Fri:	Not reported
Other:	Not reported
Program:	Air - Asbestos
Category:	AIR-Asbestos Removal
General Category:	Not reported
Issue Date:	4/23/2021
Permitee:	Duncan, LLC
Permitee Address:	6028 Locust Hill Rd, Travelers Rest, SC, 29690, US
Permitee Phone:	8643545704
Permitee Email:	Not reported
Comments:	Not reported
Compliance Name:	Not reported
Agency:	Not reported

Name:	JOHN MONTGOMERY 210 CAULDER AVE
Address:	201 CAULDER AVE
Address 2:	Not reported
City,State,Zip:	SPARTANBURG, SC 29306
Permit No:	ASR-003748
Activity:	Expired
Bus Phone:	Not reported
Co Name:	Duncan,LLC
District:	Not reported
Permit Type:	NESHAP Project
Sub Type:	Not reported
Local Facility:	Not reported
Disposition:	Not reported
Description:	Not reported
Glove:	Not reported
Fri:	Not reported

201 CAULDER AVE SPARTANBURG SC (Continued) **S126293058**

Other: Not reported
Program: Air - Asbestos
Category: AIR-Asbestos Removal
General Category: Not reported
Issue Date: 7/12/2021
Permitee: Duncan,LLC
Permitee Address: 6028 Locust Hill RD, Travelers Rest, SC, 29690, US
Permitee Phone: 8646168057
Permitee Email: Not reported
Comments: Not reported
Compliance Name: Not reported
Agency: Not reported

---

100 North 1/2-1 0.925 mi. 4886 ft. | **GIBBS SITE**
720 N PINE ST
SPARTANBURG, SC 29303 | **SHWS ALLSITES AUL ASBESTOS** | **S117882393 N/A**

Relative: Lower
Actual: 694 ft.

SHWS:
Name: GIBBS SITE
Address: 720 N PINE ST
City,State,Zip: SPARTANBURG, SC 29303-3127
EPA ID: SCS123457273

Name: GIBBS SITE
Address: 720 N PINE ST
Address 2: Not reported
City,State,Zip: SPARTANBURG, SC 29303-3127

SPARTANBURG, SC 29303-3127:
Owner: SPARTANBURG REGIONAL HEALTH SERVICES DISTRICT INC
Latitude / Longitude: 34.96243 / -81.92471
Project Status: COMP
Execute Date: 04/24/2015
Restriction File Date: 09/30/2016
Cleanup Contract Complete Date: 10/21/2016
Project Complete Date: 10/21/2016
File Number: 57875
Land Use Restriction: NO RES; NO AG; NO GROUNDWATER USE
Contamination on Site: Volatile Organic Compounds, Metals, Base Neutral Acid Extractables
Brownfield Type: Not reported
Fund 128(A) Utilized: No
Respond Action Planned: No
Acreage: Not reported

ALLSITES:
Name: GIBBS SITE
Address: 720 N PINE ST
City,State,Zip: SPARTANBURG, SC 29303-3127
Brownfield: Not reported
Brownfield Type: Not reported
Funds Used: No
Resp Action: No
Permit Number: Not reported
Program: Not reported
Owner: SPARTANBURG REGIONAL HEALTH SERVICES DISTRICT INC
Project Status Code: COMP

GIBBS SITE (Continued) **S117882393**

Execute Date: 04/24/2015
Restrictions Filed Date: 9/30/2016
Cleanup Contract Complete Date: 10/21/2016
Project Complete Date: 10/21/2016
File Number: 57875
Land Use Restriction: NO RES; NO AG; NO GROUNDWATER USE
Contamination On Site: Volatile Organic Compounds, Metals, Base Neutral Acid Extractables
Acreage: Not reported
Soil Contamination Desc: Not reported
Soil COCS: Not reported
SW Sed Contamination Desc: Not reported
SW COCS: Not reported
GW Contamination Desc: Not reported
GW COCS: Not reported
Air Contamination Desc: Not reported
Air COCS: Not reported
Lat: 34.96243
Long: -81.92471

ASBESTOS:
Name: FORMER BEAMONT MILL
Address: 720 N PINE ST
Address 2: Not reported
City,State,Zip: SPARTANBURG, SC 293033127
Permit No: R1503461
Activity: Expired
Bus Phone: Not reported
Co Name: M A C ENVIRONMENTAL LLC
District: Not reported
Permit Type: NF NESHAP
Sub Type: Not reported
Local Facility: Not reported
Disposition: Not reported
Description: Not reported
Glove: Not reported
Fri: Not reported
Other: Not reported
Program: Air - Asbestos
Category: AIR-Asbestos Removal
General Category: NFNESHAP
Issue Date: 3/31/2015
Permitee: M A C ENVIRONMENTAL LLC
Permitee Address: SC, US, PO BOX 6, 224 MILLER RD, RIDGEVILLE, 29472
Permitee Phone: 8438717405
Permitee Email: Not reported
Comments: Not reported
Compliance Name: Rhonda D Aikins
Agency: Not reported

Name: FORMER BEAUMONT MILL
Address: 720 N PINE ST
Address 2: Not reported
City,State,Zip: SPARTANBURG, SC 293033127
Permit No: R1507370
Activity: Expired
Bus Phone: Not reported
Co Name: CONTROLLED ABATEMENT TECHNOLOGIES

GIBBS SITE (Continued) **S117882393**

District:	Not reported
Permit Type:	NF NESHAP
Sub Type:	Not reported
Local Facility:	Not reported
Disposition:	Not reported
Description:	Not reported
Glove:	Not reported
Fri:	Not reported
Other:	Not reported
Program:	Air - Asbestos
Category:	AIR-Asbestos Removal
General Category:	NFNESHAP
Issue Date:	7/29/2015
Permitee:	CONTROLLED ABATEMENT TECHNOLOGIES
Permitee Address:	NC, US, 7851 KEISTLENS STONE RD UNIT 2, SHERRILLS FORD, 28673
Permitee Phone:	7047059964
Permitee Email:	Not reported
Comments:	Not reported
Compliance Name:	Rhonda D Aikins
Agency:	Not reported

Name:	FORMER BEAUMONT MILL
Address:	720 N PINE ST
Address 2:	Not reported
City,State,Zip:	SPARTANBURG, SC 293033127
Permit No:	R1507371
Activity:	Expired
Bus Phone:	Not reported
Co Name:	CONTROLLED ABATEMENT TECHNOLOGIES
District:	Not reported
Permit Type:	Small Project
Sub Type:	Not reported
Local Facility:	Not reported
Disposition:	Not reported
Description:	Not reported
Glove:	Not reported
Fri:	Not reported
Other:	Not reported
Program:	Air - Asbestos
Category:	AIR-Asbestos Removal
General Category:	SMALL
Issue Date:	7/29/2015
Permitee:	CONTROLLED ABATEMENT TECHNOLOGIES
Permitee Address:	NC, US, 7851 KEISTLENS STONE RD UNIT 2, SHERRILLS FORD, 28673
Permitee Phone:	7047059964
Permitee Email:	Not reported
Comments:	Not reported
Compliance Name:	Rhonda D Aikins
Agency:	Not reported

101 WSW 1/2-1 0.966 mi. 5098 ft.

QUICK AS A WINK
243 REIDBILLE RD
SPARTANBURG, SC 29301

RCRA NonGen / NLR
BROWNFIELDS
VCP
SHWS

1000172562
N/A

Relative: Lower

Actual: 704 ft.

SHWS:

Name:	QUICK AS A WINK #431
Address:	243 REIDVILLE RD
City,State,Zip:	SPARTANBURG, SC 29301
EPA ID:	SCDRY0052484

VCP:

Name:	QUICK AS A WINK #431
Address:	243 REIDVILLE RD
City,State,Zip:	SPARTANBURG, SC 29301
Person Company:	LF INVESTMENTS LLC
Prim Address 1:	Not reported
Prim Address 2:	Not reported
Prim City:	Not reported
Prim State:	Not reported
Prim Zip:	Not reported
Type Brownfield:	Not reported
Contact:	Not reported
Status code:	WITHDRAW
File Number:	52484
Exec Date:	Not reported
Contract Mailed Date:	26-Jun-14
Date Terminated:	Not reported
Contract #:	14-6277-NRP
Contract Type:	NRP
Contract Manager:	BERENBROK MARK K
Acreage:	Not reported
COC Issued Date:	Not reported
RC Executed Date:	Not reported
I C Received:	27-Mar-14
Workplan Due:	Not reported
Workplan Receive:	Not reported
Workplan Reviewed:	Not reported
Workplan Approved:	Not reported
Report Receive:	Not reported
Report Reviewed:	Not reported
Report Approved:	Not reported
Cap Approved:	Not reported
PCAS Number:	Not reported
Prim Bill Ind:	Y

SC BROWNFIELD:

Name:	QUICK AS A WINK #431
Address:	243 REIDVILLE RD
City,State,Zip:	SPARTANBURG, SC 29301
Contract Number:	14-6277-NRP
Contract Type:	NRP
File Number:	52484
Contract Manager:	BERENBROK MARK K
Person Company:	LF INVESTMENTS LLC
Primary Address1:	Not reported
Primary Address2:	Not reported

QUICK AS A WINK (Continued) **1000172562**

Primary City: Not reported
Primary State Code: Not reported
Primary Zip Code: Not reported
Type Brownfield: Not reported
Acreage: Not reported
Contract Executed: Not reported
COC Date Issued: Not reported
RC Executed: Not reported
Contact: Not reported
Status Code: WITHDRAW
IC Received: 27-Mar-14
Workplan Due: Not reported
Workplan Received: Not reported
Workplan Reviewed: Not reported
Workplan Approved: Not reported
Report Received: Not reported
Report Reviewed: Not reported
Report Approved: Not reported
Cap Approved: Not reported
Contract Mailed: 26-Jun-14
Date Terminated: Not reported
PCAS Number: Not reported
Prim Bill Ind: Y

RCRA Listings:
Date Form Received by Agency: 20020327
Handler Name: Quick As A Wink
Handler Address: REIDBILLE RD
Handler City,State,Zip: SPARTANBURG, SC 29301
EPA ID: SCD981754450
Contact Name: STEVE MONTFORD
Contact Address: PO BOX 2811
Contact City,State,Zip: SPARTANBURG, SC 29304
Contact Telephone: 803-576-9050
Contact Fax: Not reported
Contact Email: Not reported
Contact Title: Not reported
EPA Region: 04
Land Type: Private
Federal Waste Generator Description: Not a generator, verified
Non-Notifier: Not reported
Biennial Report Cycle: Not reported
Accessibility: Not reported
Active Site Indicator: Not reported
State District Owner: Sc
State District: A3
Mailing Address: PO BOX 2811
Mailing City,State,Zip: SPARTANBURG, SC 29304
Owner Name: Dryclean Usa
Owner Type: Private
Operator Name: Opername
Operator Type: Private
Short-Term Generator Activity: No
Importer Activity: No
Mixed Waste Generator: No
Transporter Activity: No
Transfer Facility Activity: No

QUICK AS A WINK (Continued) **1000172562**

Recycler Activity with Storage: No
Small Quantity On-Site Burner Exemption: No
Smelting Melting and Refining Furnace Exemption: No
Underground Injection Control: No
Off-Site Waste Receipt: No
Universal Waste Indicator: No
Universal Waste Destination Facility: No
Federal Universal Waste: No
Active Site State-Reg Handler: ---
Federal Facility Indicator: Not reported
Hazardous Secondary Material Indicator: NN
Sub-Part K Indicator: Not reported
2018 GPRA Permit Baseline: Not on the Baseline
2018 GPRA Renewals Baseline: Not on the Baseline
202 GPRA Corrective Action Baseline: No
Subject to Corrective Action Universe: No
Non-TSDFs Where RCRA CA has Been Imposed Universe: No
Corrective Action Priority Ranking: No NCAPS ranking
Environmental Control Indicator: No
Institutional Control Indicator: No
Human Exposure Controls Indicator: N/A
Groundwater Controls Indicator: N/A
Significant Non-Complier Universe: No
Unaddressed Significant Non-Complier Universe: No
Addressed Significant Non-Complier Universe: No
Significant Non-Complier With a Compliance Schedule Universe: No
Financial Assurance Required: Not reported
Handler Date of Last Change: 20150414
Recognized Trader-Importer: No
Recognized Trader-Exporter: No
Importer of Spent Lead Acid Batteries: No
Exporter of Spent Lead Acid Batteries: No
Recycler Activity Without Storage: Not reported
Manifest Broker: Not reported
Sub-Part P Indicator: No

Hazardous Waste Summary:
Waste Code: D002
Waste Description: Corrosive Waste

Waste Code: F002
Waste Description: The Following Spent Halogenated Solvents: Tetrachloroethylene, Methylene Chloride, Trichloroethylene, 1,1,1-Trichloroethane, Chlorobenzene, 1,1,2-Trichloro-1,2,2-Trifluoroethane, Ortho-Dichlorobenzene, Trichlorofluoromethane, And 1,1,2, Trichloroethane; All Spent Solvent Mixtures/Blends Containing, Before Use, A Total Of Ten Percent Or More (By Volume) Of One Or More Of The Above Halogenated Solvents Or Those Solvents Listed In F001, F004, And F005; And Still Bottoms From The Recovery Of These Spent Solvents And Spent Solvent Mixtures.

Handler - Owner Operator:
Owner/Operator Indicator: Operator
Owner/Operator Name: OPERNAME
Legal Status: Private

QUICK AS A WINK (Continued) **1000172562**

Date Became Current: Not reported
Date Ended Current: Not reported
Owner/Operator Address: OPERSTREET
Owner/Operator City,State,Zip: OPERCITY, WY 99999
Owner/Operator Telephone: 404-555-1212
Owner/Operator Telephone Ext: Not reported
Owner/Operator Fax: Not reported
Owner/Operator Email: Not reported

Owner/Operator Indicator: Owner
Owner/Operator Name: DRYCLEAN USA
Legal Status: Private
Date Became Current: Not reported
Date Ended Current: Not reported
Owner/Operator Address: PO BOX 2811
Owner/Operator City,State,Zip: SPARTANBURG, SC 29304
Owner/Operator Telephone: 999-999-9999
Owner/Operator Telephone Ext: Not reported
Owner/Operator Fax: Not reported
Owner/Operator Email: Not reported

Historic Generators:
Receive Date: 19950302
Handler Name: QUICK AS A WINK
Federal Waste Generator Description: Conditionally Exempt Small Quantity Generator
State District Owner: Sc
Large Quantity Handler of Universal Waste: No
Recognized Trader Importer: No
Recognized Trader Exporter: No
Spent Lead Acid Battery Importer: No
Spent Lead Acid Battery Exporter: No
Current Record: No
Non Storage Recycler Activity: Not reported
Electronic Manifest Broker: Not reported

Receive Date: 20020327
Handler Name: QUICK AS A WINK
Federal Waste Generator Description: Not a generator, verified
State District Owner: Sc
Large Quantity Handler of Universal Waste: No
Recognized Trader Importer: No
Recognized Trader Exporter: No
Spent Lead Acid Battery Importer: No
Spent Lead Acid Battery Exporter: No
Current Record: Yes
Non Storage Recycler Activity: Not reported
Electronic Manifest Broker: Not reported

List of NAICS Codes and Descriptions:
NAICS Codes: No NAICS Codes Found

Has the Facility Received Notices of Violations:
Found Violation: No
Agency Which Determined Violation: Not reported
Violation Short Description: Not reported
Date Violation was Determined: Not reported

QUICK AS A WINK (Continued) **1000172562**

Actual Return to Compliance Date: Not reported
Return to Compliance Qualifier: Not reported
Violation Responsible Agency: Not reported
Scheduled Compliance Date: Not reported
Enforcement Identifier: Not reported
Date of Enforcement Action: Not reported
Enforcement Responsible Agency: Not reported
Enforcement Docket Number: Not reported
Enforcement Attorney: Not reported
Corrective Action Component: Not reported
Appeal Initiated Date: Not reported
Appeal Resolution Date: Not reported
Disposition Status Date: Not reported
Disposition Status: Not reported
Disposition Status Description: Not reported
Consent/Final Order Sequence Number: Not reported
Consent/Final Order Respondent Name: Not reported
Consent/Final Order Lead Agency: Not reported
Enforcement Type: Not reported
Enforcement Responsible Person: Not reported
Enforcement Responsible Sub-Organization: Not reported
SEP Sequence Number: Not reported
SEP Expenditure Amount: Not reported
SEP Scheduled Completion Date: Not reported
SEP Actual Date: Not reported
SEP Defaulted Date: Not reported
SEP Type: Not reported
SEP Type Description: Not reported
Proposed Amount: Not reported
Final Monetary Amount: Not reported
Paid Amount: Not reported
Final Count: Not reported
Final Amount: Not reported

Evaluation Action Summary:
Evaluation Date: 19950222
Evaluation Responsible Agency: State
Found Violation: No
Evaluation Type Description: COMPLIANCE EVALUATION INSPECTION
Evaluation Responsible Person Identifier: SCCMC
Evaluation Responsible Sub-Organization: A3
Actual Return to Compliance Date: Not reported
Scheduled Compliance Date: Not reported
Date of Request: Not reported
Date Response Received: Not reported
Request Agency: Not reported
Former Citation: Not reported

102 WSW 1/2-1 0.987 mi. 5213 ft. | **FMR DRYCLEAN USA OF SC INC**
517 W MAIN ST
SPARTANBURG, SC 29302 | **SHWS DRYCLEANERS** | **S108953996**
N/A

Relative: Lower

Actual: 724 ft.

SHWS:

Name:	FMR DRYCLEAN USA OF SC INC
Address:	517 W MAIN ST
City,State,Zip:	SPARTANBURG, SC 29302
EPA ID:	SCS123457977

Drycleaners:

Name:	FMR DRYCLEAN USA OF SC INC
Address:	517 W MAIN ST
City,State,Zip:	SPARTANBURG, SC
BLWM Number:	56241
Rank:	TIER II
Priority Group Explanation:	TIER II

Count: 10 records.

ORPHAN SUMMARY

City	EDR ID	Site Name	Site Address	Zip	Database(s)
SPARTANBURG	S106234014	NORTHLAND SHOPPING CTR DRYCLEANER	N CHURCH AT ASHEVILLE HWY	29303	SHWS
SPARTANBURG	S121604261	CROWN CENTRAL PETROLEUM CORP	@ INT UNION RD & CAMP CROFT RD	29304	SHWS
SPARTANBURG	S106630572	OLD SPARTANBURG GAS SITE	N LIBERTY @ ST JOHN	29303	SHWS
SPARTANBURG	U003557870	COWPENS PUMP STATION 1	E MAIN ST	29301	LUST, UST, Financial Assurance, GWCI
SPARTANBURG	S120053225	SPARTAN MILLS	150 MILLPOND RD	29303	SHWS, VCP, BROWNFIELDS, ALLSIT
SPARTANBURG	U003524499	R J R MECHANICAL INC	NEW CUT AT BOND PARK	29303	LUST, UST
SPARTANBURG	U004016951	CROWN SPARTANBURG TERMINAL	UNION RD & PINE ST	29302	LUST, UST, Financial Assurance
SPARTANBURG	S119122466	AMERICAN PETROFINA-SPARTANBURG TER	UNION RD	29302	SHWS
SPARTANBURG	1000359011	AMERICAN PETROFINA MARKETING INC	UNION RD	29304	SEMS-ARCHIVE, RCRA NonGen / NL
SPARTANBURG	U004291869	ABC STORE	8003 WARREN ABERNATHY HWY	29301	LUST, UST

EDR ZIP Code Scan Report

ZIP	EDR-ID	Facility ID	Name	Address	Map/Dir/Dist	City	State	Databases
**** - Indicates location may or may not be in requested radius. Site has not been assigned a latitude/longitude coordinate. Further review recommended.**								
29301	2010104967				**	SPARTANBURG	SC	HMIRS
29301	1022877122		PELZER PLANT		**		SC	
29301	2013010360				**	SPARTANBURG	SC	HMIRS
29301	S112637980					SPARTANBURG	SC	
29301	1022877090		BROAD RIVER PLANT NO 2		**		SC	
29301	2009048270				**	SPARTANBURG	SC	HMIRS
29301	1000443196	SCD981867484	SULZER RUTI INC	I-85 & ROAD 41 (FRONTAGE ROAD)		SPARTANBURG	SC	RCRA-NonGen
29301	S127648267		BRIDGE OVER FAIRFOREST CREEK	S - 605, POWELL MILL RD	**	SPARTANBURG	SC	
29301	1021657174		MIDWAY PURE TRUCK STOP	HWY 1-85	**	SPARTANBURG	SC	EDR Historical Auto Stations
29301	S127645932		FUTURE HOME OF CAROLINA ALLIANCE I	145 147 149 151 W KENNEDY ST		SPARTANBURG	SC	
29301	U004019519	8140	KOHLER CO	HWY 176 S	**	SPARTANBURG	SC	GWCI
29301	S120982092		PIEDMONT NATURALL GAS	1909 - 1991 NAZARETH CHURCH RD		SPARTANBURG	SC	
29301	1028701233		GILREATH SAVMOR	HWY 221	**	SPARTANBURG	SC	
29301	U001015548	8493	GILREATH SAVMOR	HWY 221		SPARTANBURG	SC	GWCI, RCR, LUST, UST
29301	1020510162		MIDWAY TRUCK STOP	HWY 221	**	SPARTANBURG	SC	EDR Historical Auto Stations
29301	1007256578	110017295096	GILREATH SAVMOR	HWY 221	**	SPARTANBURG	SC	FINDS
29301	1028701023		GULF SERVICE STATION	I 26 & SH296	**	SPARTANBURG	SC	
29301	U004256835		GULF SERVICE STATION	I 26 & SH296	**	SPARTANBURG	SC	UST
29301	1012093517	110038800562	BLASIUS GROUP-CLOSED	HWY 29 NEAR I-85	**	SPARTANBURG	SC	FINDS
29301	1020968565		GREENFOREST SERVICE STATION	HWY 29 WEST	**	SPARTANBURG	SC	EDR Historical Auto Stations
29301	1022230305		GREENFOREST SERVICE STATION	HWY 29 WEST	**	SPARTANBURG	SC	EDR Historical Auto Stations
29301	1000576011	SCD987584869	KEN HARRIS AUTO	HIGHWAY 295 & PEAKE ROAD		SPARTANBURG	SC	RCRA-NonGen
29301	1016240619	110007836743	KEN HARRIS AUTO	HIGHWAY 295 & PEAKE ROAD		SPARTANBURG	SC	FINDS
29301	1007246131	110017180030	RAYCORD CO INC	HWY 295	**	SPARTANBURG	SC	FINDS
29301	1007239232	110017107940	FAIRFOREST WWTP	HWY 295 BYPASS	**	SPARTANBURG	SC	FINDS
29301	S127637949		SC296 BRIDGE OVER I-26	HWY 296 AT INTERSTATE I-26	**	SPARTANBURG	SC	
29301	S127636020		SPARTANBURG METHODIST COLLEGE, R	44 & 45 MILL ST, 1165 TEXTILE ST	**	SPARTANBURG	SC	
29301	1021897365		HEMBREE OIL COMPANY	RT 5 OBX 433	**	SPARTANBURG	SC	EDR Historical Auto Stations
29301	S127623892		RESIDENCE	1070 HWY 56		SPARTANBURG	SC	
29301	1016184843	110002190183	SULZER RUTI INCORPORATED	INTERSTATE 85 AND ROAD 41	**	SPARTANBURG	SC	FINDS
29301	1017433164		SULZER RUTI INCORPORATED	INTERSTATE 85 AND ROAD 41	**	SPARTANBURG	SC	
29301	1000462007	SCD987580149	QUALITY PLYMOUTH, INC.	HIGHWAY 9 @ I-585		SPARTANBURG	SC	RCRA-NonGen
29301	1010706642	110032991948	QUALITY PLYMOUTH, INC.	HIGHWAY 9 @ I-585	**	SPARTANBURG	SC	FINDS
29301	1021085566		REVIS CHEVRON	RT 9 I-85 & NEW	**	SPARTANBURG	SC	EDR Historical Auto Stations
29301	1008232357	110020973311	NATIONAL GUARD ARMORY	?UNKNOWN?		SPARTANBURG	SC	FINDS
29301	1018292391		INTERNATIONAL PAPER WELLFORD	I-85 @ US HWY 29		SPARTANBURG	SC	ICIS
29301	S127644394		ABANDONED RESIDENCE	340 ABNER CREEK		SPARTANBURG	SC	
29301	S127643597		RESIDENCE	381 ABNER CREEK RD		SPARTANBURG	SC	
29301	S127643599		RESIDENCE	390 ABNER CREEK RD		SPARTANBURG	SC	
29301	S127653072		WHISPERING PINES - APARTMENT BUILD	408 ABNER RD		SPARTANBURG	SC	
29301	S127618089		RESIDENCE	408 ABNER RD A30		SPARTANBURG	SC	
29301	S127651386		ROOMS 4,1,2,5 & 10	150 A AIRPORT RD	**	SPARTANBURG	SC	
29301	S127651697		RESIDENCE	150 A AIRPORT RD	**	SPARTANBURG	SC	
29301	S127650726		VACANT BUILDING	155 ALABAMA ST		SPARTANBURG	SC	
29301	S127632008		BETHANY BAPTIST CHURCH	622 ALAMO ST		SPARTANBURG	SC	
29301	S129303637		355 S ALEXANDER DR	355 S ALEXANDER DR		SPARTANBURG	SC	
29301	S127623392		BURNED MOBILE HOME	123 ALLEN CT		SPARTANBURG	SC	
29301	1009634491			268 AMELIA STREET		SPARTANBURG	SC	DOT OPS
29301	U003525465	9804	SPARTANBURG DOWNTOWN AIRPORT	500 AMMONS RD		SPARTANBURG	SC	GWCI, SPILLS
29301	1017768374		TRELLEBORG WHEEL SYSTEMS AMERIC/	500 R AND D DRIVE		SPARTANBURG	SC	
29301	1017780631	110063843685	TRELLEBORG WHEEL SYSTEMS AMERIC/	500 R AND D DRIVE		SPARTANBURG	SC	RCRA-CESQG, FINDS
29301	S127622616		RESIDENCE	102 ANDERSON ST		SPARTANBURG	SC	
29301	1015750319	SCR000776054	RITE AID 11594	4010 ANDERSON MILL RD		SPARTANBURG	SC	RCRA-NonGen
29301	1016037184	110046540356	RITE AID 11594	4010 ANDERSON MILL RD		SPARTANBURG	SC	FINDS
29301	1007256843	110017297799	R E JABBOUR DDS	460 ANDREWS ST		SPARTANBURG	SC	FINDS
29301	S127632242		RESIDENCE	256 ARCH ST		SPARTANBURG	SC	
29301	S119121112		ABANDONED RESIDENCE	437 ARCH ST		SPARTANBURG	SC	
29301	S119121111		ABANDONED RESIDENCE	438 ARCH ST		SPARTANBURG	SC	
29301	S127657783		HOUSE	598 ARLINGTON ST		SPARTANBURG	SC	
29301	S127672399		RESIDENCE	598 ARLINGTON ST		SPARTANBURG	SC	
29301	S116230440		3R INC.	1 ARUNDEL RD.		GREENVILLE	SC	SWRCY
29301	S127635419		IMAGINE TECHNOLOGY BLDG	1000 ASHEVILLE HWY		SPARTANBURG	SC	
29301	S127643020		RESTAURANT	1315 ASHEVILLE HWY		SPARTANBURG	SC	

EDR ZIP Code Scan Report

ZIP	EDR-ID	Facility ID	Name	Address	Map/Dir/Dist	City	State	Databases
29301	1020054203		ONE HOUR CLEANES SPRATANBURG*	16 ASHEVILLE HWY	**	SPARTANBURG	SC	EDR Historical Cleaners
29301	S127619616		BLDG 454-43 STORE HOUSE	7525 ASHEVILLE HWY, NORFOLK SOUTHE		SPARTANBURG	SC	
29301	S127619615		BLDG 454-37 COACH PAINT SHOP	7525 ASHEVILLE HWY, NORFOLK SOUTHE		SPARTANBURG	SC	
29301	S127619614		BLDG 454-3 DOOR SHOP	7525 ASHEVILLE HWY, NORFOLK SOUTHE		SPARTANBURG	SC	
29301	S127637098		COMMERCIAL BLDG	7620 ASHEVILLE HWY		SPARTANBURG	SC	
29301	1028073755	110071436842	HENSON'S MULCH AND MORE	8850 ASHEVILLE HWY	**	SPARTANBURG	SC	FINDS
29301	1027735927		HENSON'S MULCH AND MORE	8850 ASHEVILLE HWY	**	SPARTANBURG	SC	
29301	1021277907		LITTLE CRICKET	ASHEVILLE HIGHWAY	**	SPARTANBURG	SC	EDR Historical Auto Stations
29301	1020054099		ONE HOUR CLEANERS SPARTANBURG*	ASHEVILLE HWY	**	SPARTANBURG	SC	EDR Historical Cleaners
29301	S120981969		OLD COMMERCIAL BUILDING 2	1423 ASHVILLE HWY		SPARTANBURG	SC	
29301	S120981968		OLD COMMERCIAL BUILDING 1	1423 ASHVILLE HWY		SPARTANBURG	SC	
29301	S119112398		NEW DAY CLUBHOUSE	1530 ASHVILLE HWY	**	SPARTANBURG	SC	
29301	S127631958		SCHWAN'S BAKERY - OVEN- PROJECT CA	7001 ASHVILLE HY		SPARTANBURG	SC	
29301	1012094764	110038801311	AMERICAN FAST PRINT-CLOSED	I-85 AT BRYANT RD		SPARTANBURG	SC	ICIS, FINDS
29301	S127635429		RESIDENCE	104 ATHENS CT		SPARTANBURG	SC	
29301	S127618596		ABANDONED RESIDENCE	104 ATHENS CT		SPARTANBURG	SC	
29301	S127618595		ABANDONED RESIDENCE	106 ATHENS CT		SPARTANBURG	SC	
29301	S127635427		RESIDENCE	106 ATHENS CT		SPARTANBURG	SC	
29301	S127633444		VACANT RESIDENCE	108 ATHENS ST (COURT)		SPARTANBURG	SC	
29301	S127633398		SPARTANBURG REGIONAL MEDICAL CEN	109 ATHENS RD		SPARTANBURG	SC	
29301	S119117787		GEORGE HOUSE RESIDENCE - WEST AVE	274 WEST AVE		SPARTANBURG	SC	
29301	S127628326		OLD CIRCUT CITY	1508 - B WOEZELL BLVD	**	SPARTANBURG	SC	
29301	S123162953		ABANDONED BUILDING - NON GROCERY	748 BALTIMORE ST		SPARTANBURG	SC	
29301	S127645531		RESIDENCE	758 BALTIMORE ST		SPARTANBURG	SC	
29301	S127645532		RESIDENCE	760 BALTIMORE ST		SPARTANBURG	SC	
29301	S127671052		WOODWORTH HOMES	762 BALTIMORE ST		SPARTANBURG	SC	
29301	S127645533		SELECTED HOUSE	762 BALTIMORE ST		SPARTANBURG	SC	
29301	S127645529		RESIDENCE	764 BALTIMORE ST		SPARTANBURG	SC	
29301	S127645530		RESIDENCE	766 BALTIMORE ST		SPARTANBURG	SC	
29301	S128919964		ALMA BYRD	773 BALTIMORE ST		SPARTANBURG	SC	
29301	S125237355		RESIDENCE	485 BEACHAM ST		SPARTANBURG	SC	
29301	S131449089		541 BEACON LIGHT RD. SPARTANBURG	541 BEACON LIGHT RD.		SPARTANBURG	SC	
29301	1020461711		AUTOMATIC TRANSMISSION EXCH	753 BEAUMONT STREET		SPARTANBURG	SC	EDR Historical Auto Stations
29301	1000343763	SCD003341286	ARROW AUTOMOTIVE IND	801 BEAUMONT AVE EXT		SPARTANBURG	SC	GWCI, RCRA-NonGen
29301	S127671073		OFFICE SPACE- DUKE ENERGY OPERATI	920 BEAUMONT AV		SPARTANBURG	SC	
29301	1026424135	110070750028	CROWN AEROSOL PACKAGING	930 BEAUMONT AVE		SPARTANBURG	SC	FINDS
29301	1007114396	SCD003344959	CROWN AEROSOL PACKAGING	930 BEAUMONT AVE		SPARTANBURG	SC	VCP, ALLSITES, AIRS, UIC, RCRAInfo-SQG, SHWS
29301	S127637588		RESIDENCE	549 BEE ST		SPARTANBURG	SC	
29301	S128542117		571 BEE ST	571 BEE ST		SPARTANBURG	SC	
29301	S127626657		WAREHOUSE OFFICE GREEN TEXTILE AS	190 BELLEW CARVER RD		SPARTANBURG	SC	
29301	1001483193	110002179730	GREEN TEXTILE ASSOCIATES INC	190 BELLEW CARVER RD		SPARTANBURG	SC	RCRA-CESQG, FINDS
29301	S127664174		RESIDENTIAL HOUSE - 190 BELLEW CARV	190 BELLEW CARVER RD		SPARTANBURG	SC	
29301	S127627653		GREEN TEXTILE	190 BELLEW CARVER RD		SPARTANBURG	SC	
29301	S127627834		GREEN TEXTILE	190 BELLEW CARVER RD		SPARTANBURG	SC	
29301	S109516237		190 BELLEW CARVER RD	190 BELLEW CARVER RD.		SPARTANBURG	SC	UIC
29301	S110824228		GREEN TEXTILE ASSOCIATES	194 BELLEW CARVER RD		SPARTANBURG	SC	VCP, ALLSITES, SHWS
29301	S127622165		GREEN TEXTILE ASSOCIATES WAREHOU	194 BELLEW CARVER RD		SPARTANBURG	SC	
29301	1027745067		SIGNENT MILLS INC	190 BELLOW CARRIER ROAD	**	SPARTANBURG	SC	PRP
29301	S127637128		BELLSOUTH - CONVERSE CO, 3002 EAST	BELLSOUTH	**	SPARTANBURG	SC	
29301	1001483249	SC0000357699	BELLSOUTH 91546	100 BELTON DR		SPARTANBURG	SC	RCRA-CESQG
29301	U003525454	11066	SPARTANBURG BELTON DR SOC	100 BELTON DR		SPARTANBURG	SC	GWCI, RCR, LUST, UST
29301	S127634141		BELLSOUTH TELECOMMUNICATIONS	100 BELTON DR		SPARTANBURG	SC	
29301	1028688127		SPARTANBURG BELTON DR SOC	100 BELTON DR		SPARTANBURG	SC	
29301	1000227053	110002242145	GRAF METALLIC OF AMERICA INCORPOR	104 BELTON DR		SPARTANBURG	SC	RCRA-CESQG, FINDS
29301	1010384505		ELECTRA FINISHING, INC	109 BELTON DR		SPARTANBURG	SC	AIRS
29301	1000144027	SCD987569464	ELECTRA FINISH INC	109 BELTON DRIVE		SPARTANBURG	SC	RCRA-NonGen
29301	1016185072	110002242680	AUTOKEG SYSTEMS	111 BELTON DR		SPARTANBURG	SC	FINDS
29301	1003869368	SCD987572690	SPARTAN LEASING CO.	111 BELTON DR		SPARTANBURG	SC	BROWNFIELDS, VCP, CERCLIS-NFRAP, SHWS
29301	1000179847	SCD987571486	AIRCOND CORP.	111-A BELTON DR.		SPARTANBURG	SC	RCRA-NonGen
29301	1016203507	110004940725	AIRCOND CORP.	111-A BELTON DR.		SPARTANBURG	SC	FINDS
29301	1000430405	110001128342	HARRISON ALLOYS INC	114 BELTON DRIVE		SPARTANBURG	SC	RCRA-NonGen, FINDS
29301	S128542434		VACANT COMMERCIAL BUILDING - 114 BE	114 BELTON DRIVE		SPARTANBURG	SC	
29301	S120981981		OLD GARAGE BUILDING	150 BETHESDA CHURCH RD	**	SPARTANBURG	SC	
29301	S127633642		SPARTANBURG METHODIST COLLEGE RE	1&2 BEVERLY HILLS DR	**	SPARTANBURG	SC	
29301	1016184847	110002190361	PENSKE AUTO CENTER SPARTANBURG	110B E BLACKENSTOCK RD		SPARTANBURG	SC	FINDS
29301	1004780894	SCR000002147	PENSKE AUTO CENTER 7160	110B E BLACKENSTOCK RD		SPARTANBURG	SC	RCRA-NonGen
29301	1020259280		WILLARD OIL COMPANY INC	1000 EAST BLACKSTOCK RD		SPARTANBURG	SC	EDR Historical Auto

EDR ZIP Code Scan Report

ZIP	EDR-ID	Facility ID	Name	Address	Map/Dir/Dist	City	State	Databases
								Stations
29301	1028701252		FRANKS DRIVE IN	1003 E BLACKSTOCK RD		SPARTANBURG	SC	
29301	U004291631		FRANKS DRIVE IN	1003 E BLACKSTOCK RD		SPARTANBURG	SC	LUST, UST
29301	S127639298		FORMER K-MART STORE	110 BLACKSTOCK RD	**	SPARTANBURG	SC	
29301	S127648601		OLD ALOHA RESTAURANT	111 E BLACKSTOCK RD		SPARTANBURG	SC	
29301	S127648627		ALOHA RESTURANT	111 E BLACKSTOCK RD		SPARTANBURG	SC	
29301	1004780141	110002241869	QUICK AS A WINK 435	115 E BLACKSTOCK RD		SPARTANBURG	SC	RCRA-CESQG, FINDS
29301	1018441108		ONE HOUR MARTINIZING CLEANERS	115 E BLACKSTOCK RD		SPARTANBURG	SC	EDR Historical Cleaners
29301	S105621396		ONE HOUR MARTINIZING #435	115 E BLACKSTOCK RD		SPARTANBURG	SC	DRYCLEANERS, SHWS
29301	S127623094		VACANT BUILDING	117 E BLACKSTOCK RD		SPARTANBURG	SC	
29301	U003522761	8619	JIFFY LUBE 121	117 E BLACKSTOCK RD		SPARTANBURG	SC	LUST, UST
29301	1028701354		JIFFY LUBE 121	117 E BLACKSTOCK RD		SPARTANBURG	SC	
29301	S127648645		FORMER JIFFY LUBE	117 E BLACKSTOCK RD		SPARTANBURG	SC	
29301	1024702621	110070491017	LOWES OF SPARTANBURG #2595	120 EAST BLACKSTOCK RD		SPARTANBURG	SC	FINDS
29301	1024164970		LOWES OF SPARTANBURG #2595	120 EAST BLACKSTOCK RD		SPARTANBURG	SC	
29301	1024893949	SCR000785386	LOWES OF SPARTANBURG #2595	120 EAST BLACKSTOCK RD		SPARTANBURG	SC	RCRAInfo-SQG
29301	1007242004	110017137025	COMPANION ANIMAL CLINIC	121 S BLACKSTOCK RD		SPARTANBURG	SC	FINDS
29301	1021682951		TEXACO FOOD MART	127 S BLACKSTOCK RD		SPARTANBURG	SC	EDR Historical Auto Stations
29301	U004135896		BLACKSTOCK FOOD MART	127 S BLACKSTOCK RD		SPARTANBURG	SC	LUST, UST
29301	1028694635		BLACKSTOCK FOOD MART	127 S BLACKSTOCK RD		SPARTANBURG	SC	
29301	1001125638	SCR000004333	US DOLLAR NINETY NINE CLEANERS	150 E BLACKSTOCK RD		SPARTANBURG	SC	GWCI, RCRA-NonGen
29301	1020111118		UNITED ST DOLLAR 99 CLEANERS	150 E BLACKSTOCK RD STE F		SPARTANBURG	SC	EDR Historical Cleaners
29301	1016185051	110002241226	US DOLLAR NINETY NINE CLEANERS	150 E BLACKSTOCK RD STE F		SPARTANBURG	SC	FINDS
29301	1007259069	110017321174	BANFIELD THE PET HOSPITAL #401	150 E BLACKSTOCK RD STE J		SPARTANBURG	SC	FINDS
29301	1028701002		SOUTHERN BELL SPBGSCWV	200 BLACKSTOCK RD		SPARTANBURG	SC	
29301	1007226756	110016978966	BELLSOUTH:SPARTANBURG-BLACKSTOC	200 BLACKSTOCK RD		SPARTANBURG	SC	FINDS
29301	U003525380	8254	SOUTHERN BELL SPBGSCWV	200 BLACKSTOCK RD		SPARTANBURG	SC	LUST, UST
29301	1007122498	110016661334	MAGNOLIA TOWNHOMES	201 E BLACKSTOCK RD		SPARTANBURG	SC	FINDS
29301	S123163195		MAGNOLIA TOWNHOMES - BUILDING L - U	201 E BLACKSTOCK RD		SPARTANBURG	SC	
29301	S123163196		MAGNOLIA APARTMENTS BLDG N	201 E BLACKSTOCK RD		SPARTANBURG	SC	
29301	S127657434		MAGNOLIA TOWNHOMES - UNITS 40 AND	201 E BLACKSTOCK RD		SPARTANBURG	SC	
29301	S127641334		WESTGATE MALL	205 BLACKSTOCK RD	**	SPARTANBURG	SC	
29301	S127622264		FORMER PROFFITT'S STORE - WESTGAT	205 W BLACKSTOCK RD		SPARTANBURG	SC	
29301	S127622142		WEST GATE MALL - SPACE 260	205 W BLACKSTOCK RD		SPARTANBURG	SC	
29301	S119121959		JC PENNY WESTGATE MALL #8 - ROOF	205 W BLACKSTOCK RD		SPARTANBURG	SC	
29301	S127645540		WEST GATE MALL RETAIL SPACE #410	205 W BLACKSTOCK RD		SPARTANBURG	SC	
29301	S120983510		SEARS STORE #1545 - WESTGATE MALL	205 W BLACKSTOCK RD		SPARTANBURG	SC	
29301	S127635655		SEARS WESTGATE MALL	205 W BLACKSTOCK RD		SPARTANBURG	SC	
29301	S127647131		FORMER PROFFITT'S STORE - WESTGAT	205 W BLACKSTOCK RD		SPARTANBURG	SC	
29301	S119121878		JC PENNEY WESTGATE MALL - ROOF	205 W BLACKSTOCK RD		SPARTANBURG	SC	
29301	1010332040	SCR000769059	COSTCO WHOLESALE 1008	211 W BLACKSTOCK RD		SPARTANBURG	SC	RCRAInfo-SQG
29301	1007233967	110017053356	GARY P HORVATH DMD - SPARTANBURG	212 E BLACKSTOCK RD		SPARTANBURG	SC	FINDS
29301	1007224107	110016951397	DONALD UNDERWOOD DMD	233 E BLACKSTOCK RD		SPARTANBURG	SC	FINDS
29301	1007239959	110017115548	ALAN G BOGGIE DMD	233 E BLACKSTOCK RD STE A		SPARTANBURG	SC	FINDS
29301	1023969034	SCR000784330	SHERWIN WILLIAMS STORE 2333	234 E BLACKSTOCK RR		SPARTANBURG	SC	RCRA-CESQG
29301	1024037073	110070158352	SHERWIN WILLIAMS STORE 2333	234 E BLACKSTOCK RR		SPARTANBURG	SC	FINDS
29301	1000575981	SCD987584539	FIRESTONE	250 W BLACKSTOCK ROAD		SPARTANBURG	SC	RCRA-CESQG
29301	1016185066	110002242298	FIRESTONE STORE 0502	250 WEST BLACKSTOCK ROAD		SPARTANBURG	SC	FINDS
29301	S113407068		REVMAN INTERNATIONAL INC	2901 N BLACKSTOCK RD		SPARTANBURG	SC	UIC, SHWS
29301	S127646564		OFFICE BLDG	2901 N BLACKSTOCK RD		SPARTANBURG	SC	
29301	S128541718		THE CHEFS STORE	300 W. BLACKSTOCK RD		SPARTANBURG	SC	
29301	1016185071	110002242626	COMMUNITY CASH WAREHOUSE	3001 N BLACKSTOCK RD		SPARTANBURG	SC	FINDS
29301	1005613859	110002236198	SPARTANBURG MEAT PROCESSING COM	3003 N BLACKSTOCK RD		SPARTANBURG	SC	FINDS
29301	1007234097	110017054694	RONALD FOWLER D M D	301 E BLACKSTOCK RD		SPARTANBURG	SC	FINDS
29301	S131583000		TIETEX INTERNATIONAL LTD	3010 BLACKSTOCK ROAD		SPARTANBURG	SC	AIRS
29301	U004291593		TIETEX INTERNATIONAL LTD	3010 N BLACKSTOCK RD		SPARTANBURG	SC	UST
29301	1001199099	110000352715	TIETEX INTERNATIONAL LTD	3010 N BLACKSTOCK RD		SPARTANBURG	SC	ICIS, RCRA-NonGen, FINDS
29301	S106349974		TIETEX INTERNATIONAL	3010 N BLACKSTOCK RD		SPARTANBURG	SC	SPILLS
29301	1028700957		TIETEX INTERNATIONAL LTD	3010 N BLACKSTOCK RD		SPARTANBURG	SC	
29301	U004291608		TIETEX INTERNATIONAL LTD	3010 N BLACKSTOCK RD		SPARTANBURG	SC	UST
29301	1028700788		TIETEX INTERNATIONAL LTD	3010 N BLACKSTOCK RD		SPARTANBURG	SC	
29301	1025439864		TIETEX INTERNATIONAL, LTD.	3010 N. BLACKSTOCK RD		SPARTANBURG	SC	SSTS
29301	S127643196		TIETEX INTERNATIONAL - ABANDONED R	3028 N BLACKSTOCK RD		SPARTANBURG	SC	
29301	S127643203		ABANDONED RESIDENCE	3028 N BLACKSTOCK RD		SPARTANBURG	SC	
29301	S127624078		PORTABLE CLASSROOM #2 FAIRFOREST	3050 N BLACKSTOCK RD		SPARTANBURG	SC	
29301	S127624468		FAIRFOREST ELEMENTARY SCHOOL POF	3050 N BLACKSTOCK RD		SPARTANBURG	SC	
29301	S127616312		FAIRFOREST ELEMENTARY - TEMPORAR	3050 N BLACKSTOCK RD		SPARTANBURG	SC	
29301	S119115516		RESIDENCE	3052 N BLACKSTOCK RD		SPARTANBURG	SC	
29301	S123164075		RESIDENCE	3060 N BLACKSTOCK RD		SPARTANBURG	SC	
29301	S128927079		TINDALL CORPORATION - SOUTH CAROL	3076 N BLACKSTOCK RD		SPARTANBURG	SC	AIRS

EDR ZIP Code Scan Report

ZIP	EDR-ID	Facility ID	Name	Address	Map/Dir/Dist	City	State	Databases
29301	1028700991		TINDALL CORPORATION SC DIVISION	3076 N BLACKSTOCK RD		SPARTANBURG	SC	
29301	U004291609		TINDALL CORPORATION SC DIVISION	3076 N BLACKSTOCK RD		SPARTANBURG	SC	LUST, UST
29301	S128927080		TINDALL CORPORATION	3076 N BLACKSTOCK RD		SPARTANBURG	SC	AIRS
29301	1004595092	110007181192	TINDALL CORPORATION SC DIVISION	3076 N BLACKSTOCK RD		SPARTANBURG	SC	ICIS, FINDS
29301	S119120898		DON PATEL	310 S BLACKSTOCK RD		SPARTANBURG	SC	
29301	1028701069		HOT SPOT 2011	3180 N BLACKSTOCK RD		SPARTANBURG	SC	
29301	1007226208	110016973417	HOT SPOT 2011	3180 N BLACKSTOCK RD		SPARTANBURG	SC	FINDS
29301	1021788009		JORDAN R L OIL CO OF NC	3180 N BLACKSTOCK RD		SPARTANBURG	SC	EDR Historical Auto Stations
29301	U003623163	8326	HOT SPOT 2011	3180 N BLACKSTOCK RD		SPARTANBURG	SC	GWCI, LUST, SPILLS, UST
29301	1020457583		JORDAN R L OIL CO OF NC	3190 N BLACKSTOCK RD		SPARTANBURG	SC	EDR Historical Auto Stations
29301	1000373190	110004940681	OILS & MATERIAL ENGINEERS	349 E. BLACKSTOCK RD.		SPARTANBURG	SC	RCRA-NonGen, FINDS
29301	1007224557	110016956196	GIRL SCOUTS OF THE PIEDMONT	349-A E BLACKSTOCK RD		SPARTANBURG	SC	FINDS
29301	1007233964	110017053329	H J TURNER III DDS	365 E BLACKSTOCK RD		SPARTANBURG	SC	FINDS
29301	S125920742		PORTABLE 403	4120 N BLACKSTOCK RD		SPARTANBURG	SC	
29301	S125920828		SCSD#6 HALLWAY	4120 N BLACKSTOCK RD		SPARTANBURG	SC	
29301	S130282785		MASTERS SKILL CENTER	4120 N BLACKSTOCK RD		SPARTANBURG	SC	
29301	S127634906		FAIRFOREST MIDDLE SCHOOL	4120 N BLACKSTOCK RD		SPARTANBURG	SC	
29301	S127623719		FAIRFOREST MIDDEL SCHOOL - PORTABI	4120 N BLACKSTOCK RD		SPARTANBURG	SC	
29301	S125920740		PORTABLE 401	4120 N BLACKSTOCK RD		SPARTANBURG	SC	
29301	S125920741		PORTABLE 402	4120 N BLACKSTOCK RD		SPARTANBURG	SC	
29301	S130282814		MASTER SKILL CENTER-MEDIA 6523008	4120 N BLACKSTOCK RD		SPARTANBURG	SC	
29301	S125920743		SCSD#6	4120 N. BLACKSTOCK RD.		SPARTANBURG	SC	
29301	1007233960	110017053285	KALE CHIROPRACTIC CLINIC SPARTANBU	426 E BLACKSTOCK RD		SPARTANBURG	SC	FINDS
29301	1028694051		CRICKET 3803	4281 N BLACKSTOCK RD		SPARTANBURG	SC	
29301	U004255150		CRICKET 3803	4281 N BLACKSTOCK RD		SPARTANBURG	SC	UST
29301	1020567796		CROWN CENTRAL PETROLEUM CORP	4281 N BLACKSTOCK RD		SPARTANBURG	SC	EDR Historical Auto Stations
29301	1007228671	110016998604	SC526 FAST FARE	4281 N BLACKSTOCK RD		SPARTANBURG	SC	FINDS
29301	U003521834	17065	GOODYEAR AUTO SERVICE CENTER 233	432 W BLACKSTOCK RD		SPARTANBURG	SC	LUST, UST
29301	1007238887	110017104435	GOODYEAR FACILITY 2333	432 W BLACKSTOCK RD		SPARTANBURG	SC	FINDS
29301	1028692634		GOODYEAR AUTO SERVICE CENTER 233	432 W BLACKSTOCK RD		SPARTANBURG	SC	
29301	S123163859		QUAIL POINTE UNIT E 42	460 E BLACKSTOCK RD		SPARTANBURG	SC	
29301	S123163860		QUAIL POINTE UNIT E 41	460 E BLACKSTOCK RD		SPARTANBURG	SC	
29301	S128919446		QUAIL POINTE APARTMENTS - BUILDING	460 E BLACKSTOCK RD BLDG F		SPARTANBURG	SC	
29301	S128919989		QUAIL POINTE APARTMENTS - BUILDING	460 E BLACKSTOCK RD BLDG F		SPARTANBURG	SC	
29301	1018124283	110064677229	FAMILY DOLLAR 1589	485 EAST BLACKSTOCK RD		SPARTANBURG	SC	FINDS
29301	1018160230	SCR000779975	FAMILY DOLLAR 1589	485 EAST BLACKSTOCK RD		SPARTANBURG	SC	RCRA-CESQG
29301	1020462025		SHRI SANTRAM INC	498 E BLACKSTOCK RD		SPARTANBURG	SC	EDR Historical Auto Stations
29301	1004593317		DARE FOODS (SOUTHLAND) INC	5750 N BLACKSTOCK RD		SPARTANBURG	SC	
29301	S131583017		DARE FOODS (SOUTHLAND) INC	5750 NORTH BLACKSTOCK ROAD		SPARTANBURG	SC	AIRS
29301	S125237284		ABANDONED COMMERCIAL BUILDING	620 W BLACKSTOCK RD		SPARTANBURG	SC	
29301	1021089976		LINVILLE HILLS GROCERY	BLACKSTOCK RD	**	SPARTANBURG	SC	EDR Historical Auto Stations
29301	1021886983		WILLARD OIL COMPANY INC	BLACKSTOCK ROAD	**	SPARTANBURG	SC	EDR Historical Auto Stations
29301	1021908878		LINVILLE HILLS GROCERY	E BLACKSTOCK RD	**	SPARTANBURG	SC	EDR Historical Auto Stations
29301	S127560389			E BLACKSTOCK RD & REIDVILLE RD	**	SPARTANBURG	SC	
29301	U003519786	8155	CANTEEN CORPORATION	N BLACKSTONE RD	**	SPARTANBURG	SC	UST
29301	1028700908		CANTEEN CORPORATION	N BLACKSTONE RD	**	SPARTANBURG	SC	
29301	1007242885	110017146417	CANTEEN CORPORATION	N BLACKSTONE RD	**	SPARTANBURG	SC	FINDS
29301	1001113991	110002190263	SEARS 8365	205 W BLACKTOCK RD		SPARTANBURG	SC	RCRA-CESQG, FINDS
29301	S127620157		156 S BLOCKSTOCK RD	156 S BLOCKSTOCK RD		SPARTANBURG	SC	
29301	1008230041	110020997803	DARECO DEVELOPING INC	156 S BLOCKSTOCK RD		SPARTANBURG	SC	FINDS
29301	1019887107		SPARTANBURG MEAT PROCESSING CO.	3003 N BLOCKSTOCK RD		SPARTANBURG	SC	
29301	S127636808		MILLIKEN PROPERTY FORMER DAYCARE	1240 BOILING SPRING RD		SPARTANBURG	SC	
29301	1007248207	110017201400	PANTRY 4029 DBA DEPOT	1706 BOILING SPRINGS RD		SPARTANBURG	SC	FINDS
29301	1028692447		PANTRY 3735 DBA KANGAROO EXPRESS	1706 BOILING SPRINGS RD		SPARTANBURG	SC	
29301	U003665693	16759	PANTRY 3735 DBA KANGAROO EXPRESS	1706 BOILING SPRINGS RD		SPARTANBURG	SC	LUST, UST
29301	1022104154		SPINX COMPANY INC	BOILING SPRINGS PARIS BR	**	SPARTANBURG	SC	EDR Historical Auto Stations
29301	S127648990		RESIDENCE	164 BOMAR AVE		SPARTANBURG	SC	
29301	S127648489		RESIDENCE	204 BOMAR AVE		SPARTANBURG	SC	
29301	S127648991		RESIDENCE	207 BOMAR AVE		SPARTANBURG	SC	
29301	S127648663		RESIDENCE	208 BOMAR AV		SPARTANBURG	SC	
29301	S127623053		RESIDENCE	208 BOMAR AVE		SPARTANBURG	SC	
29301	S127623184		VACANT HOUSE	213 BOMAR AV		SPARTANBURG	SC	

EDR ZIP Code Scan Report

ZIP	EDR-ID	Facility ID	Name	Address	Map/Dir/Dist	City	State	Databases
29301	S127648988		RESIDENCE	213 BOMAR AVE		SPARTANBURG	SC	
29301	S127631035		BORDEN SNACKS - COOLING TOWER STE	BORDEN SNACKS	**	SPARTANBURG	SC	
29301	1026581641		CITY OF SPARTANBURG FIRE DEPT.	P.O. BOX 1749	**	SPARTANBURG	SC	PRP
29301	1026639264		SPARTAN IRON & METAL CO.	P.O. BOX 1986	**	SPARTANBURG	SC	PRP
29301	1026603103		HOECHST CELANESE CORPORATION	P.O. BOX 5887	**	SPARTANBURG	SC	PRP
29301	1007837609	110020016007	FOURSEVENTEEN INC	PO BOX 1407	**	SPARTANBURG	SC	FINDS
29301	1007835813	110019998038	BEESON HENTHORNE DEVELOPMENT LL	PO BOX 170248	**	SPARTANBURG	SC	FINDS
29301	1007835108	110019990991	CONAMARA DEVELOPMENT LLC	PO BOX 17417	**	SPARTANBURG	SC	FINDS
29301	1007238496	110017100359	CLAIRE MANUFACTURING	PO BOX 5443	**	SPARTANBURG	SC	FINDS
29301	1007237292	110017087908	SPARTAN MILLS UNION VOC SCHOOL	PO BOX 5784	**	SPARTANBURG	SC	FINDS
29301	1008193064		WOFFORD COLLEGE	PO BOX C NORTH CHURCH ST	**	SPARTANBURG	SC	
29301	1010012012		WOFFORD COLLEGE	PO BOX C NORTH CHURCH ST	**	SPARTANBURG	SC	FTTS
29301	1008193065		WOFFORD COLLEGE	PO BOX C NORTH CHURCH STREET	**	SPARTANBURG	SC	
29301	1010012013		WOFFORD COLLEGE	PO BOX C NORTH CHURCH STREET	**	SPARTANBURG	SC	FTTS
29301	S127623584		SINGLE FAMILY HOUSE	177 BRIARCLIFF RD		SPARTANBURG	SC	
29301	S120983217		RESIDENCE	192 BRIARCLIFF RD		SPARTANBURG	SC	
29301	S130283080		JESSICA HINSON	240 BRIARCREEK DR		SPARTANBURG	SC	
29301	S126294563		108 BRISTOW LANE	108 BRISTOW LANE		SPARTANBURG	SC	
29301	S127631305		MILLIKEN COTTON BLOSSOM WAREHOUS	4396 BROADCAST DR	**	SPARTANBURG	SC	
29301	S127631281		MILLIKEN COTTON BLOSSOM PLANT WAF	4396 BROADCAST DR	**	SPARTANBURG	SC	
29301	1028700757		LIVESAY CORRECTIONAL CENTER	504 BROADCAST DR		SPARTANBURG	SC	
29301	S127642942		N-5 DORMITORY AT NORTHSIDE CORREC	504 BROADCAST DR		SPARTANBURG	SC	
29301	S119117046		RESIDENCE	2314 BRUCE RD		SPARTANBURG	SC	
29301	S127645181		OLD AMERICAN FAST PRINT BLDG	552 BRYANT RD		SPARTANBURG	SC	
29301	1000358972	SCD067004515	AMERICAN FAST PRINT LTD.	BRYANT RD. & I-85		SPARTANBURG	SC	RCRA-CESQG
29301	S127638317		WEST CROFT CIRCLE APARTMENTS	3040 BUILDING A W CROFT CIR	**	SPARTANBURG	SC	
29301	S127632278		RESIDENCE	120 BURNETT DR		SPARTANBURG	SC	
29301	1007257558	110017305325	JIM NASIM DDS PA	108 BURTON ST		SPARTANBURG	SC	FINDS
29301	S111243495		205 BUTLER ST	205 BUTLER ST		SPARTANBURG	SC	SHWS
29301	S127643805		RESIDENCE	2141 CALDWELL RD		SPARTANBURG	SC	
29301	S129303917		TIMBER CREEK APARTMENTS UNIT 65	501 CAMELOT DRIVE		SPARTANBURG	SC	
29301	S129303946		TIMBER CREEK APARTMENTS UNIT 68	501 CAMELOT DRIVE		SPARTANBURG	SC	
29301	S129303949		TIMBER CREEK APARTMENTS UNIT 66	501 CAMELOT DRIVE		SPARTANBURG	SC	
29301	S129303947		TIMBER CREEK APARTMENTS UNIT 67	501 CAMELOT DRIVE		SPARTANBURG	SC	
29301	S126294363		612 CAMELOT DRIVE-RESIDENCE	612 CAMELOT DRIVE		SPARTANBURG	SC	
29301	1007235037	110017064353	WEST CONGREGATION OF JEHOVAHS W	616 CAMELOT DR		SPARTANBURG	SC	FINDS
29301	S127670698		VACANT BUILDING	104 CANAAN RD		SPARTANBURG	SC	
29301	1000367510	SCD030089395	AMERON INTL	2400 CANNONS CAMPGROUND RD		SPARTANBURG	SC	RCRA-NonGen
29301	S127646819		HOUSE	209 CARLISLE ST		SPARTANBURG	SC	
29301	S127621803		ABANDONED RESIDENCE	209 CARLISLE ST		SPARTANBURG	SC	
29301	S127646821		HOUSE	235 CARLISLE ST		SPARTANBURG	SC	
29301	S127671143		ABANDONED RESIDENCE	235 CARLISLE ST		SPARTANBURG	SC	
29301	S127671450		RESIDENCE	263 CARLISLE ST		SPARTANBURG	SC	
29301	1015736384	SCD003344652	CARLISLE FINISHING PLANT	3863 CARLISLE CHESTER HWY		CARLISLE	SC	CERCLIS-NFRAP, RCRA-CESQG
29301	1001225616	110002189122	SLEMONS PLATING SITE	146 CAROLINA AVE	93, SSW, 1/2 - 1	SPARTANBURG	SC	VCP, ALLSITES, RCRA-NonGen, SHWS, FINDS
29301	1007233129	110017044535	LAWSONS B B Q	2260 CAROLINA CTRY CLUB		SPARTANBURG	SC	FINDS
29301	S127646980		STORAGE BLDG NO 1	CAROLINA COUNTRY CLUB RD	**	SPARTANBURG	SC	
29301	S127646979		STORAGE BLDG NO 2	CAROLINA COUNTRY CLUB RD	**	SPARTANBURG	SC	
29301	S128050760		418 CARPENTER STREET SPARTANBURG	418 CARPENTER STREET		SPARTANBURG	SC	
29301	S128050277		418 CARPENTER STREET SPARTANBURG	418 CARPENTER STREET		SPARTANBURG	SC	
29301	S127623890		RESIDENCE	1001 CARSON ST		SPARTANBURG	SC	
29301	S127649403		RESIDENCE	1022 CARSON AVE		SPARTANBURG	SC	
29301	S127623536		RESIDENCE	1022 CARSON AVE		SPARTANBURG	SC	
29301	1012106337	110038787809	GREEN TEXTILE	CARVER MILL RD		SPARTANBURG	SC	FINDS
29301	S127634902		DOCTORS OFFICE	171 CATAWBA ST		SPARTANBURG	SC	
29301	S127634903		PEDIATRIC CLINIC	210 CATAWBA ST		SPARTANBURG	SC	
29301	S127645324		LITTLE CAMP CROFT COURTS BLDG 1 AP	118 CAULDER AV		SPARTANBURG	SC	
29301	S127645326		LITTLE CAMP CROFT BLDG 3C APTS 209-	118 CAULDER AV		SPARTANBURG	SC	
29301	S127645329		LITTLE CAMP CROFT BLDG 5 B APTS 205-	118 CAULDER AV		SPARTANBURG	SC	
29301	S127647227		HOUSE	118 CAULDER CIR		SPARTANBURG	SC	
29301	S127645327		LITTLE CAMP CROFT BLDG 4B APTS 207-	118 CAULDER ST	**	SPARTANBURG	SC	
29301	S127621886		VACANT HOUSE	188 CAULDER CIR		SPARTANBURG	SC	
29301	S127648057		OLD MARY WRIGHT SCHOOL - MUSIC RO	309 CAULDER AVE		SPARTANBURG	SC	
29301	1007255948	110017288601	WILLIS CHIRO MED - SPARTANBURG DIA	1151 CEDAR CREST RD STE A		SPARTANBURG	SC	FINDS
29301	1020145719		TIME SAVER FOOD MART INC	119 CEDAR SPG RD		SPARTANBURG	SC	EDR Historical Auto Stations
29301	S127647863		CEDAR SPRINGS TOWNHOUSES	150 CEDAR SPRING PL, BLDG #6 UNIT #'S	**	SPARTANBURG	SC	
29301	S127663753		RESIDENCE	3191 CEDAR SPRINGS DR		SPARTANBURG	SC	
29301	U003115092	8268	POOLE TRUCK LINES INC	800 CEDAR CREST RD		SPARTANBURG	SC	LUST, UST
29301	1007232666	110017039747	POOLE TRUCK LINES INC	800 CEDAR CREST RD		SPARTANBURG	SC	FINDS

EDR ZIP Code Scan Report

ZIP	EDR-ID	Facility ID	Name	Address	Map/Dir/Dist	City	State	Databases
29301	1028701014		POOLE TRUCK LINES INC	800 CEDAR CREST RD		SPARTANBURG	SC	
29301	2018215143			495 CEDARCREST ROAD	**	SPARTANBURG	SC	ERNS
29301	S127631682		EXO PAC - ROOF - HOT OIL LINE	345 CEDER SPRINGS AVE		SPARTANBURG	SC	
29301	S127636708		FORMER PRIVATE RESIDENCE	103 E CENTENNIAL ST		SPARTANBURG	SC	
29301	1004781288	SCR000761965	ROLAND RADIATOR	451 W CENTENNIAL ST		SPARTANBURG	SC	RCRA-CESQG
29301	S127642393		ZL MADDEN	459 W CENTENNIEL ST		SPARTANBURG	SC	
29301	S127651826		BUILDING LS LAUNDRY STORAGE	1000 CHARISMA DR		SPARTANBURG	SC	
29301	S127651830		BUILDING C - 3 GUEST ROOMS	1000 CHARISMA DR		SPARTANBURG	SC	
29301	S127651228		OLD HOTEL - BLDG 2 - RMS 100-126 1ST F	1000 CHARISMA DR		SPARTANBURG	SC	
29301	S127651828		BUILDING C - 2 GUEST ROOMS	1000 CHARISMA DR		SPARTANBURG	SC	
29301	S127651230		OLD HOTEL - BLDG 4 - 16 RMS 1ST FLOOF	1000 CHARISMA DR		SPARTANBURG	SC	
29301	S127651231		OLD HOTEL - BLDG 5 - 16 RMS 1ST FLOOF	1000 CHARISMA DR		SPARTANBURG	SC	
29301	S127651229		OLD HOTEL - BLDG 3 - 16 RMS 1ST FLOOF	1000 CHARISMA DR		SPARTANBURG	SC	
29301	S127651226		OLD HOTEL - BLDG 6 - LINEN STORAGE	1000 CHARISMA DR		SPARTANBURG	SC	
29301	S127651827		BUILDING C - 1 GUEST ROOM	1000 CHARISMA DR		SPARTANBURG	SC	
29301	S127651825		OLD HOTEL - RESTAURANT & CONVENTIC	1000 CHARISMA DR		SPARTANBURG	SC	
29301	S127651824		BUILDING A- MAIN OFFICE, LOBBY & GUE	1000 CHARISMA DR		SPARTANBURG	SC	
29301	S127651227		OLD HOTEL - RESTAURANT & CONVENTIC	1000 CHARISMA DR		SPARTANBURG	SC	
29301	1028701008		BOST BAKERY INC	2209 CHESNEE HWY		SPARTANBURG	SC	
29301	U004019544	8261	BOST BAKERY INC	2209 CHESNEE HWY		SPARTANBURG	SC	UST
29301	1007152429	110016672536	ALLTEL	415 CHESNEE HWY		GREER	SC	ICIS, FINDS
29301	S127644409		ARHCIBALD RUTLEDGE APTS - ELEVATOI	764 N CHRUCH ST		SPARTANBURG	SC	
29301	S127633929		FORMER PIP PRINTING	187A N CHURCH ST		SPARTANBURG	SC	
29301	S127633916		FORMER PIP PRINTING	187A N CHURCH ST		SPARTANBURG	SC	
29301	1020257873		ALMAN & COOLEY EXXON	214 S CHURCH STREET		SPARTANBURG	SC	EDR Historical Auto Stations
29301	1029102665		S CHURCH ST PROPERTY	250 S CHURCH ST	L, SW, 1/4 - 1/2	SPARTANBURG	SC	
29301	U004255260		S CHURCH ST PROPERTY	250 S CHURCH ST	L, SW, 1/4 - 1/2	SPARTANBURG	SC	LUST, UST
29301	1014908581	110043842107	S CHURCH ST PROPERTY	250 S CHURCH STREET		SPARTANBURG	SC	FINDS
29301	1018405301		THOMAS & SONS CLEANERS INC	276 S CHURCH		SPARTANBURG	SC	EDR Historical Cleaners
29301	1007241905	110017136026	CIRCLE T VETERINARY CENTER	3005 S CHURCH ST		SPARTANBURG	SC	FINDS
29301	1000369891	SCD982174393	SPARTANBURG BODY SHOP	304 NORTH CHURCH STREET		SPARTANBURG	SC	RCRA-NonGen
29301	1029102603		CAREY PROPERTY	307 S CHURCH ST	N, SSW, 1/4 - 1/2	SPARTANBURG	SC	
29301	U004254505		CAREY PROPERTY	307 S CHURCH ST	N, SSW, 1/4 - 1/2	SPARTANBURG	SC	LUST, UST
29301	S127631989		VACANT RESIDENCE	3173 S CHURCH ST EXT		SPARTANBURG	SC	
29301	1007239334	110017109029	LIL CRICKET 227	3530 S CHURCH ST		SPARTANBURG	SC	FINDS
29301	S127638421		FORMER HALL TIRE STORE	354 CHURCH ST	**	SPARTANBURG	SC	
29301	S127639885		FORMER HALL TIRE STORE	354 CHURCH ST	**	SPARTANBURG	SC	
29301	S127636518		FORMER HALL TIRE STORE -PROJECT CA	354 CHURCH ST	**	SPARTANBURG	SC	
29301	1020347410		WOOD SHELL SERVICE STATION	416 S CHURCH ST		SPARTANBURG	SC	EDR Historical Auto Stations
29301	S127669834		WOFFORD COLLEGE; SHIPP HALL	429 N CHURCH ST CAMPUS		SPARTANBURG	SC	
29301	S127669860		WOFFORD COLLEGE SHIP HALL MECHAN	429 N CHURCH ST CAMPUS		SPARTANBURG	SC	
29301	S127672258		SECOND PRESBYTERIAN CHURCH	438 N CHURCH ST		SPARTANBURG	SC	
29301	1020344944		TURNER SPUR STATION	491 S CHURCH STREET		SPARTANBURG	SC	EDR Historical Auto Stations
29301	1020230334		TURNER SPUR STATION	496 S CHURCH		SPARTANBURG	SC	EDR Historical Auto Stations
29301	1028701087		SPUR STATION 1274	496 S CHURCH AT CLARK		SPARTANBURG	SC	
29301	U003525565	8343	SPUR STATION 1274	496 S CHURCH AT CLARK	N, SSW, 1/4 - 1/2	SPARTANBURG	SC	GWCI, RCR, LUST, UST
29301	1007247636	110017195471	SPUR STATION 1274	496 S CHURCH AT CLARK		SPARTANBURG	SC	FINDS
29301	S127619948		OLD WAYSIDE GARDENS FLORIST BLDG	501 N CHURCH		SPARTANBURG	SC	
29301	S127642596		FORMER COMMUNITY CASH AND GREEN	540 S CHURCH ST		SPARTANBURG	SC	
29301	S127642263		OLD GREEN GALAXY STORE	540 S CHURCH ST		SPARTANBURG	SC	
29301	S127642288		FORMER RITE AID & BARBER SHOP	554/558 S CHURCH ST		SPARTANBURG	SC	
29301	S127642287		FORMER RITE AID & BARBER SHOP	554/558 S CHURCH ST		SPARTANBURG	SC	
29301	S127638946		BLDG @ 580 S CHURCH ST	580 S CHURCH ST		SPARTANBURG	SC	
29301	1020006689		HORTONS CLEANERS	585 S CHURCH ST		SPARTANBURG	SC	EDR Historical Cleaners
29301	1018517005		FOWLER BROTHERS CLRS & LDRY	614 N CHURCH		SPARTANBURG	SC	EDR Historical Cleaners
29301	1018844523		FOWLERS CLEANERS	625 S CHURCH STREET		SPARTANBURG	SC	EDR Historical Cleaners
29301	1028700981		ATLANTIC SOFT DRINK CO INC	729 S CHURCH ST		SPARTANBURG	SC	
29301	S120982393		PEPSI PLANT	729 S CHURCH ST		SPARTANBURG	SC	
29301	1021499750		FAST FARE INC	731 CHURCH ST		SPARTANBURG	SC	EDR Historical Auto Stations
29301	1020543309		FAST FARE INC	731 S CHURCH ST		SPARTANBURG	SC	EDR Historical Auto Stations
29301	S127636309		FORMER RESIDENCE	751 N CHURCH ST		SPARTANBURG	SC	
29301	S127630897		SPARTANBURG REGIONAL MEDICAL CEN	751 N CHURCH ST		SPARTANBURG	SC	
29301	S127619634		ABANDONED BLDG-CRAWL SPACE	753 N CHURCH ST		SPARTANBURG	SC	
29301	S127655114		OLD BURGER KING	753 N CHURCH ST		SPARTANBURG	SC	
29301	S127638862		FORMER CHURCH	753 N CHURCH ST		SPARTANBURG	SC	

EDR ZIP Code Scan Report

ZIP	EDR-ID	Facility ID	Name	Address	Map/Dir/Dist	City	State	Databases
29301	S127636656		FORMER RENTWAY	765 N CHURCH ST		SPARTANBURG	SC	
29301	1020711243		SOUTHSIDE AMERICAN SERVICE STN	806 SOUTH CHURCH ST		SPARTANBURG	SC	EDR Historical Auto Stations
29301	U003525455	15363	SPARTANBURG CITY CAB	CHURCH AND KENNEDY ST	D, WSW, 1/8 - 1/4	SPARTANBURG	SC	GWCI
29301	S118178119		FINA OIL & CHEMICAL/BULK PLANT	208 CLEMENT LINE RD		SPARTANBURG	SC	NPDES
29301	1015995200	110009808119	MAYFAIR MILLS INC	100 W. CLEVELAND ST.		SPARTANBURG	SC	FINDS
29301	S128050278		669 CLINCHFIELD STREET SPARTANBUR(	669 CLINCHFIELD STREET		SPARTANBURG	SC	
29301	1024709480	110070504018	ALL METALS INC.	115 COASTLINE ROAD		SPARTANBURG	SC	FINDS
29301	1024710472		CUSTOM FOREST PRODUCTS INC	145 COASTLINE RD		SPARTANBURG	SC	
29301	1027649165	110070505010	CUSTOM FOREST PRODUCTS INC	145 COASTLINE RD		SPARTANBURG	SC	FINDS
29301	S110091496		CUSTOM FOREST PRODUCTS INC.	145 COASTLINE RD.		SPARTANBURG	SC	SWRCY
29301	1029173316		QUALITY CARRIERS INC - SPARTANBURG	5220 COLLEGE DRIVE		SPARTANBURG	SC	
29301	S128919458		QUALITY CARRIERS INC	5220 COLLEGE DRIVE		SPARTANBURG	SC	
29301	U003519645	8179	BUILDERS TRANSPORT INC	200 COMMERCIAL DR		SPARTANBURG	SC	GWCI, RCR, LUST, UST
29301	1028700930		BUILDERS TRANSPORT INC	200 COMMERCIAL DR		SPARTANBURG	SC	
29301	S127647893		HOUSE	222 CONLEY ST		SPARTANBURG	SC	
29301	S127623538		RESIDENCE	225 CONLEY ST		SPARTANBURG	SC	
29301	S127649400		RESIDENCE	226 CONLEY ST		SPARTANBURG	SC	
29301	S127670312		RESIDENCE	490 CONNECTICUT AVE		SPARTANBURG	SC	
29301	1007837810	110020018014	HUGH ATKINS REAL ESTATE	& CONSTRUCTION COMPANY	**	SPARTANBURG	SC	FINDS
29301	S128919905		SYLVIA REX	117 CONVAIR DR		SPARTANBURG	SC	
29301	99470766			282 S. CONVERSE ST		SPARTANBURG	SC	ERNS
29301	S127631213		CONVERSE COLLEGE - OUTSIDE MANHO	CONVERSE COLLEGE	**	SPARTANBURG	SC	
29301	S127620513		OLD GYM - EXTERIOR WINDOWS	CONVERSE COLLEGE	**	SPARTANBURG	SC	
29301	S127560202			4053 COPPER LINE		SPARTANBURG	SC	
29301	1008298679	110021893361	WEST VIEW	4200 COPPER LINE ROAD	**	SPARTANBURG	SC	FINDS
29301	1000118580	SCD073707614	ACT III BUILDING UNITED MERCHANTS	CORNER OF NATIONAL AVE & SIGSB		SPARTANBURG	SC	RCRA-NonGen
29301	S127639361		OLD RIDINGS QUICK STOP	CORNER REIDVILLE RD & ANDERSON MIL	**	SPARTANBURG	SC	
29301	S127647727		HOUSE	505 COTTON DR		SPARTANBURG	SC	
29301	S127647726		HOUSE	513 COTTON DR		SPARTANBURG	SC	
29301	S127622934		GATOR COUNTRY CLUB -OFFICE STORA(	2477 COUNTRY CLUB APT		SPARTANBURG	SC	
29301	1004779950	SCD000825869	SPARTANBURG SSD LAWSON FORK WW	COUNTRY CLUB RD	**	SPARTANBURG	SC	RCRA-NonGen
29301	S127559996			19 COUNTY RD		SPARTANBURG	SC	
29301	S127621879		SINGLE FAMILY RESIDENCE	COUTNRY CLUB RD	**	SPARTANBURG	SC	
29301	S127022654		TRACY WOODSON	102 COVENTRY CT	**	SPARTANBURG	SC	
29301	1008905453	110043555658	3R INC	242 CRAWFORD CIR		SPARTANBURG	SC	FINDS
29301	1008405392	SCR000767194	3R INC	242 CRAWFORD CIR		SPARTANBURG	SC	PADS, RCRA-CESQG
29301	S128051055		BARNEY RHINEHART	108 E CRESCENT RD		SPARTANBURG	SC	
29301	S127619578		RESIDENCE	707 CRESCENT AVE		SPARTANBURG	SC	
29301	S127647510		CROFT STATE PARK - MANAGERS RESID	450 CROFT STATE PARK		SPARTANBURG	SC	
29301	S127670474		RESIDENCE	615 CRYSTAL DR		SPARTANBURG	SC	
29301	S127671240		RESIDENCE	615 CRYSTAL DR		SPARTANBURG	SC	
29301	S127636575		WAREHOUSE	190 DANIEL MORGAN AVE	**	SPARTANBURG	SC	
29301	S127653305		MC COMMUNICATIONS INC	300 S DANIEL MORGAN AVE		SPARTANBURG	SC	
29301	1028701260		BROCKMANS STORE	DAVID AV & HICKORY ST	**	SPARTANBURG	SC	
29301	U004019595	8520	BROCKMANS STORE	DAVID AV & HICKORY ST	**	SPARTANBURG	SC	UST
29301	S119121546		CAROLINA VISION ASSOCIATES	180 N DEAN ST		SPARTANBURG	SC	
29301	S127621721		RESIDENCE	296 N DEAN ST		SPARTANBURG	SC	
29301	S127635614		RESIDENCE	108 DEATON ST	**	SPARTANBURG	SC	
29301	1004595360	110001668259	CHEVRON USA SPARTANBURG	670 DELMAR RD		SPARTANBURG	SC	FINDS
29301	S127635428		RESIDENCE	146 DEWEY DR		SPARTANBURG	SC	
29301	1007571736	SCR000766204	HOME DEPOT 1129	121 DORMAN CENTER DR		SPARTANBURG	SC	RCRAInfo-SQG
29301	1012109336	110038910934	WALMART SUPERCENTER 1035	141 DORMAN CENTRE DR		SPARTANBURG	SC	FINDS
29301	1012188309	SCR000770693	WALMART SUPERCENTER 1035	141 DORMAN CENTRE DR		SPARTANBURG	SC	RCRAInfo-SQG
29301	S131449077		1452 DOVER RD. SPARTANBURG	1452 DOVER RD.		SPARTANBURG	SC	
29301	S125479565		GARRETT RESIDENCE	1464 DOVER RD #D		SPARTANBURG	SC	
29301	S125479581		GARRETT RESIDENCE	1464 DOVER RD UNIT D		SPARTANBURG	SC	
29301	1011924062	110037443718	COMFAB POWDERCOATING	107 NE DR		SPARTANBURG	SC	FINDS
29301	1011491117	SCR000770156	COMFAB POWDERCOATING	107 NE DR		SPARTANBURG	SC	RCRA-NonGen
29301	1016185069	110002242591	CAROLINA HOSE & HYDRAULIC INCORPC	208 NE DR SW PARK		SPARTANBURG	SC	FINDS
29301	U003519797	17609	CAR CLEAN UP SHOP	1003 DRAYTON RD		SPARTANBURG	SC	GWCI, RCR, LUST, UST
29301	1028693009		CAR CLEAN UP SHOP	1003 DRAYTON RD	**	SPARTANBURG	SC	
29301	S127649430		SINGLE FAMILY HOUSE	1720 DRAYTON AVE		SPARTANBURG	SC	
29301	S127623624		SINGLE FAMILY HOUSE	1720 DRAYTON AVE		SPARTANBURG	SC	
29301	S127623623		MILLIKEN SINGEL FAMILY HOUSE	1730 DRAYTON AVE		SPARTANBURG	SC	
29301	S127649431		SINGLE FAMILY HOUSE	1730 DRAYTON AVE		SPARTANBURG	SC	
29301	S128542564		240 DRUMMOND	240 DRUMMOND CIRCLE		SPARTANBURG	SC	
29301	1004593281	110011841640	CHEMPRO	21-F DUDLEY FRIVE	**	SPARTANBURG	SC	FINDS
29301	S127665978		CANNON ROOFING CO INC	175 DUNBAR ST		SPARTANBURG	SC	
29301	1021145094		NEIGHBORS CLYDE J	202 DUNBAR ST	**	SPARTANBURG	SC	EDR Historical Auto Stations

EDR ZIP Code Scan Report

ZIP	EDR-ID	Facility ID	Name	Address	Map/Dir/Dist	City	State	Databases
29301	1020548582		NEIGHBORS CLYDE J	602 DUNBAR ST	**	SPARTANBURG	SC	EDR Historical Auto Stations
29301	S127670097		SPARTANBURH HIGH SCHOOL BOILER R(	DUPREE DR	**	SPARTANBURG	SC	
29301	1007234127	110017054998	WESTSIDE CHIROPRACTIC CENTER	365 A E BLACKSTOCK RD		SPARTANBURG	SC	FINDS
29301	S127645999		ABANDONED BUILDING	431 1/2 E KENNEDY ST	**	SPARTANBURG	SC	
29301	S127623718		RESIDENCE	144 EASTWOOD CIR		SPARTANBURG	SC	
29301	S127617187		202 EDENBRIDGE LANE	202 EDENBRIDGE LANE		SPARTANBURG	SC	
29301	S127671113		ABANDONED RESIDENCE CRAWL SPACE	247 EDGEWOOD DR		SPARTANBURG	SC	
29301	S127646516		VACANT HOUSE	247 EDGEWOOD DR		SPARTANBURG	SC	
29301	S127637236		RESIDENCE	266 EDGEWOOD DR		SPARTANBURG	SC	
29301	S127671387		ABANDONED RESIDENCE	267 EDGEWOOD DR		SPARTANBURG	SC	
29301	S127649327		VACANT RESIDENCE	267 EDGEWOOD DR		SPARTANBURG	SC	
29301	S127636310		FORMER RESIDENCE	8 EDGEWOOD DR	**	SPARTANBURG	SC	
29301	S127620088		US SILICA COLUMBIA PLANT	5263 EDMUND HWY	**	W COLUMBIA	SC	
29301	S127649034		MICHELIN NA- US 3	EDUARDO MICHELIN BLVD	**	SPARTANBURG	SC	
29301	S127650460		MICHELIN BOILER HOUSE	EDUARDO MICHELIN BLVD	**	SPARTANBURG	SC	
29301	S126293743		RESIDENTIAL HOME	201 ELLINGTON DR		SPARTANBURG	SC	
29301	S127623717		RESIDENCE	115 ELLIOT ST		SPARTANBURG	SC	
29301	S127663897		HOME	187 ELLIOT RD		SPARTANBURG	SC	
29301	1007258669	110017317125	JOHNNY JONES	665 ETHEL RD		SPARTANBURG	SC	FINDS
29301	S117406103			174 EUCLID RD		SPARTANBURG	SC	
29301	1020405263		HALS SINCLAIR	W EVANS & HOFFMEYER		FLORENCE	SC	EDR Historical Auto Stations
29301	S127645448		HOUSE	104 EVERETT ST		SPARTANBURG	SC	
29301	S127622605		RESIDENCE	110 EVERETT ST		SPARTANBURG	SC	
29301	S127647417		HOUSE	110 EVERETT ST		SPARTANBURG	SC	
29301	S127622234		RESIDENCE	110 EVERETT ST		SPARTANBURG	SC	
29301	S127646655		HOUSE	114 EVERETT ST		SPARTANBURG	SC	
29301	S127646654		HOUSE	116 EVERETT ST		SPARTANBURG	SC	
29301	S127646760		RESIDENCE	118 EVERETT ST		SPARTANBURG	SC	
29301	S127632080		ABANDONED RESIDENCE	118 EVERETT ST		SPARTANBURG	SC	
29301	S127650847		JOE E TAYLOR ATHLETIC CENTER - WOFI	300 EVINS ST		SPARTANBURG	SC	
29301	S122421007		SC 292 PICNIC PAVILLION	449 EVINS ST		SPARTANBURG	SC	
29301	S127619986		CSX TRANSPORTATION-BLDG SC143	449 EVINS ST		SPARTANBURG	SC	
29301	S122421012		SC 148 PUMP HOUSE	449 EVINS ST		SPARTANBURG	SC	
29301	S127662419		CSX BLDG SC 143	449 EVINS ST		SPARTANBURG	SC	
29301	S122421013		SC 147 OFFICE BUILDING	449 EVINS ST		SPARTANBURG	SC	
29301	S127620055		ABANDONED RESIDENCE	457 EVINS ST		SPARTANBURG	SC	
29301	S127645260		WOFFORD COLLEGE- VACANT HOUSE	EVINS AND OSAGE ST		SPARTANBURG	SC	
29301	1007294392		SPARTANBURG COUNTY SCHOOL DIST. M	1493 W.O. EZELC BLVD.	**	SPARTANBURG	SC	FTTS
29301	1022078191		T O C RETAIL INC	1049 EZELL BLVD	**	SPARTANBURG	SC	EDR Historical Auto Stations
29301	1021718071		SWIFTY SERVE CORP	1049 WO EZELL BLVD		SPARTANBURG	SC	EDR Historical Auto Stations
29301	S127637196		EL DORADO MOTEL	1051 W EZELL BLVD		SPARTANBURG	SC	
29301	1004779910	110071510613	SGT GARY E FOSTER ARMY RESERVE CE	1400 W.O. EZELL BLVD		SPARTANBURG	SC	RCRA-CESQG, FINDS
29301	1029150229		SGT GARY E FOSTER ARMY RESERVE CE	1400 W.O. EZELL BLVD		SPARTANBURG	SC	
29301	S119118800		81ST US ARMY RESERVE CENTER - MAIN	1400 WO EZELL BLVD		SPARTANBURG	SC	
29301	1004780611	SCD987587896	HOME DEPOT 1102	1450 WO EZELL BLVD		SPARTANBURG	SC	RCRA-NonGen
29301	S127660337		FORMER HOME DEPOT	1450 WO EZELL BLVD		SPARTANBURG	SC	
29301	1010567666	SCR000769455	DAY ENTERPRISES DBA KENTUCKY FRIE	1459 WO EZELL BLVD		SPARTANBURG	SC	RCRA-NonGen
29301	1010552711	110032660207	DAY ENTERPRISES DBA KENTUCKY FRIE	1459 WO EZELL BLVD		SPARTANBURG	SC	FINDS
29301	1014908618	110043985676	ASPEN DENTAL	1490 WO EZELL BLVD		SPARTANBURG	SC	FINDS
29301	1014921702	SCR000773051	ASPEN DENTAL	1490 WO EZELL BLVD		SPARTANBURG	SC	RCRA-CESQG
29301	1007733249	110018902026	THE HOME DEPOT 1129	1491 W EZELL RD		SPARTANBURG	SC	FINDS
29301	97415155			1497 W.O. EZELL BOULEVARD		SPARTANBURG	SC	ERNS
29301	S127469323		1503 WO EZELL BLVD (CHIC-FIL-A)	1503 WO EZELL BLVD		SPARTANBURG	SC	
29301	1020626176		SPINX COMPANY INC	1507 WO EZELL BLVD		SPARTANBURG	SC	EDR Historical Auto Stations
29301	1016037185	110046540365	WALGREENS 17343	1510 WO EZELL BLVD		SPARTANBURG	SC	FINDS
29301	1015750320	SCR000776062	WALGREENS 17343	1510 WO EZELL BLVD		SPARTANBURG	SC	RCRA-CESQG
29301	1026011930		WALGREENS 17343	1510 WO EZELL BLVD		SPARTANBURG	SC	
29301	S127627377		VACANT BUILDING	236 EZELL ST		SPARTANBURG	SC	
29301	S127653777		COMMERCIAL BUILDING	236 EZELL ST		SPARTANBURG	SC	
29301	S128542179		709 W.O. EZELL BOULEVARD - SPARTANE	709 W.O. EZELL BLVD.		SPARTANBURG	SC	
29301	S127636352		FORMER QS 1 DATA SYSTEMS BLDG	EZELL ST	**	SPARTANBURG	SC	
29301	S131583055		ABRASIVE BLASTING & COATING SERVIC	2700 FAIRFOREST CLEVEDALE RD		SPARTANBURG	SC	AIRS
29301	S127616615		2790 FAIRFOREST CLEVEDALE RD	2790 FAIRFOREST CLEVEDALE RD		SPARTANBURG	SC	
29301	1026561847	110070863158	HEICHE US SURFACE TECHNOLOGY INC	2790 FAIRFOREST CLEVEDALE RD		SPARTANBURG	SC	FINDS
29301	1026173459	SCR000787440	HEICHE US SURFACE TECHNOLOGY INC	2790 FAIRFOREST CLEVEDALE RD		SPARTANBURG	SC	RCRA-NonGen
29301	1027146391	110071204159	TINDALL CORPORATION UTILITIES DIVISI	2877 FAIRFOREST CLEVEDALE RD		SPARTANBURG	SC	FINDS

EDR ZIP Code Scan Report

ZIP	EDR-ID	Facility ID	Name	Address	Map/Dir/Dist	City	State	Databases
29301	S128052484		TINDALL CORPORATION - INFRASTRUCTI	2877 FAIRFOREST CLEVEDALE RD		SPARTANBURG	SC	AIRS
29301	1007835271	110019992613	THE SOUTHERN MULCH CO LLC	2994 FAIRFOREST CLEVEDALE RD		SPARTANBURG	SC	FINDS
29301	S125920736		RESIDENCE	2997 FAIRFOREST CLEVEDALE RD		SPARTANBURG	SC	
29301	S125920737		RESIDENCE	2999 FAIRFOREST CLEVEDALE RD		SPARTANBURG	SC	
29301	1007247617	110017195275	HOT SPOT 2030	8565 FAIRFOREST RD		SPARTANBURG	SC	FINDS
29301	1028701071		HOT SPOT 2030	8565 FAIRFOREST RD		SPARTANBURG	SC	
29301	U003807435	8328	HOT SPOT 2030	8565 FAIRFOREST RD		SPARTANBURG	SC	GWCI, RCR, LUST, UST
29301	S127635383		SCDOT MAINTENANCE COMPLEX	8890 FAIRFOREST AVE		SPARTANBURG	SC	
29301	S127639132		SCDOT - SALT SHED	8890 FAIRFOREST RD, SCDOT SPARTANE		SPARTANBURG	SC	
29301	S105811295		WILSON WORLD HOTEL PROPERTY	9027 FAIRFOREST RD		SPARTANBURG	SC	VCP, SHWS
29301	2000547438			9027 FAIRFOREST RD.		SPARTANBURG	SC	ERNS
29301	S130282748		9039 FAIRFOREST ROAD	9039 FAIRFOREST ROAD		SPARTANBURG	SC	
29301	S122309472		VALLEY CREEK APARTMENTS UNITS 8, 1(	9085 FAIRFOREST RD		SPARTANBURG	SC	
29301	1016240316	110007831141	CHEMICAL LEAMAN TANK LINES INC	FAIRFOREST & FRONTAGE RDS		SPARTANBURG	SC	FINDS
29301	1000299229	SCD057554719	CHEMICAL LEAMAN TANK LINES INC	FAIRFOREST & FRONTAGE RDS		SPARTANBURG	SC	CERCLIS-NFRAP, RCRA-NonGen, SHWS
29301	1007242881	110017146373	GAINES MOTOR LINES INC	2771 FAIRFOREST-CLEVDALE RD		SPARTANBURG	SC	FINDS
29301	U003622556	8163	GAINES MOTOR LINES INC	2771 FAIRFOREST-CLEVDALE RD		SPARTANBURG	SC	LUST, UST
29301	1028700915		GAINES MOTOR LINES INC	2771 FAIRFOREST-CLEVDALE RD		SPARTANBURG	SC	
29301	1010693377	110031212024	ABRASIVE BLASTING & COATING SERVIC	2700 FAIRFOREST-CLEVEDALE RD		SPARTANBURG	SC	FINDS
29301	S127648711		ABANDONED RESIDENCE	533 FAIRGROUND RD		SPARTANBURG	SC	
29301	S127618625		ABANDONED HOUSE	110 FAIRMONT RD	**	SPARTANBURG	SC	
29301	S127618624		ABANDONED RESIDENCE	113 FAIRMONT RD	**	SPARTANBURG	SC	
29301	U003525855	8505	COUNTRY STORE	FAIRMONT AVE & RAY HILL RD		SPARTANBURG	SC	UST
29301	1007256628	110017295611	COUNTRY STORE	FAIRMONT AVE & RAY HILL RD		SPARTANBURG	SC	FINDS
29301	1028701244		COUNTRY STORE	FAIRMONT AVE & RAY HILL RD		SPARTANBURG	SC	
29301	S121352542			230 FALLING CREEK RD		SPARTANBURG	SC	
29301	S128981918		FALLING CREEK WAREHOUSE TRACT	316 FALLING CREEK RD		SPARTANBURG	SC	BROWNFIELDS, VCP, ALLSITES, SHWS
29301	2019015278		450 FALLING CREEK	450 FALLING CREEK		SPARTANBURG	SC	HMIRS
29301	1027244977		FEDEX GROUND PACKAGING SYSTEMS	450 FALLING CREEK DRIVE		SPARTANBURG	SC	
29301	1027222797	SCR000790048	FEDEX GROUND PACKAGING SYSTEMS	450 FALLING CREEK DRIVE		SPARTANBURG	SC	RCRA-CESQG
29301	1027284967	110071268837	FEDEX GROUND PACKAGING SYSTEMS	450 FALLING CREEK DRIVE		SPARTANBURG	SC	FINDS
29301	2022037042		450 FALLING CREEK RD	450 FALLING CREEK RD		SPARTANBURG	SC	HMIRS
29301	2016006847		450 FALLING CREEK RD	450 FALLING CREEK RD		Spartanburg	SC	HMIRS
29301	2023016126		450 FALLING CREEK RD	450 FALLING CREEK RD		SPARTANBURG	SC	HMIRS
29301	2023004214		450 FALLING CREEK RD	450 FALLING CREEK RD		SPARTANBURG	SC	HMIRS
29301	2023003088		450 FALLING CREEK RD	450 FALLING CREEK RD		SPARTANBURG	SC	HMIRS
29301	2016012047		450 FALLING CREEK RD	450 FALLING CREEK RD		SPARTANBURG	SC	HMIRS
29301	2023004635		450 FALLING CREEK RD	450 FALLING CREEK RD		SPARTANBURG	SC	HMIRS
29301	2019010423		450 FALLING CREEK RD	450 FALLING CREEK RD		SPARTANBURG	SC	HMIRS
29301	2021012839		450 FALLING CREEK RD	450 FALLING CREEK RD		SPARTANBURG	SC	HMIRS
29301	2017003984		450 FALLING CREEK RD	450 FALLING CREEK RD		Spartanburg	SC	HMIRS
29301	2022037009		450 FALLING CREEK RD	450 FALLING CREEK RD		SPARTANBURG	SC	HMIRS
29301	2019000507		450 FALLING CREEK RD	450 FALLING CREEK RD		SPARTANBURG	SC	HMIRS
29301	2021015944		450 FALLING CREEK RD	450 FALLING CREEK RD		SPARTANBURG	SC	HMIRS
29301	2016000639		450 FALLING CREEK RD	450 FALLING CREEK RD		Spartanburg	SC	HMIRS
29301	2018002587		450 FALLING CREEK RD	450 FALLING CREEK RD		SPARTANBURG	SC	HMIRS
29301	2021019323		450 FALLING CREEK RD	450 FALLING CREEK RD		SPARTANBURG	SC	HMIRS
29301	2018011111		450 FALLING CREEK RD	450 FALLING CREEK RD		SPARTANBURG	SC	HMIRS
29301	2022025333		450 FALLING CREEK RD	450 FALLING CREEK RD		SPARTANBURG	SC	HMIRS
29301	2018001777		450 FALLING CREEK RD	450 FALLING CREEK RD		SPARTANBURG	SC	HMIRS
29301	2016015908		450 FALLING CREEK RD	450 FALLING CREEK RD		Spartanburg	SC	HMIRS
29301	2023001360		450 FALLING CREEK RD	450 FALLING CREEK RD		SPARTANBURG	SC	HMIRS
29301	2018009179		450 FALLING CREEK RD	450 FALLING CREEK RD		SPARTANBURG	SC	HMIRS
29301	2019010422		450 FALLING CREEK RD	450 FALLING CREEK RD		SPARTANBURG	SC	HMIRS
29301	2022034165		450 FALLING CREEK RD	450 FALLING CREEK RD		SPARTANBURG	SC	HMIRS
29301	2019000762		450 FALLING CREEK RD	450 FALLING CREEK RD		SPARTANBURG	SC	HMIRS
29301	2022028352		450 FALLING CREEK RD	450 FALLING CREEK RD		SPARTANBURG	SC	HMIRS
29301	2022026929		450 FALLING CREEK RD	450 FALLING CREEK RD		SPARTANBURG	SC	HMIRS
29301	2018003306		450 FALLING CREEK RD	450 FALLING CREEK RD		SPARTANBURG	SC	HMIRS
29301	2016007518		450 FALLING CREEK RD	450 FALLING CREEK RD		Spartanburg	SC	HMIRS
29301	2021015874		450 FALLING CREEK RD	450 FALLING CREEK RD		SPARTANBURG	SC	HMIRS
29301	2019006116		450 FALLING CREEK RD	450 FALLING CREEK RD		SPARTANBURG	SC	HMIRS
29301	2019009802		450 FALLING CREEK RD	450 FALLING CREEK RD		SPARTANBURG	SC	HMIRS
29301	2022044880		450 FALLING CREEK RD	450 FALLING CREEK RD		SPARTANBURG	SC	HMIRS
29301	2019001652		450 FALLING CREEK RD	450 FALLING CREEK RD		SPARTANBURG	SC	HMIRS
29301	2019010389		450 FALLING CREEK RD	450 FALLING CREEK RD		SPARTANBURG	SC	HMIRS
29301	2019020572		450 FALLING CREEK RD	450 FALLING CREEK RD		SPARTANBURG	SC	HMIRS
29301	2022041565		450 FALLING CREEK RD	450 FALLING CREEK RD		SPARTANBURG	SC	HMIRS
29301	2018018755		450 FALLING CREEK RD	450 FALLING CREEK RD		SPARTANBURG	SC	HMIRS

EDR ZIP Code Scan Report

ZIP	EDR-ID	Facility ID	Name	Address	Map/Dir/Dist	City	State	Databases
29301	2022030124		450 FALLING CREEK RD	450 FALLING CREEK RD		SPARTANBURG	SC	HMIRS
29301	2021014384		450 FALLING CREEK RD	450 FALLING CREEK RD		SPARTANBURG	SC	HMIRS
29301	2022041518		450 FALLING CREEK RD	450 FALLING CREEK RD		SPARTANBURG	SC	HMIRS
29301	2022025181		450 FALLING CREEK RD	450 FALLING CREEK RD		SPARTANBURG	SC	HMIRS
29301	2016004735		450 FALLING CREEK RD	450 FALLING CREEK RD		Spartanburg	SC	HMIRS
29301	2022028989		450 FALLING CREEK RD	450 FALLING CREEK RD		SPARTANBURG	SC	HMIRS
29301	2019015908		450 FALLING CREEK RD	450 FALLING CREEK RD		SPARTANBURG	SC	HMIRS
29301	2022043001		450 FALLING CREEK RD	450 FALLING CREEK RD		SPARTANBURG	SC	HMIRS
29301	2023014638		450 FALLING CREEK RD	450 FALLING CREEK RD		SPARTANBURG	SC	HMIRS
29301	2022042478		450 FALLING CREEK RD	450 FALLING CREEK RD		SPARTANBURG	SC	HMIRS
29301	2021021502		450 FALLING CREEK RD	450 FALLING CREEK RD		SPARTANBURG	SC	HMIRS
29301	2018007395		450 FALLING CREEK RD	450 FALLING CREEK RD		SPARTANBURG	SC	HMIRS
29301	2023013285		450 FALLING CREEK RD	450 FALLING CREEK RD		SPARTANBURG	SC	HMIRS
29301	2018007491		450 FALLING CREEK RD	450 FALLING CREEK RD		SPARTANBURG	SC	HMIRS
29301	2020010561		450 FALLING CREEK RD	450 FALLING CREEK RD		SPARTANBURG	SC	HMIRS
29301	2022022472		450 FALLING CREEK RD	450 FALLING CREEK RD		SPARTANBURG	SC	HMIRS
29301	2023013438		450 FALLING CREEK RD	450 FALLING CREEK RD		SPARTANBURG	SC	HMIRS
29301	2018009190		450 FALLING CREEK RD	450 FALLING CREEK RD		SPARTANBURG	SC	HMIRS
29301	2023015101		450 FALLING CREEK RD	450 FALLING CREEK RD		SPARTANBURG	SC	HMIRS
29301	2017017320		450 FALLING CREEK RD	450 FALLING CREEK RD		Spartanburg	SC	HMIRS
29301	2018011669		450 FALLING CREEK RD	450 FALLING CREEK RD		SPARTANBURG	SC	HMIRS
29301	2019017192		450 FALLING CREEK RD	450 FALLING CREEK RD		SPARTANBURG	SC	HMIRS
29301	2023017765		450 FALLING CREEK RD	450 FALLING CREEK RD		SPARTANBURG	SC	HMIRS
29301	2018005233		450 FALLING CREEK RD	450 FALLING CREEK RD		SPARTANBURG	SC	HMIRS
29301	2018006855		450 FALLING CREEK RD	450 FALLING CREEK RD		SPARTANBURG	SC	HMIRS
29301	2017009757		450 FALLING CREEK RD	450 FALLING CREEK RD		SPARTANBURG	SC	HMIRS
29301	2022036184		450 FALLING CREEK RD	450 FALLING CREEK RD		SPARTANBURG	SC	HMIRS
29301	2018016657		450 FALLING CREEK RD	450 FALLING CREEK RD		SPARTANBURG	SC	HMIRS
29301	2022037912		450 FALLING CREEK RD	450 FALLING CREEK RD		SPARTANBURG	SC	HMIRS
29301	2019006349		450 FALLING CREEK RD	450 FALLING CREEK RD		SPARTANBURG	SC	HMIRS
29301	2023013201		450 FALLING CREEK RD	450 FALLING CREEK RD		SPARTANBURG	SC	HMIRS
29301	2023009525		450 FALLING CREEK RD	450 FALLING CREEK RD		SPARTANBURG	SC	HMIRS
29301	2022022706		450 FALLING CREEK RD	450 FALLING CREEK RD		SPARTANBURG	SC	HMIRS
29301	2021014385		450 FALLING CREEK RD	450 FALLING CREEK RD		SPARTANBURG	SC	HMIRS
29301	2023013499		450 FALLING CREEK RD	450 FALLING CREEK RD		SPARTANBURG	SC	HMIRS
29301	2018010746		450 FALLING CREEK RD	450 FALLING CREEK RD		SPARTANBURG	SC	HMIRS
29301	2020010134		450 FALLING CREEK RD	450 FALLING CREEK RD		SPARTANBURG	SC	HMIRS
29301	2023003606		450 FALLING CREEK RD	450 FALLING CREEK RD		SPARTANBURG	SC	HMIRS
29301	2022040254		450 FALLING CREEK RD	450 FALLING CREEK RD		SPARTANBURG	SC	HMIRS
29301	2021017144		450 FALLING CREEK RD	450 FALLING CREEK RD		SPARTANBURG	SC	HMIRS
29301	2021017527		450 FALLING CREEK RD	450 FALLING CREEK RD		SPARTANBURG	SC	HMIRS
29301	2020013258		450 FALLING CREEK RD	450 FALLING CREEK RD		SPARTANBURG	SC	HMIRS
29301	2018004823		450 FALLING CREEK RD	450 FALLING CREEK RD		SPARTANBURG	SC	HMIRS
29301	2023015511		450 FALLING CREEK RD	450 FALLING CREEK RD		SPARTANBURG	SC	HMIRS
29301	2016015843		450 FALLING CREEK RD	450 FALLING CREEK RD		Spartanburg	SC	HMIRS
29301	2017003863		450 FALLING CREEK RD	450 FALLING CREEK RD		Spartanburg	SC	HMIRS
29301	2019016305		450 FALLING CREEK RD	450 FALLING CREEK RD		SPARTANBURG	SC	HMIRS
29301	2023004159		450 FALLING CREEK RD	450 FALLING CREEK RD		SPARTANBURG	SC	HMIRS
29301	2022044918		450 FALLING CREEK RD	450 FALLING CREEK RD		SPARTANBURG	SC	HMIRS
29301	2017000457		450 FALLING CREEK RD.	450 FALLING CREEK RD.		SPARTANBURG	SC	HMIRS
29301	2017008725		450 FALLING CREEK ROAD	450 FALLING CREEK ROAD		Spartanburg	SC	HMIRS
29301	2017005940		450 FALLING CREEK ROAD	450 FALLING CREEK ROAD		Spartanburg	SC	HMIRS
29301	2017014056		450 FALLING CREEK ROAD	450 FALLING CREEK ROAD		Spartanburg	SC	HMIRS
29301	2016016137		450 FALLING CREEK ROAD	450 FALLING CREEK ROAD		Spartanburg	SC	HMIRS
29301	2018009231		450 FALLING CREEK ROAD	450 FALLING CREEK ROAD		SPARTANBURG	SC	HMIRS
29301	2016009851		450 FALLING CREEK ROAD	450 FALLING CREEK ROAD		Spartanburg	SC	HMIRS
29301	2017001061		450 FALLING CREEK ROAD	450 FALLING CREEK ROAD		SPARTANBURG	SC	HMIRS
29301	2017006280		450 FALLING CREEK ROAD	450 FALLING CREEK ROAD		Spartanburg	SC	HMIRS
29301	1027735352		FREEDOM AUTO	1615 FARLEY AVE EXT		SPARTANBURG	SC	
29301	S127645989		HOUSE	270 FARLEY ST		SPARTANBURG	SC	
29301	S127621231		ABANDONED RESIDENCE	270 FARLEY ST		SPARTANBURG	SC	
29301	1007241515	110017131968	JIMMY CAMPBELL	346 FARLEY ST		SPARTANBURG	SC	FINDS
29301	S125479128		RESIDENTIAL HOME	575 FARLEY AVE		SPARTANBURG	SC	
29301	S125479360		RESIDENTIAL HOME	575 FARLEY AVE		SPARTANBURG	SC	
29301	S127668965		ABANDONED RESIDENCE	592 FARLEY AVE		SPARTANBURG	SC	
29301	S127021769		627 FARLEY AVENUE	627 FARLEY AVENUE		SPARTANBURG	SC	
29301	S127022385		627 FARLEY AVENUE	627 FARLEY AVENUE		SPARTANBURG	SC	
29301	1020261068		BIGGERSTAFF GROCERY	630 FARLEY AVE		SPARTANBURG	SC	EDR Historical Auto Stations
29301	S128920239		718 FARLEY	718 FARLEY AVE		SPARTANBURG	SC	
29301	1012094262	110038798762	FARLEY TEXTILES-CLOSED	815 FARLEY AVE		SPARTANBURG	SC	FINDS

EDR ZIP Code Scan Report

ZIP	EDR-ID	Facility ID	Name	Address	Map/Dir/Dist	City	State	Databases
29301	1005791125	110002189211	DILLS GARAGE	945 FARLEY AVE EXT		SPARTANBURG	SC	FINDS
29301	1023409849	110067823608	STATEWIDE SERVICE & SUPPLY INC	FARMOUNT RD	**	INMAN	SC	FINDS
29301	S131448998		SMITH RESIDENCE	304 FARNSWORTH DRIVE		SPARTANBURG	SC	
29301	S128050879		AMY SMITH	409 FARNSWORTH RD		SPARTANBURG	SC	
29301	1028693887		QUICK LUBE	1447 FERNWOOD GLENDALE RD		SPARTANBURG	SC	
29301	U004018327	18700	QUICK LUBE	1447 FERNWOOD GLENDALE RD		SPARTANBURG	SC	LUST, UST
29301	S121267231		APT 1 WOODSIDE APTS	1631 FERNWOOD GLENDALE RD		SPARTANBURG	SC	
29301	S127631964		RESIDENCE	214 FERNWOOD RD		SPARTANBURG	SC	
29301	S127623409		BOYD ELEMENTARY SCHOOL	1505 FERWOOD-GLENDALE RD		SPARTANBURG	SC	
29301	S127671343		RESIDENCE	111 FIRST AVE		SPARTANBURG	SC	
29301	S128541819		SHANNON SCOTT	104 FLOYD CIR		SPARTANBURG	SC	
29301	S127650707		SINGLE FAMILY HOUSE	26 FLOYD ST		SPARTANBURG	SC	
29301	S127650708		SINGLE FAMILY HOUSE	26 FLOYD ST		SPARTANBURG	SC	
29301	S127653366		RESIDENCE	223 FOLSOM		SPARTANBURG	SC	
29301	S127653333		RESIDENCE	223 FOLSOM		SPARTANBURG	SC	
29301	S127635367		OLD BEAUTY & MORE	111 S FOREST ST		SPARTANBURG	SC	
29301	S127652983		COMMERCIAL BUILDING	111 S FOREST ST		SPARTANBURG	SC	
29301	S127626625		COMMERCIAL WAREHOUSE BUILDING	111 S FOREST ST		SPARTANBURG	SC	
29301	S127618502		THE OLD BEAUTY SALON ---- AUTHORIZE	111 S FOREST ST		SPARTANBURG	SC	
29301	S127021691		CITY OF SPARTANBURG	218 N FOREST ST		SPARTANBURG	SC	
29301	1007226714	110016978537	J&B TRUCKING	235 FOREST HILL RD		SPARTANBURG	SC	FINDS
29301	U003522545	8166	J&B TRUCKING	235 FOREST HILL RD		SPARTANBURG	SC	LUST, UST
29301	1028700917		J&B TRUCKING	235 FOREST HILL RD		SPARTANBURG	SC	
29301	S127627982		RESIDENCE -CANCELLED-	164 FREMONT AVE		SPARTANBURG	SC	
29301	S127655335		RESIDENCE	164 FREMONT AVE		SPARTANBURG	SC	
29301	S127617858		ROBERT J ANDERSON RESIDENCE	343 FREY CIR		SPARTANBURG	SC	
29301	S118176404		PALMETTO LANDFILL	375 FREY CREEK RD		SPARTANBURG	SC	NPDES
29301	2002593228			375 FREYCREEK RD		SPARTANBURG	SC	ERNS
29301	1000891134	SCD041387101	SAXON FIBERS LLC	11 FRONT ST		SPARTANBURG	SC	PADS, RCRA-CESQG
29301	1007247045	110017189442	EARTH TECH PPCO SPARTANBURG	11 FRONT ST		SPARTANBURG	SC	FINDS
29301	S109694588		SAXON FIBERS LLC	11 FRONT ST		SPARTANBURG	SC	BROWNFIELDS, VCP, ALLSITES, UIC, NPDES, SHWS
29301	S127658792		SAXON MILL - WAREHOUSE C	11 FRONT ST		SPARTANBURG	SC	
29301	1028700791		PHILLIPS FIBERS CORP	11 FRONT ST		SPARTANBURG	SC	
29301	U004256786		PHILLIPS FIBERS CORP	11 FRONT ST		SPARTANBURG	SC	LUST, UST
29301	1028700892		PHILLIPS FIBERS CORP	11 FRONT ST		SPARTANBURG	SC	
29301	1006046433	110001668099	AMOCO FABRICS & FIBERS CO	11 FRONT STREET		SPARTANBURG	SC	FINDS
29301	1021319216		HEARON CIRCLE SHELL STATION	900 FRONTAGE RD & I-85	**	SPARTANBURG	SC	EDR Historical Auto Stations
29301	1012093574	110038788755	COMMUNITY CASH # 4	GENERAL DELIVERY	**	SPARTANBURG	SC	FINDS
29301	1012093844	110038788773	COMMUNITY CASH #12	GENERAL DELIVERY	**	SPARTANBURG	SC	FINDS
29301	1006572685	110002190708	CLEMENTS AUTOMOTIVE INCORPORATE	6101 GENTRY DRIVE		SPARTANBURG	SC	FINDS
29301	S127617677		CITY OF SPARTANBURG	112 GEORGE ST		SPARTANBURG	SC	
29301	S127649401		RESIDENCE	144 GEORGE ST		SPARTANBURG	SC	
29301	S127623891		RESIDENCE	120 GEORGIA ST		SPARTANBURG	SC	
29301	S127022201		117 GIBSON ST. SPARTANBURG	117 GIBSON ST		SPARTANBURG	SC	
29301	S127671246		RESIDENCE	540 GLENDALYN AV		SPARTANBURG	SC	
29301	1007235935	110017073744	ANN EICKMAN	1013 GLENDYLN CIR		SPARTANBURG	SC	FINDS
29301	S127617628		EICKMAN RESIDENCE	1013 GLENDYLN CIR		SPARTANBURG	SC	
29301	S130283057		HANSEN RESIDENCE	150 GORDON DR.		SPARTANBURG	SC	
29301	S119118860		RESIDENTIAL HOUSE	158 GORDON DR		SPARTANBURG	SC	
29301	S127667907		SHARTZ RESIDENCE	160 GORDON DR		SPARTANBURG	SC	
29301	S130283119		BETTY THOMPSON 2	219 GOWAN ST		SPARTANBURG	SC	
29301	1000461980	110002190539	EXXON CO USA NUMBER 46951	1497 GREENVILLE HIGHWAY		SPARTANBURG	SC	RCRA-CESQG, FINDS
29301	U001539720	8283	JACKSON, WILLIAM E	1497 GREENVILLE HWY		SPARTANBURG	SC	GWCI, LUST, UST
29301	1028701030		WILLIAM JACKSON	1497 GREENVILLE HWY	**	SPARTANBURG	SC	
29301	1021359379		WELBORNS EXXON 2	1497 GREENVILLE HWY	**	SPARTANBURG	SC	EDR Historical Auto Stations
29301	1018440124		FOWLER BROTHERS CLRS & LDRY	7003 GREENVILLE HWY	**	SPARTANBURG	SC	EDR Historical Cleaners
29301	S127642156		FRANKLIN SQUARE MALL SPACE 120 TO	7600 GREENVILLE HWY		SPARTANBURG	SC	
29301	S127641753		FRANKLIN SQUARE MALL	7600 GREENVILLE HWY		SPARTANBURG	SC	
29301	U004018137	17460	FRANKLIN SQUARE SHOPPING CENTER	7600 GREENVILLE HWY		SPARTANBURG	SC	LUST, UST
29301	1028692908		FRANKLIN SQUARE SHOPPING CENTER	7600 GREENVILLE HWY		SPARTANBURG	SC	
29301	1021111584		WESTS SONOCO	7699 GREENVILLE HWY		SPARTANBURG	SC	EDR Historical Auto Stations
29301	1021573854		OATES OIL COMPANY INC	8000 GREENVILLE HWY		SPARTANBURG	SC	EDR Historical Auto Stations
29301	1020691693		COMMUNITY CASH SERVICE STATION	8002 GREENVILLE HWY		SPARTANBURG	SC	EDR Historical Auto Stations
29301	1020461671		PALMETTO GULF STATION	8003 GREENVILLE HWY		SPARTANBURG	SC	EDR Historical Auto Stations

EDR ZIP Code Scan Report

ZIP	EDR-ID	Facility ID	Name	Address	Map/Dir/Dist	City	State	Databases
29301	U004017519	13890	ABC STORE	8003 GREENVILLE HWY		SPARTANBURG	SC	GWCI
29301	1007230742	110017020123	ABC STORE	8003 GREENVILLE HWY		SPARTANBURG	SC	FINDS
29301	1018836649		FOWLER BROTHERS CLRS & LDRY	8006 GREENVILLE HWY		SPARTANBURG	SC	EDR Historical Cleaners
29301	S105621569		FMR FOWLER BROS CLEANERS	8006 GREENVILLE HWY		SPARTANBURG	SC	DRYCLEANERS, SHWS
29301	1019990805		FOWLER BROTHERS CLRS & LDRY	8039 GREENVILLE HWY		SPARTANBURG	SC	EDR Historical Cleaners
29301	1028700847		LOWES BODY SHOP	9110 GREENVILLE HWY		SPARTANBURG	SC	
29301	1007245502	110017173618	LOWES BODY SHOP	9110 GREENVILLE HWY		SPARTANBURG	SC	FINDS, LUST, UST
29301	S127646413		COMMERCIAL BUILDING	9120 GREENVILLE HWY (US 29)		SPARTANBURG	SC	
29301	U003624536	17793	CENTRAL REFRIGERATION	9122 GREENVILLE HWY		SPARTANBURG	SC	UST
29301	1007247437	110017193419	CENTRAL REFRIGERATION	9122 GREENVILLE HWY		SPARTANBURG	SC	FINDS
29301	1028693097		CENTRAL REFRIGERATION	9122 GREENVILLE HWY		SPARTANBURG	SC	
29301	1007257213	110017301757	PICKENS COUNTY PUBLIC SERVICE COM	9601 GREENVILLE HWY		SPARTANBURG	SC	FINDS
29301	U003521889	8377	GREENFOREST S S	GREENVILLE HWY US 29	**	SPARTANBURG	SC	LUST, UST
29301	1007247687	110017196014	GREENFOREST S S	GREENVILLE HWY US 29	**	SPARTANBURG	SC	FINDS
29301	1028701116		GREENFOREST S S	GREENVILLE HWY US 29	**	SPARTANBURG	SC	
29301	1020345308		MASONS SUNOCO	M099 GREENVILLE HWY	**	SPARTANBURG	SC	EDR Historical Auto Stations
29301	1021021263		MASONS SUNOCO	M099 GREENVILLE HWY	**	SPARTANBURG	SC	EDR Historical Auto Stations
29301	S126293785		RESIDENCE	9 GRIFFIN ST		SPARTANBURG	SC	
29301	S127632293		RESIDENCE	106 GUILFORD RD		SPARTANBURG	SC	
29301	S127648584		FORMER RESIDENCE	161 HADDEN HEIGHTS RD		SPARTANBURG	SC	
29301	S127648583		FORMER RESIDENCE	161 HADDEN HEIGHTS RD		SPARTANBURG	SC	
29301	S127645141		FORMER RESIDENCE	152 HALL ST		SPARTANBURG	SC	
29301	S127631922		FORMER RESIDENCE	152 HALL ST		SPARTANBURG	SC	
29301	S127621087		FORMER RESIDENCE	152 HALL ST		SPARTANBURG	SC	
29301	S127623400		APARTMENT BUILDING	177 HALL ST		SPARTANBURG	SC	
29301	S127649140		APT BUILDING	177 HALL ST		SPARTANBURG	SC	
29301	S127635937		BELLSOUTH BOILING SPRINGS CO	920 HAMES RD	**	SPARTANBURG	SC	
29301	S127632226		RESIDENCE	474 HAMPTON DR		SPARTANBURG	SC	
29301	1020164718		THOMASON BROTHERS OF STARTEX	106 HATCHETT ST		SPARTANBURG	SC	EDR Historical Auto Stations
29301	1028690241		KEN INC	1050 HAYNE ST		SPARTANBURG	SC	
29301	U001015589	13879	KEN INC	1050 HAYNE ST		SPARTANBURG	SC	LUST, UST
29301	S127625863		RESIDENCE	1051 HAYNE ST		SPARTANBURG	SC	
29301	S120980438		BARNETT	1300 HAYNE ST		SPARTANBURG	SC	
29301	S109362350		CAMP WADSWORTH	1556 HAYNE ST		SPARTANBURG	SC	SHWS
29301	S119121686		TINDALL CORPORATION	2273 HAYNE ST		SPARTANBURG	SC	
29301	S128542111		741 HAYNE	741 HAYNE STREET		SPARTANBURG	SC	
29301	1000187776	110002241789	POWDERCRAFT LLC	746 HAYNE ST		SPARTANBURG	SC	ICIS, RCRA-NonGen, FINDS
29301	1012094231	110038798799	POWDRCRAFT CORP-CLSD	746-748 HAYNE ST		SPARTANBURG	SC	FINDS
29301	1022105239		HAYNES ESSO STATION	79 HAYNE ST	**	SPARTANBURG	SC	EDR Historical Auto Stations
29301	1026605617		INTERNATIONAL AUTO PROCESSING,INC	834 HAYNE STREET		SPARTANBURG	SC	PRP
29301	U001743783	8413	HOWARD 76	920 HAYNE ST		SPARTANBURG	SC	LUST, UST
29301	1028701154		HOWARD 76	920 HAYNE ST		SPARTANBURG	SC	
29301	1020929117		SCRUGGS DENNIS L	1000 HAYNES ST		SPARTANBURG	SC	EDR Historical Auto Stations
29301	1000408129	110002241609	SOUTHERN EXPRESS	800 HAYNES ST		SPARTANBURG	SC	RCRA-NonGen, FINDS
29301	S127648733		UNOCCUPIED RESIDENCE	318 HEALTHWOOD RD	**	SPARTANBURG	SC	
29301	S127649474		MCDONALDS - BASEMENT	500 HEARON CIR		SPARTANBURG	SC	
29301	S127649488		MCDONALDS RESTAURANT	500 HEARON CIR		SPARTANBURG	SC	
29301	S119118015		RESIDENCE 213 HEATHER DR	213 HEATHER DR		SPARTANBURG	SC	
29301	S125479387		BOBO RESIDENCE - LIVING ROOM	216 HEATHER DR		SPARTANBURG	SC	
29301	S127648735		UNOCCUPIED RESIDENCE	318 HEATHERWOOD RD	**	SPARTANBURG	SC	
29301	1019992306		FRYES DRY CLEANERS	300 W HENRY ST		SPARTANBURG	SC	EDR Historical Cleaners
29301	U003520213	9802	SPARTANBURG CITY OF	305 W HENRY ST		SPARTANBURG	SC	LUST, UST
29301	1028702414		SPARTANBURG CITY OF	305 W HENRY ST		SPARTANBURG	SC	
29301	1020145303		WILKIE FRANK	435 W HENRY ST		SPARTANBURG	SC	EDR Historical Auto Stations
29301	S127669036		RESIDENCE	219 HERBERT ST		SPARTANBURG	SC	
29301	S127648969		VIDEO STORE - VACANT	102 HIDDEN HILLS RD		SPARTANBURG	SC	
29301	S127658827		HIDDEN HILL BAPT CH	117 HIDDEN HILL ST		SPARTANBURG	SC	
29301	S125920901		FORMER RESIDENCE	147 HIDDEN HILL RD		SPARTANBURG	SC	
29301	S120983241		RESIDENCE	221 HIGH ST		SPARTANBURG	SC	
29301	S127620077		ABANDONED RESIDENCE	273 HINES ST		SPARTANBURG	SC	
29301	S127619562		RESIDENCE @ 278 HINES ST	278 HINES ST		SPARTANBURG	SC	
29301	S127636572		WINGO HOUSE	490B HODGE DR		SPARTANBURG	SC	
29301	S127644687		USC - AIKEN - HODGE BUILDING	HODGE BUILDING	**	SPARTANBURG	SC	
29301	S127632869		RESIDENCE - CRAWL SPACE	214 HODGES CT		SPARTANBURG	SC	
29301	1005851159	110008560495	HOLIDAY LAKE PARK	HOLIDAY LAKE PARK RT 5		SPARTANBURG	SC	FINDS

EDR ZIP Code Scan Report

ZIP	EDR-ID	Facility ID	Name	Address	Map/Dir/Dist	City	State	Databases
29301	S126293708		JOHN GREEN	109 HOLLY DR		SPARTANBURG	SC	
29301	S123162908		JABLONSKI RESIDENCE	244 HOLLY DR		SPARTANBURG	SC	
29301	S118491471			303 HOLLY DR		SPARTANBURG	SC	
29301	S128541893		326 HOLLY DR	326 HOLLY DR		SPARTANBURG	SC	
29301	S127643648		SCDOT - BRIDGE S-42-444 OVER MIDDLE	HOPEWELL RD	**	SPARTANBURG	SC	
29301	S127634594		SFD, JUNIE WHITE	205 HORSE WALKING LN	**	SPARTANBURG	SC	
29301	S127650722		RESIDENCE	533 HORSESHOE ST		SPARTANBURG	SC	
29301	S127650720		RESIDENCE	547 HORSESHOE ST		SPARTANBURG	SC	
29301	1007226687	110016978261	UPS SPARTANBURG	400 HOWARD ST & WHITE AVE		SPARTANBURG	SC	FINDS
29301	S127658848		OLD COMMERCIAL BLDG	469 HOWARD ST		SPARTANBURG	SC	
29301	S127663085		VACANT BUILDING	469 HOWARD ST		SPARTANBURG	SC	
29301	S127622117		ABANDONED RESIDENCE	584 HOWARD ST		SPARTANBURG	SC	
29301	S127647265		HOUSE	584 HOWARD ST		SPARTANBURG	SC	
29301	S127644668		ABANDONED RESIDENCE	614 HOWARD ST		SPARTANBURG	SC	
29301	S120981924		OAKVIEW APARTMENTS - BUILDING 3	650 HOWARD ST		SPARTANBURG	SC	
29301	1020747784		HOWARDS SOC STATION	950 HOWARD STREET		SPARTANBURG	SC	EDR Historical Auto Stations
29301	S125479205		HOUSE	558 HUGH ST		SPARTANBURG	SC	
29301	S127624748		ABANDONED RESIDECE	703 HUGH ST		SPARTANBURG	SC	
29301	S127632548		ABANDONED RESIDENCE	703 HUGH ST		SPARTANBURG	SC	
29301	S120983328		RESIDENCE	620 HUMPHERY ST		SPARTANBURG	SC	
29301	S123163428		ABANDONED RESIDENCE	431 HUNT ST		SPARTANBURG	SC	
29301	1021744086		I-85 AMOCO SERVICE	I-85 HWY	**	SPARTANBURG	SC	EDR Historical Auto Stations
29301	S127623212		OLD CURBSIDE COFFEE SHOP	I-85 HWY 290	**	SPARTANBURG	SC	
29301	1003868430	SCD980512750	CAMP CROFT SPARTANBURG LF	S.C. HWY 56 & 295		SPARTANBURG	SC	GWCI, CERCLIS-NFRAP
29301	S127640176		SC HWY 101 WIDENING & RELOCATION P	SC HWY 101	**	SPARTANBURG	SC	
29301	S118176884		CROWN CENTRAL PETROLEUM CORP	SC HWY 295	**	SPARTANBURG	SC	NPDES
29301	1004779948	SCD000825821	SPARTANBURG SSD FAIRFOREST WWTP	SC HWY 295	**	SPARTANBURG	SC	RCRA-NonGen
29301	S127022973		N TYGER RIVER BRIDGE	US HWY 29	**	SPARTANBURG	SC	
29301	1016240433	110007833112	LEND LEASE FACILITY	US HWY 29 & ROUTE 3	**	SPARTANBURG	SC	FINDS
29301	1000183395	SCD981759806	LEND LEASE FACILITY	US HWY 29 & ROUTE 3	**	SPARTANBURG	SC	RCRA-NonGen
29301	S118177323		MINI-MART/SPARTANBURG	US HWY 29 & S BLACKSTOCK		SPARTANBURG	SC	NPDES
29301	1022205007		HUMANS CHEVRON SERVICE STATION	HWY I-85	**	SPARTANBURG	SC	EDR Historical Auto Stations
29301	1021721102		MIDWAY-TRUCK STOP	HWY I-85 AT HWY221	**	SPARTANBURG	SC	EDR Historical Auto Stations
29301	1021283538		MIDWAY-TRUCK STOP	HWY I-85 AT HWY221	**	SPARTANBURG	SC	EDR Historical Auto Stations
29301	1000449076	110002190557	FEDERAL EXPRESS CORPORATION	105 SOUTHWEST INDUSTRIAL PARK		SPARTANBURG	SC	RCRA-NonGen, FINDS
29301	S127632193		RESIDENCE	132 INGLEWOOD AV		SPARTANBURG	SC	
29301	U003522449	12573	I 85 DISTRIBUTION CENTER SITE	100 A INTERNATIONAL DR		SPARTANBURG	SC	LUST, UST
29301	1028689497		I 85 DISTRIBUTION CENTER SITE	100 A INTERNATIONAL DR		SPARTANBURG	SC	
29301	1018304032		I-85 DISTRIBUTION CENTER SITE	INTERNATIONAL DR		SPARTANBURG	SC	ICIS
29301	S120053350		I-85 DISTRIBUTION CENTER SITE	INTERNATIONAL DR	**	SPARTANBURG	SC	NPDES
29301	1003868997	SCD981931231	CEDAR SPRINGS	INTERSECTION OF HWY 56 & STATE RD. S		SPARTANBURG	SC	CERCLIS-NFRAP, SHWS
29301	S127634608		SINGLE FAMILY HOUSE	154 IRBY RD		SPARTANBURG	SC	
29301	S127634593		SFD, RAY MARTIN	154 IRBY RD		SPARTANBURG	SC	
29301	S127623326		RESIDENCE	168 IREY ST	**	SPARTANBURG	SC	
29301	S127616850		IVEY DRIVE SPARTANBURG SC	IVEY DRIVE	**	SPARTANBURG	SC	
29301	U004256758		ABBOTT LABORATORIES	JACKSON MILL RD	**	SPARTANBURG	SC	UST
29301	1028700807		ABBOTT LABORATORIES	JACKSON MILL RD	**	SPARTANBURG	SC	
29301	1007247431	110017193357	ABBOTT LABORATORIES	JACKSON MILL RD	**	SPARTANBURG	SC	FINDS
29301	1028700980		ABBOTT LABORATORIES	JACKSON MILL RD	**	SPARTANBURG	SC	
29301	S107454526		CAMELOT CLEANERS	1600 JOHN B WHITE BLVD		SPARTANBURG	SC	DRYCLEANERS, SHWS
29301	1019947641		CAMELOT CLEANERS	1600 JOHN B WHITE SR BLVD		SPARTANBURG	SC	EDR Historical Cleaners
29301	U004117032		SPINX 243	1605 JOHN B WHITE BLVD		SPARTANBURG	SC	UST
29301	1028694540		SPINX 243	1605 JOHN B WHITE BLVD		SPARTANBURG	SC	
29301	S127637971		DOCTORS OFFICE	1607 JOHN B WHITE/REIDVILLE RD	**	SPARTANBURG	SC	
29301	S127638362		RESIDENCE	1613 JOHN B WHITE/REIDVILLE RD	**	SPARTANBURG	SC	
29301	1007243296	110017150624	CANON CONSULTING & ENGINEERING	1617 JOHN B WHITE SR BLVD		SPARTANBURG	SC	FINDS
29301	S125920113		FORMER AMC MOVIE THEATER	1640 JOHN B WHITE SR BLVD		SPARTANBURG	SC	
29301	S127648526		PUTT PUTT	1650 JOHN B WHITE SR BLVD		SPARTANBURG	SC	
29301	S127650480		DEBRIS PILE FORMER MITCHELL WESLE'	1717 JOHN B WHITE BLVD	**	SPARTANBURG	SC	
29301	S127650479		DEBRIS PILE - FORMER MITCHELL WESLE	1717 JOHN WHITE BLVD	**	SPARTANBURG	SC	
29301	1022192053		REIDVILLE RD EXXON	1823 JOHN B WHITE SR BLVD		SPARTANBURG	SC	EDR Historical Auto Stations
29301	1020229573		A I SERVICE & CLEAN UP SHOP	241 E JOHN ST	**	SPARTANBURG	SC	EDR Historical Auto Stations
29301	S127670669		MEI #6356-45 VACANT BLDG	495-497 JOHN B WHITE SR BLVD		SPARTANBURG	SC	
29301	1028691432		CULTURAL CENTER FOUNDATION	ST JOHN & CONVERSE STS	**	SPARTANBURG	SC	

EDR ZIP Code Scan Report

ZIP	EDR-ID	Facility ID	Name	Address	Map/Dir/Dist	City	State	Databases
29301	U003520640	15396	CULTURAL CENTER FOUNDATION	ST JOHN & CONVERSE STS	K, North, 1/4 - 1/2	SPARTANBURG	SC	GWCI, RCR, LUST, UST
29301	S127670051		RESIDENCE	3841 ST JOHNS AVE		N CHARLESTON	SC	
29301	S116230094			1150 JOHNSON ST		SPARTANBURG	SC	
29301	1012094255	110038798780	DESIGN WOOD PROD-CLOSED	151 KELTNER AVE		SPARTANBURG	SC	FINDS
29301	U003521826	8104	GOODYEAR AUTO SERVICE CENTER 232	100 E KENNEDY ST	D, WSW, 1/8 - 1/4	SPARTANBURG	SC	LUST, UST
29301	1028700856		GOODYEAR AUTO SERVICE CENTER 232	100 E KENNEDY ST	D, WSW, 1/8 - 1/4	SPARTANBURG	SC	
29301	S127632011		JOHNSON DEVELOPMENT CENTER	145 W KENNEDY ST		SPARTANBURG	SC	
29301	S127621364		VACANT BLDG	151 KENNEDY ST	**	SPARTANBURG	SC	
29301	1020567999		PYES PHILLIPS 66 SERVICE STN	158 E KENNEDY ST	1, WSW, 0 - 1/8	SPARTANBURG	SC	EDR Historical Auto Stations
29301	S127639992		OLD TEACHERS CHOICE BLDG	272 E KENNEDY ST		SPARTANBURG	SC	
29301	S120981020		HARDEES	431 E KENNEDY ST		SPARTANBURG	SC	
29301	S127646422		SINGLE STORY CONCRETE BLOCK BLDG	431 E KENNEDY ST		SPARTANBURG	SC	
29301	S127647773		FORMER HARDEES	431 KENNEDY ST		SPARTANBURG	SC	
29301	S127646095		ABANDONED BUILDING----PROJECT CAN(	431.5 E KENNEDY ST	**	SPARTANBURG	SC	
29301	S119116875		M P SERVICES	400 KENT ST		SPARTANBURG	SC	
29301	1020259329		JORDANS SELF SERVICE INC	1 KINGSLINE ROAD	**	SPARTANBURG	SC	EDR Historical Auto Stations
29301	S127646107		MOBILE HOME	212 KINGSWOOD AVE		SPARTANBURG	SC	
29301	S127671092		VACANT MOBILE HOME	212 KINGSWOOD AVE		SPARTANBURG	SC	
29301	S119121626		OLD RESIDENCE	3 LAKE ST		SPARTANBURG	SC	
29301	1007235885	110017073218	ARROWHEAD LAKE INC	115 LANFORD RD		SPARTANBURG	SC	FINDS
29301	1000237004	110004938079	KINGS POINT KNITTING MILLS INC	207 WEST LANFORD STREET		SPARTANBURG	SC	RCRA-NonGen, FINDS
29301	S127635478		RESIDENCE	466 LANGDON ST		SPARTANBURG	SC	
29301	S127618647		RESIDENCE	466 LANGDON ST		SPARTANBURG	SC	
29301	1017807249	110064201965	KING S POINT KNITTING MILLS	207 W LANGFORD ST		SPARTANBURG	SC	FINDS
29301	S127635453		RESIDENCE	468 LANGTON ST		SPARTANBURG	SC	
29301	S127632421		RESIDENCE	116 LANSDALE DR		SPARTANBURG	SC	
29301	S127560435			LARKING PARK (NAZARETH RD)	**	SPARTANBURG	SC	
29301	S122421009		SC 290 DEFECT DETECTOR HOUSE	LAURENS RD & S-42-813	**	SPARTANBURG	SC	
29301	S127645208		PRESIDENTS HOUSE- SPARTANBURG ME	LESTER KINGMAN DR	**	SPARTANBURG	SC	
29301	S127644990		PRESIDENT'S HOUSE (SINGLE FAMILY RE	LESTER KINGMAN DR	**	SPARTANBURG	SC	
29301	1020006687		HORTONS CLEANERS	146 N LIBERTY ST		SPARTANBURG	SC	EDR Historical Cleaners
29301	S127634170		CIVITAN WORKSHOP	209 N LIBERTY ST		SPARTANBURG	SC	
29301	1014623730			561 N. LIBERTY STREET		SPARTANBURG	SC	PCB TRANSFORMER
29301	S127647729		HOUSE	793 S LIBERTY		SPARTANBURG	SC	
29301	S127632199		ABANDONED RESIDENCE	793 S LIBERTY ST		SPARTANBURG	SC	
29301	S127649445		HOUSE	922 S LIBERTY ST		SPARTANBURG	SC	
29301	S127649446		HOUSE	930 S LIBERTY ST		SPARTANBURG	SC	
29301	S127645459		HOUSE	931 S LIBERTY ST		SPARTANBURG	SC	
29301	S127631941		ABANDONED RESIDENCE	931 S LIBERTY ST		SPARTANBURG	SC	
29301	S127631940		ABANDONED RESIDENCE	932 S LIBERTY ST		SPARTANBURG	SC	
29301	S127645460		HOUSE	932 S LIBERTY ST		SPARTANBURG	SC	
29301	S127631943		ABANDONED RESIDENCE	933 S LIBERTY ST		SPARTANBURG	SC	
29301	S127645461		HOUSE	933 S LIBERTY ST		SPARTANBURG	SC	
29301	S127631945		ABANDONED RESIDENCE	937 S LIBERTY ST		SPARTANBURG	SC	
29301	S127645462		HOUSE	937 S LIBERTY ST		SPARTANBURG	SC	
29301	S127648844		NORTH STREET DUMP PROPERTY-LANDI	975 S LIBERTY ST		SPARTANBURG	SC	
29301	S127640214		ARKWRIGHT WAREHOUSE	975 S LIBERTY ST		SPARTANBURG	SC	
29301	S127640207		OLD ARKWRIGHT STORE BLDG	983 S LIBERTY ST		SPARTANBURG	SC	
29301	S127640215		ARKWRIGHT STORE OFFICE	983 S LIBERTY ST		SPARTANBURG	SC	
29301	1009515128		GIBBS INTERNATINAL INC.(SPARTAN MILI	561 NORTH LIBERY STREET		SPARTANBURG	SC	FTTS
29301	S127636930		UNIVERSITY SCHOOL STORAGE BLDG BL	150 LINCOLN SCHOOL RD		SPARTANBURG	SC	
29301	S127636929		UNIVERSITY SCHOOL STORAGE BLDG W	150 LINCOLN SCHOOL RD		SPARTANBURG	SC	
29301	S127670029		UNIVERSITY SCHOOL	150 LINCOLN ST		SPARTANBURG	SC	
29301	1014835654	110041882816	OAKBROOK PREPARATORY SCHOOL	190 LINCOLN SCHOOL ROAD		SPARTANBURG	SC	FINDS
29301	S119111884		ABANDONED RESIDENCE	54 LINCOLN SCHOOL RD	**	SPARTANBURG	SC	
29301	S119118871		ABANDONDED RESIDENCE	54 LINCOLN SCHOOL RD	**	SPARTANBURG	SC	
29301	1028128670	110071510568	CAPITAL TRADING SORTING FACILITY	117 LITTLEJOHN RD		SPARTANBURG	SC	FINDS
29301	S131583061		INNOVATIVE FIBERS LLC	185 LITTLEJOHN ROAD		SPARTANBURG	SC	AIRS
29301	S127632176		ABANDONED RESIDENCE	541 LITTLEJOHN ST		SPARTANBURG	SC	
29301	S127646982		RESIDENCE	563 LITTLEJOHN ST		SPARTANBURG	SC	
29301	S127621922		ABANDONED RESIDENCE	563 LITTLEJOHN ST		SPARTANBURG	SC	
29301	S127648198		RESIDENCE	930 LOGAN ST		SPARTANBURG	SC	
29301	S127623183		VACANT HOUSE	930 LOGAN ST		SPARTANBURG	SC	
29301	S127648665		RESIDENCE	930 LOGAN ST		SPARTANBURG	SC	
29301	S127645458		HOUSE	946 LOGAN ST		SPARTANBURG	SC	
29301	S127631944		ABANDONED RESIDENCE	946 LOGAN ST		SPARTANBURG	SC	
29301	S127618131		DOUG EDWARDS RESIDENCE; --- AUTHOI	7160 LONEOAK RD		SPARTANBURG	SC	
29301	S127621686		RESIDENCE	3116 LONGBOW DR		SPARTANBURG	SC	
29301	1005791237	110002187801	HARMON S TRAILER PARK	107 LONGWOOD DR		SPARTANBURG	SC	FINDS

EDR ZIP Code Scan Report

ZIP	EDR-ID	Facility ID	Name	Address	Map/Dir/Dist	City	State	Databases
29301	1007234627	110017060071	FAIRFOREST MAINTENANCE WAREHOUS	199 MABRY ST		SPARTANBURG	SC	FINDS
29301	1028687676		FAIRFOREST MAINTENANCE WAREHOUS	199 MABRY ST		SPARTANBURG	SC	
29301	U003557957	10495	FAIRFOREST MAINTENANCE WAREHOUS	199 MABRY ST		SPARTANBURG	SC	UST
29301	1019977350		DRYCO INC	109 MAGNOLIA ST		SPARTANBURG	SC	EDR Historical Cleaners
29301	S127644373		BUSINESS BUILDING - DOWNTOWN	124 MAGNOLIA ST		SPARTANBURG	SC	
29301	1021628131		TURNERS VARIETY STORE	134 MAGNOLIA ST		SPARTANBURG	SC	EDR Historical Auto Stations
29301	1007245560	110017174225	SPARTANBURG COUNTY COURTHOUSE	180 MAGNOLIA ST		SPARTANBURG	SC	FINDS
29301	S127671974		DONALD RUSSELL FEDERAL COURT BLD	201 MAGNOLIA ST		SPARTANBURG	SC	
29301	S127669648		GOVERNMENT SERVICES ADMINISTRATI	201 MAGNOLIA ST		SPARTANBURG	SC	
29301	1004779923	SC7471400013	US GENERAL SERVICES ADM SPARTANB	201 MAGNOLIA ST		SPARTANBURG	SC	RCRA-CESQG
29301	S119118004		RUSSELL COURTHOUSE JUDGES CHAME	201 MAGNOLIA ST		SPARTANBURG	SC	
29301	S127669656		FEDERAL COURTHOUSE	201 MAGNOLIA ST		SPARTANBURG	SC	
29301	S127634337		D S RUSSEL FEDERAL COURTHOUSE	201 MAGNOLIA ST		SPARTANBURG	SC	
29301	S127669972		SPARTANBURG FEDERAL COURTHOUSE	201 MAGNOLIA ST		SPARTANBURG	SC	
29301	S127663546		COURTHOUSE	201 MAGNOLIA ST		SPARTANBURG	SC	
29301	S127618473		RUSSELL FEDERAL BLDG	201 MAGNOLIA ST		SPARTANBURG	SC	
29301	S127635167		RUSSELL FEDERAL BLDG	201 MAGNOLIA ST		SPARTANBURG	SC	
29301	S127626672		FEDERAL BUILDING	201 MAGNOLIA ST		SPARTANBURG	SC	
29301	S127663624		RUSSELL COURTHOUSE	201 MAGNOLIA ST		SPARTANBURG	SC	
29301	1018630923		ARTEX CLEANERS INC	213 MAGNOLIA ST		SPARTANBURG	SC	EDR Historical Cleaners
29301	1021509356		CANTRELLS 76 SERVICE STATION	226 MAGNOLIA ST		SPARTANBURG	SC	EDR Historical Auto Stations
29301	S121476671		ABANDONED COMMERCIAL PROPERTY	291 MAGNOLIA ST		SPARTANBURG	SC	
29301	S121476936		ABANDONED COMMERCIAL PROPERTY	291 MAGNOLIA ST		SPARTANBURG	SC	
29301	1020968514		CANTRELLS UNION 76 SERVICE	MAGNOLIA AT ARCHER ST	**	SPARTANBURG	SC	EDR Historical Auto Stations
29301	S120983600		SPARTANBURG COUNTY COURTHOUSE	MAGNOLIA ST	**	SPARTANBURG	SC	
29301	1028701155		JIMS 76	MAGNOLIA ST	**	SPARTANBURG	SC	
29301	1007256400	110017293285	JIMS 76	MAGNOLIA ST	**	SPARTANBURG	SC	FINDS
29301	U003522781	8414	JIMS 76	MAGNOLIA ST	74, NW, 1/4 - 1/2	SPARTANBURG	SC	LUST, UST
29301	S127638427		OLD GREENWALDS STORE - CRAWL SPA	111 W MAIN ST		SPARTANBURG	SC	
29301	1019933627		B & W ONE HOUR MARTINIZING	115 W MAIN ST		SPARTANBURG	SC	EDR Historical Cleaners
29301	S127616353		VACANT STRUCTURE @ 125 E MAIN ST	125 E MAIN ST		SPARTANBURG	SC	
29301	U004257160		SPARTANBURG CITY OF	168 W MAIN ST		SPARTANBURG	SC	UST
29301	S127627022		BARNET TOWNHOUSE	168 W MAIN ST		SPARTANBURG	SC	
29301	S127626121		BARNET TOWNHOUSE	168 W MAIN ST		SPARTANBURG	SC	
29301	S127621957		COMMERCIAL BUILDING	168 W MAIN ST		SPARTANBURG	SC	
29301	S127652334		BARNET TOWNHOUSE	168 W MAIN ST		SPARTANBURG	SC	
29301	S127661302		COMMERCIAL BUILDING - INTERIOR & EL	174 E MAIN ST		SPARTANBURG	SC	
29301	S120980910		FORMER AUG W SMITH - 4TH 2ND 1ST FL	174 E MAIN ST		SPARTANBURG	SC	
29301	1020568243		COGGINS HENRY C	1782 E MAIN ST		SPARTANBURG	SC	EDR Historical Auto Stations
29301	S127625496		VACANT BLDG	1793 E MAIN ST		SPARTANBURG	SC	
29301	S127651565		FORMER LONGHORN STEAKHOUSE	1793 E MAIN ST		SPARTANBURG	SC	
29301	S127622370		STARBUCKS, INC,	1855 E MAIN ST		SPARTANBURG	SC	
29301	1000369889	110002230069	SPARTANBURG HERALD-JOURNAL	189 W MAIN ST		SPARTANBURG	SC	RCRA-NonGen, FINDS
29301	U001015419	8294	CORNER PANTRY 202	1930 E MAIN ST		SPARTANBURG	SC	GWCI, LUST, UST
29301	S127637342		CHECK INTO CASH	1930 E MAIN ST		SPARTANBURG	SC	
29301	1028701037		CORNER PANTRY 202	1930 E MAIN ST		SPARTANBURG	SC	
29301	S127644500		CHIROPRACTIC OFFICE BLDG	1996 E MAIN ST		SPARTANBURG	SC	
29301	S127644499		CHIROPRACTIC OFFICE	1996 E MAIN ST		SPARTANBURG	SC	
29301	S130282310		FORMER COMMERCIAL BUILDING - 2000 E	2000 E. MAIN ST.		SPARTANBURG	SC	
29301	S118468696		OLD COMMERCIAL BUILDING	2200 E MAIN ST		SPARTANBURG	SC	
29301	S127619580		RESIDENCE	2255 E MAIN ST		SPARTANBURG	SC	
29301	S127638672		RESIDENCE	2275 E MAIN ST		SPARTANBURG	SC	
29301	1019922942		SMB MANAGEMENT CO INC	229 W MAIN ST		SPARTANBURG	SC	EDR Historical Cleaners
29301	S127642746		EQUIPMENT ASSEMBLY - A&E ASSEMBLY	3087 E MAIN ST EXT		SPARTANBURG	SC	
29301	1020430629		LAWTER A RAY	316 W MAIN STREET		SPARTANBURG	SC	EDR Historical Auto Stations
29301	S127640898		BUSINESS - -CANCELLED	320-B E MAIN ST	**	SPARTANBURG	SC	
29301	S127640903		BUSINESS	328-330 E MAIN ST		SPARTANBURG	SC	
29301	S127620255		FORMER BUSINESS - 328-330 E MAIN ST	328-330 E MAIN ST		SPARTANBURG	SC	
29301	1018160295	110066986051	FAMILY DOLLAR 4707	362 WEST MAIN ST		SPARTANBURG	SC	RCRA-CESQG, FINDS
29301	1021209135		BUDDYS SERVICE CENTER	368 W MAIN ST		SPARTANBURG	SC	EDR Historical Auto Stations
29301	1028701273		BUDDYS SERVICE CENTER	368 W MAIN ST		SPARTANBURG	SC	
29301	U000483930	8533	BUDDYS SERVICE CENTER	368 W MAIN ST		SPARTANBURG	SC	UST
29301	1028701309		DAVES AUTOMOTIVE	417 W MAIN ST		SPARTANBURG	SC	
29301	1004780438	110002242476	DAVES SERVICE CENTER	417 W MAIN ST		SPARTANBURG	SC	RCRA-CESQG, FINDS
29301	U003623329	8577	DAVES AUTOMOTIVE	417 W MAIN ST		SPARTANBURG	SC	GWCI, RCR, LUST, UST

EDR ZIP Code Scan Report

ZIP	EDR-ID	Facility ID	Name	Address	Map/Dir/Dist	City	State	Databases
29301	1020170176		DAVES EXXON SERVICE CENTER	417 W MAIN STREET		SPARTANBURG	SC	EDR Historical Auto Stations
29301	S128542431		422 WEST MAIN STREET	422 W MAIN ST		SPARTANBURG	SC	
29301	1021018331		SAMS AUTO SERVICE	422 W MAIN ST		SPARTANBURG	SC	EDR Historical Auto Stations
29301	1019990797		FOWLER BROS	422 W MAIN ST		SPARTANBURG	SC	EDR Historical Cleaners
29301	1018633565		FOWLER BROTHERS CLRS & LDRY	424 W MAIN ST		SPARTANBURG	SC	EDR Historical Cleaners
29301	S128541744		424 BUILDING	424 WEST MAIN ST		SPARTANBURG	SC	
29301	S127620070		APPROVED FINANCE BLDG	482 W MAIN ST		SPARTANBURG	SC	
29301	S127640266		OFFICE BLDG - JOE GIBSON AUTO WORL	482 W MAIN ST		SPARTANBURG	SC	
29301	1021333983		BROWN BILLS AMOCO SERVICE STN	483 W MAIN ST		SPARTANBURG	SC	EDR Historical Auto Stations
29301	S127657277		JOE GIBSON AUTO WORLD - CHIBA #1131	489 W MAIN ST		SPARTANBURG	SC	
29301	1001460363	110002242458	JOE GIBSONS AUTOWORLD	489 W MAIN ST		SPARTANBURG	SC	RCRA-CESQG, FINDS
29301	1028694739		QUIKTRIP 1131	489 W MAIN ST		SPARTANBURG	SC	
29301	U004182759		QUIKTRIP 1131	489 W MAIN ST		SPARTANBURG	SC	UST
29301	1021088457		SAGENET	489 W MAIN ST		SPARTANBURG	SC	EDR Historical Auto Stations
29301	S127642705		SHED AT JOE GIBBS SUZUKI	496 W MAIN ST		SPARTANBURG	SC	
29301	S127642707		JOE GIBBS SHOWROOM DEALERSHIP	496 W MAIN ST		SPARTANBURG	SC	
29301	S130282644		COKE BOTTLING	500 W MAIN ST		SPARTANBURG	SC	
29301	1007226248	110016973818	SPARTANBURG COCA COLA BTLG CO	500 W MAIN ST		SPARTANBURG	SC	FINDS
29301	1028700972		COCA COLA BOTTLING CO SPARTANBUR	500 W MAIN ST		SPARTANBURG	SC	
29301	U003525460	8224	COCA COLA BOTTLING CO SPARTANBUR	500 W MAIN ST		SPARTANBURG	SC	UST
29301	S130282279		COKE BOTTLING	500 W MAIN ST		SPARTANBURG	SC	
29301	S127653070		FORMER COCA-COLA BOTTLING PLANT	500 W. MAIN STREET		SPARTANBURG	SC	
29301	1020169834		FOREIGN & DOMESTIC CAR CARE	507 E MAIN ST		SPARTANBURG	SC	EDR Historical Auto Stations
29301	1020457643		WEST MAIN STREET ATL SV STN	510 W MAIN ST		SPARTANBURG	SC	EDR Historical Auto Stations
29301	1020054092		ONE HOUR CLEANERS SPARTANBURG*	517 W MAIN ST		SPARTANBURG	SC	EDR Historical Cleaners
29301	1007241171	110017128375	CLEVELAND WHITE DEVELOPMENT	531 E MAIN ST		SPARTANBURG	SC	FINDS
29301	S127670089		RESIDENCE	561 E MAIN ST		SPARTANBURG	SC	
29301	S127637587		RESIDENCE -ENCAPSULATION-	561 E MAIN ST		SPARTANBURG	SC	
29301	S127626942		WEST MAIN BAPTIST	578 W MAIN ST		SPARTANBURG	SC	
29301	S127632290		CONVERSE COLLEGE - MORRIS HALL ME	58- E MAIN ST		SPARTANBURG	SC	
29301	S127650435		CONVERSE COLLEGE KUHN HALL	580 E MAIN ST		SPARTANBURG	SC	
29301	S127632415		CONVERSE COLLEGE BOILER ROOM	580 E MAIN ST		SPARTANBURG	SC	
29301	S127634848		CONVERSE COLLEGE; FUTURE SOCCER	580 E MAIN ST		SPARTANBURG	SC	
29301	S127631678		CONVERSE COLLEGE - DEXTER BLDG - M	580 E MAIN ST		SPARTANBURG	SC	
29301	S127667583		PELL HALL - 2ND MECHANICAL ROOM	580 E MAIN ST		SPARTANBURG	SC	
29301	S127636429		CONVERSE COLLEGE MAINTENANCE SHI	580 E MAIN ST		SPARTANBURG	SC	
29301	S127632037		CONVERSE COLLEGE - MONTOMERY BLD	580 E MAIN ST		SPARTANBURG	SC	
29301	S127669557		CONVERSE COLLEGE; WILLIAMS RESIDE	580 E MAIN ST		SPARTANBURG	SC	
29301	1028689965		CONVERSE COLLEGE	580 E MAIN ST		SPARTANBURG	SC	
29301	S127631676		CONVERSE COLLEGE - GWATHMEY BLDG	580 E MAIN ST		SPARTANBURG	SC	
29301	S127631956		CONVERSE COLLEGE - MANHOLE # 27	580 E MAIN ST		SPARTANBURG	SC	
29301	S127663923		TWICHELL AUDITORIUM	580 E MAIN ST		SPARTANBURG	SC	
29301	S127670602		CONVERSE COLLEGE - MONTGOMERY BI	580 E MAIN ST		SPARTANBURG	SC	
29301	S119109591		PELL HALL - 600 SF WING - SELECTIVE DE	580 E MAIN ST		SPARTANBURG	SC	
29301	S127632216		CONVERSE COLLEGE FINANCIAL AID OFF	580 E MAIN ST		SPARTANBURG	SC	
29301	S127632436		CONVERSE COLLEGE MORRIS HALL MEC	580 E MAIN ST		SPARTANBURG	SC	
29301	S127631677		CONVERSE COLLEGE - GWATHMEY BLDG	580 E MAIN ST		SPARTANBURG	SC	
29301	S127670665		CONVERSE COLLEGE - GAZEEBO MAN-H	580 E MAIN ST		SPARTANBURG	SC	
29301	U003975621	13086	CONVERSE COLLEGE	580 E MAIN ST		SPARTANBURG	SC	UST
29301	S127671508		CONVERSE COLLEGE - WILSON HALL ME	580 E MAIN ST		SPARTANBURG	SC	
29301	S127631955		CONVERSE COLLEGE - MANHOLE # 12	580 E MAIN ST		SPARTANBURG	SC	
29301	S127639803		CONVERSE COLLEGE - MONTGOMERY BI	580 E MAIN ST		SPARTANBURG	SC	
29301	S127634687		CONVERSE COLLEGE; GEE COTTAGE	580 E MAIN ST		SPARTANBURG	SC	
29301	S127631950		CONVERSE COLLEGE - MANHOLE # 16	580 E MAIN ST		SPARTANBURG	SC	
29301	S127671592		CONVERSE COLLEGE - GEE DINING HALL	580 E MAIN ST		SPARTANBURG	SC	
29301	S127631951		CONVERSE COLLEGE - MANHOLE # 15	580 E MAIN ST		SPARTANBURG	SC	
29301	S127631954		CONVERSE COLLEGE - MANHOLE # 13	580 E MAIN ST		SPARTANBURG	SC	
29301	S127631957		CONVERSE COLLEGE - MANHOLE # 35	580 E MAIN ST		SPARTANBURG	SC	
29301	S119113665		CONVERSE COLLEGE - PELL HALL	580 E MAIN ST		SPARTANBURG	SC	
29301	S127671086		CONVERSE COLLEGE - BOILER ROOM	580 E MAIN ST		SPARTANBURG	SC	
29301	S127632038		CONVERSE COLLEGE - BOILER ROOM	580 E MAIN ST		SPARTANBURG	SC	
29301	S127632068		CONVERSE COLLEGE-BOILER ROOM	580 E MAIN ST		SPARTANBURG	SC	
29301	S127631091		MILLIKEN BLDG MECHANICAL ROOM	580 E MAIN ST		SPARTANBURG	SC	
29301	S127639768		MONTGOMERY BLDG - CONVERSE COLLE	580 E MAIN ST		SPARTANBURG	SC	
29301	S127631998		CONVERSE COLLEGE BOILER ROOM PIT	580 E MAIN ST		SPARTANBURG	SC	

EDR ZIP Code Scan Report

ZIP	EDR-ID	Facility ID	Name	Address	Map/Dir/Dist	City	State	Databases
29301	S127623571		CONVERSE COLLEGE	580 E MAIN ST		SPARTANBURG	SC	
29301	S127631953		CONVERSE COLLEGE - MANHOLE # 21	580 E MAIN ST		SPARTANBURG	SC	
29301	S127666912		CONVERSE COLLEGE - WEST WILSON HA	580 E MAIN ST		SPARTANBURG	SC	
29301	1010002770		CONVERSE COLLEGE	580-E. MAIN STREET		SPANTANBURG	SC	FTTS
29301	1008178005		CONVERSE COLLEGE	580-E. MAIN STREET		SPANTANBURG	SC	
29301	1007240211	110017118340	3C INSPECTION	627C W MAIN ST		SPARTANBURG	SC	FINDS
29301	1022143679		NUVERA INC	659 W MAIN ST		SPARTANBURG	SC	EDR Historical Auto Stations
29301	1000835466	110002242877	AAMCO TRANSMISSION	659 W MAIN ST		SPARTANBURG	SC	RCRA-CESQG, FINDS
29301	1020509733		LARSONS MUFFLER SPARTANBURG*	662 W MAIN ST		SPARTANBURG	SC	EDR Historical Auto Stations
29301	1000103868	110002241164	VIC BAILEY LINCOLN MERCURY	703 W MAIN ST		SPARTANBURG	SC	RCRA-CESQG, FINDS
29301	U004256847		VIC BAILEY AUTO CENTER	703 W MAIN ST		SPARTANBURG	SC	LUST, UST
29301	1028701265		VIC BAILEY AUTO CENTER	703 W MAIN ST		SPARTANBURG	SC	
29301	1026650215		VIC BAILEY LINCOLN MERCURY	703 W MAIN STREET		SPARTANBURG	SC	PRP
29301	1000103870	SCD982133340	VIC BAILEY AUTO CENTER	703 WEST MAIN ST.		SPARTANBURG	SC	RCRA-NonGen
29301	S127638365		STORAGE BLDG AT M&R GRANITE	704 W MAIN ST		SPARTANBURG	SC	
29301	S123162926		706 W. MAIN STREET	706 W MAIN STREET		SPARTANBURG	SC	
29301	1004781236	110004943367	MR. RADIATOR & AIR	709 W MAIN ST		SPARTANBURG	SC	RCRA-NonGen, FINDS
29301	1001961986	110002241814	PROFESSIONAL COLLISION REPAIR	848 W MAIN ST		SPARTANBURG	SC	RCRA-CESQG, FINDS
29301	1020402053		SMITH JACK AMTIC TMSN SVC SC	850 W MAIN		SPARTANBURG	SC	EDR Historical Auto Stations
29301	1004595359	110002233093	GARMENT DYERS OF AMERICA	876 W MAIN ST		SPARTANBURG	SC	FINDS
29301	1012093865	110038798726	GARMNT DYRS OF AMER - CLOSED	876 W MAIN ST EXT		SPARTANBURG	SC	FINDS
29301	1019974714		DOOLY GEARY THOMAS	E MAIN	**	SPARTANBURG	SC	EDR Historical Cleaners
29301	1028693503		COWPENS PUMP STATION 1	E MAIN ST	**	SPARTANBURG	SC	
29301	1007239179	110017107414	COWPENS PUMP STATION 1	E MAIN ST		SPARTANBURG	SC	RCR, FINDS
29301	S127637479		ABANDONED ARBY EXXON BLDG ---REVIS	E MAIN ST	**	SPARTANBURG	SC	
29301	U003557870	18296	COWPENS PUMP STATION 1	E MAIN ST	**	SPARTANBURG	SC	GWCI, LUST, UST
29301	U003526332	18004	VERMONT PROPERTY	W MAIN ST AT S DANIEL MORGAN	U, West, 1/4 - 1/2	SPARTANBURG	SC	GWCI
29301	S127636181		FORMER PALMETTO THEATRE	170-172 E MAN ST		SPARTANBURG	SC	
29301	1020084040		SERVICEMASTER CHEROKEE COUNTY	170 MARLBORO RD		SPARTANBURG	SC	EDR Historical Cleaners
29301	1007241504	110017131851	PANGEL ABATEMENT CONTRACTING LLC	175 MARLBORO RD		SPARTANBURG	SC	FINDS
29301	S127629734		PANGEL ABATEMENT CONTRACTING LLC	175 MARLBORO RD		SPARTANBURG	SC	
29301	S127650145		ST MATTHEWS EPISCOPAL CHURCH - ED	101 ST MATTHEWS LN		SPARTANBURG	SC	
29301	S127624266		ST MATTHEWS EPISCOPAL CHURCH	101 ST MATTHEWS LN		SPARTANBURG	SC	
29301	1007651141	110019919837	SCGA PARTNERSHIP	402 MAYBURGH CT		SPARTANBURG	SC	FINDS
29301	S127621592		UNIVERSITY OF SOUTH CAROLINA	MCBRYDE BUILDING	**	SPARTANBURG	SC	
29301	S127648492		RENTAL HOUSE	218 MCDOWELL ST	**	SPARTANBURG	SC	
29301	S127648223		WOFFORD COLLEGE RENTAL HOUSE	218 MCDOWELL ST	**	SPARTANBURG	SC	
29301	S127648221		WOFFORD COLLEGE RENTAL HOUSE	228 MCDOWELL ST	**	SPARTANBURG	SC	
29301	S127671383		ABANDONED RESIDENCE	229 MCDOWELL ST	**	SPARTANBURG	SC	
29301	S127649328		VACANT RESIDENCE	229 MCDOWELL ST	**	SPARTANBURG	SC	
29301	S127648219		WOFFORD COLLEGE RENTAL HOUSE	233 MCDOWELL ST	**	SPARTANBURG	SC	
29301	S127648222		WOFFORD COLLEGE RENTAL HOUSE	234 MCDOWELL ST	**	SPARTANBURG	SC	
29301	S127642340		RESIDENCE WOFFORD COLLEGE PROJE	240 MCDOWELL ST	**	SPARTANBURG	SC	
29301	S127648220		WOFFORD COLLEGE RENTAL HOUSE	244 MCDOWELL	**	SPARTANBURG	SC	
29301	S127648152		WOFFORD COLLEGE ABANDONED RESID	244 MCDOWELL ST	**	SPARTANBURG	SC	
29301	S127648224		WOFFORD COLLEGE RENTAL HOUSE	247 MCDOWELL ST	**	SPARTANBURG	SC	
29301	S127632245		WOFFORD COLLEGE ABANDONED RESID	247 MCDOWELL ST	**	SPARTANBURG	SC	
29301	S127649307		ABANDONED HOUSE	250 MCDOWELL ST	**	SPARTANBURG	SC	
29301	S127649329		VACANT RESIDENCE	250 MCDOWELL ST	**	SPARTANBURG	SC	
29301	S127648218		WOFFORD COLLEGE RENTAL HOUSE	251 MCDOWELL	**	SPARTANBURG	SC	
29301	S127631999		ABANDONED RESIDENCE	259 MCDOWELL ST	**	SPARTANBURG	SC	
29301	S127646369		VACANT HOUSE	259 MCDOWELL ST	**	SPARTANBURG	SC	
29301	S127618987		RESIDENCE	310 MCDOWELL ST		SPARTANBURG	SC	
29301	S127636311		FORMER RESIDENCE	310 MCDOWELL ST		SPARTANBURG	SC	
29301	S119113756		POPPY SQUARE MALL	100 MCMILLAN RD		SPARTANBURG	SC	
29301	S119113891		POPPY SQUARE MALL	100 MCMILLIAN RD		SPARTANBURG	SC	
29301	S127669003		RESIDENCE	208 MICHAEL ST		SPARTANBURG	SC	
29301	S126294538		KENNETH WEST	221 MIDWAY DR		SPARTANBURG	SC	
29301	S127659098		RESIDENCE	172 MILAN ST		SPARTANBURG	SC	
29301	S127663554		RESIDENCE	172 MILAN ST		SPARTANBURG	SC	
29301	S127658851		HOUSE	197 MILAN ST		SPARTANBURG	SC	
29301	S127663273		RESIDENCE	210 MILAN ST		SPARTANBURG	SC	
29301	S127658850		HOUSE	210 MILAN ST		SPARTANBURG	SC	
29301	S127658854		SHED	210 MILAN ST		SPARTANBURG	SC	
29301	1007242146	110017138596	COWPENS RML	1/2 MILE WEST OF HWY 11		CHEROKEE	SC	FINDS
29301	1000204668	110001668295	SYNTHETIC IND SPARTANBURG PLANT	1 MILL RD		SPARTANBURG	SC	RCRA-NonGen, FINDS
29301	S127022202		SPARTANBURG METHODIST COLLEGE	40 MILL RD		SPARTANBURG	SC	
29301	S127022636		SPARTANBURG METHODIST COLLEGE	40 MILL RD		SPARTANBURG	SC	

EDR ZIP Code Scan Report

ZIP	EDR-ID	Facility ID	Name	Address	Map/Dir/Dist	City	State	Databases
29301	S127620298		44 MILL RD	44 MILL RD	**	SPARTANBURG	SC	
29301	S127649219		MOBILE HOME	212 MILLER LINE		SPARTANBURG	SC	
29301	S127631859		MILLIKEN RESEARCH CENTER - TEXTILE	MILLIKEN RD	**	SPARTANBURG	SC	
29301	S127631966		MILLIKEN RESEARCH CENTER (HVAC EQ	MILLIKEN RD	**	SPARTANBURG	SC	
29301	S127670978		HVAC EQUIPMENT ROOM - MILLIKEN RES	MILLIKEN RD	**	SPARTANBURG	SC	
29301	S127632351		MILLIKEN RESEARCH CENTER	MILLIKEN RD	**	SPARTANBURG	SC	
29301	S127670512		MILLIKEN RESEARCH CENTER - CHILLER	MILLIKEN RD	**	SPARTANBURG	SC	
29301	S127671292		MILLIKEN RESEARCH CENTER - BATH SH	MILLIKEN RD	**	SPARTANBURG	SC	
29301	S127670401		MILLIKEN RESEARCH CENTER	MILLIKEN RD	**	SPARTANBURG	SC	
29301	S127632236		MILLIKEN RESEARCH CENTER - PROTOT	MILLIKEN RD	**	SPARTANBURG	SC	
29301	S127671114		MILLIKEN RESEARCH CENTER - PROTOT	MILLIKEN RD	**	SPARTANBURG	SC	
29301	S127623643		MILLIKEN RESEARCH CENTER	MILLIKEN RD	**	SPARTANBURG	SC	
29301	S127670607		MILLIKEN RESEARCH CENTER - LAB ARE	MILLIKEN RD	**	SPARTANBURG	SC	
29301	S127647369		MILLIKEN RESEARCH TENTER AREA	MILLIKEN RD	**	SPARTANBURG	SC	
29301	S127670478		MILLIKEN RESEARCH CENTER - BOILER F	MILLIKEN RD	**	SPARTANBURG	SC	
29301	S127670647		MILLIKEN RESEARCH CENTER TEXTILE T	MILLIKEN RD	**	SPARTANBURG	SC	
29301	S127631422		MILLIKEN RESEARCH CENTER	MILLIKEN RD	**	SPARTANBURG	SC	
29301	S127632173		MILLIKEN RESEARCH CENTER - PROTOT	MILLIKEN RD	**	SPARTANBURG	SC	
29301	S127631746		MILLIKEN TEXTILE TESTING AREA	MILLIKEN RD	**	SPARTANBURG	SC	
29301	S127632299		MILLIKEN RESEARCH CENTER	MILLIKEN RD	**	SPARTANBURG	SC	
29301	S127631458		MILLIKEN RESEARCH CENTER BOILER R	MILLIKEN RD	**	SPARTANBURG	SC	
29301	S127671166		MILLIKEN RESEARCH CENTER - PROTOT	MILLIKEN RD	**	SPARTANBURG	SC	
29301	S127623179		MILLIKEN LAB AREA	MILLIKEN RD	**	SPARTANBURG	SC	
29301	S127631625		MILLIKEN RESEARCH CENTER	MILLIKEN RD	**	SPARTANBURG	SC	
29301	S127671194		MILLIKEN RESEARCH CENTER PROTOTY	MILLIKEN RD	**	SPARTANBURG	SC	
29301	S127671362		MILLIKEN RESEARCH CENTER	MILLIKEN RD	**	SPARTANBURG	SC	
29301	S127631728		MILLIKEN RESEARCH CENTER	MILLIKEN RD	**	SPARTANBURG	SC	
29301	S127631850		MILLIKEN RESEARCH CENTER - TEXTILE	MILLIKEN RD	**	SPARTANBURG	SC	
29301	S127631446		MILLIKEN RESEARCH CENTER	MILLIKEN RD	**	SPARTANBURG	SC	
29301	S127632003		MILLIKEN RESEARCH CENTER BOILER R	MILLIKEN RD	**	SPARTANBURG	SC	
29301	S127632162		MILLIKEN RESEARCH CENTER - PROTOT	MILLIKEN RD	**	SPARTANBURG	SC	
29301	S127631399		LAB ROOM	MILLIKEN RD	**	SPARTANBURG	SC	
29301	S127631696		MILLIKEN RESEARCH CENTER	MILLIKEN RD	**	SPARTANBURG	SC	
29301	S127631584		MILLIKEN RESEARCH CENTER - PROTOT	MILLIKEN RD	**	SPARTANBURG	SC	
29301	S127670900		MILLIKEN RESEARCH CENTER - TEXTILE	MILLIKEN RD	**	SPARTANBURG	SC	
29301	S127631336		MILLIKEN RESEARCH CENTER- LAB ROO	MILLIKEN RD	**	SPARTANBURG	SC	
29301	S127632425		MILLIKEN RESEARCH CENTER LAB	MILLIKEN RD	**	SPARTANBURG	SC	
29301	S127670050		RESIDENCE	268 MILLS AVE		SPARTANBURG	SC	
29301	S127637935		208 CHAMPION	MOBILE HOME	**	SPARTANBURG	SC	
29301	S127620124		RESIDENCE	476 MONK ST		SPARTANBURG	SC	
29301	1005791281	110002187115	MINI MART SPARTANBURG	MONTGOMERY BUILDING ROOM 108	**	SPARTANBURG	SC	FINDS
29301	1022115215		OATES OIL COMPANY INC	MONTGOMERY STE 108	**	SPARTANBURG	SC	EDR Historical Auto Stations
29301	S127629330		JOHNS MANVILLE	995 MOUNT PLEASANT RD		SPARTANBURG	SC	
29301	S127672329		JOHNS MANVILLE - BOTTLE CHIP MEZZA	995 MOUNT PLEASANT RD		SPARTANBURG	SC	
29301	S127655955		JOHNS MANVILLE - ROOF AREA 'K'	995 MOUNT PLEASANT RD		SPARTANBURG	SC	
29301	S127670832		JOHNS MANVILLE - ROOFTOP	995 MOUNT PLEASANT RD		SPARTANBURG	SC	
29301	S127634834		JOHNS MANVILLE --- VOID DUPLICATE LI	995 MOUNT PLEASANT RD		SPARTANBURG	SC	
29301	S127618172		JOHNS MANVILLE, JOHNS MANVILLE	995 MOUNT PLEASANT RD		SPARTANBURG	SC	
29301	S127644051		JOHNS MANVILLE	995 MOUNT PLEASANT RD		SPARTANBURG	SC	
29301	S127628738		JOHNS MANVILLE SPUNBOND LINE 4	995 MOUNT PLEASANT RD		SPARTANBURG	SC	
29301	U003518845	8122	ACT III BUILDING UNITED MERCHANT	NATIONAL AVE & SIGSBEE RD	**	SPARTANBURG	SC	UST
29301	1028700876		ACT III BUILDING UNITED MERCHANT	NATIONAL AVE & SIGSBEE RD	**	SPARTANBURG	SC	
29301	1007836043	110020000336	ACT III BUILDING UNITED MERCHANT	NATIONAL AVE & SIGSBEE RD	**	SPARTANBURG	SC	FINDS
29301	S119008671			1761 NAZARETH RD	**	SPARTANBURG	SC	
29301	S123792403		PIEDMONT NATURAL GAS - SPARTANBUF	1922 NAZARETH CHURCH RD		SPARTANBURG	SC	
29301	2022034641		1997 NAZARETH CHURCH RD	1997 NAZARETH CHURCH RD		SPARTANBURG	SC	HMIRS
29301	S125237583		PIEDMONT NATURAL GAS-LINE 70 HPD	2010 NAZARETH CHURCH RD		SPARTANBURG	SC	
29301	1000801745	SCD003507860	BATCHELDER BLASIUS INC	2061 NAZARETH CHURCH RD		SPARTANBURG	SC	RCRA-NonGen
29301	S127662942		OMNISOURCE SOUTHEAST	2061 NAZARETH CHURCH RD		SPARTANBURG	SC	
29301	94242235			2061 NAZARETH CHURCH RD		SPARTANBURG	SC	ERNS
29301	S127665768		OMNISOURCE SE	2061 NAZARETH CHURCH RD		SPARTANBURG	SC	
29301	S120982084		PIEDMONT NATURAL GAS	2061 NAZARETH CHURCH RD		SPARTANBURG	SC	
29301	9043268			2061 NAZARETH CHURCH ROAD		SPARTANBURG	SC	ERNS
29301	S131583042		CMC RECYCLING	2061 NAZARETH CHURCH ROAD		SPARTANBURG	SC	AIRS
29301	U004317021		7 ELEVEN 38816	2275 NAZARETH CHURCH RD		SPARTANBURG	SC	UST
29301	S127560453			NAZARETH CHURCH RD & WATERVALE D		SPARTANBURG	SC	
29301	1020804237		CIRCLE ATLANTIC SERVICE	1-85 AT NEW CUT RD	**	SPARTANBURG	SC	EDR Historical Auto Stations
29301	1022218693		A & U INC	1301 NEW CART RD	**	SPARTANBURG	SC	EDR Historical Auto Stations

EDR ZIP Code Scan Report

ZIP	EDR-ID	Facility ID	Name	Address	Map/Dir/Dist	City	State	Databases
29301	2022042713		133 NEW CUT RD.	133 NEW CUT RD.		SPARTANBURG	SC	HMIRS
29301	1027735861		HAYNE YARD	133 NEW CUT ROAD		SPARTANBURG	SC	
29301	1028075131	110071438470	HAYNE YARD	133 NEW CUT ROAD		SPARTANBURG	SC	FINDS
29301	S127664907		MCDONALDS #39-0104	2050 NEW CUT RD		SPARTANBURG	SC	
29301	S127665193		LASERFLEX SOUTH CORPORATION	230 NEW HOPE RD	**	SPARTANBURG	SC	
29301	1014835582	110041628450	ODERMATH USA INC	2751 NEW CUT RD		SPARTANBURG	SC	FINDS
29301	S116230636		ODERMATH USA INC	2751 NEW CUT RD		SPARTANBURG	SC	AIRS
29301	S117406243			548 NEW CUT RD		SPARTANBURG	SC	
29301	U003525183	8507	SIGSBEE SERVICE STATION	NEWCUT RD & TAYLOR COLQUITT RD		SPARTANBURG	SC	UST
29301	1028701246		SIGSBEE SERVICE STATION	NEWCUT RD & TAYLOR COLQUITT RD		SPARTANBURG	SC	
29301	1008009689	110002259671	NIXES HAMLET MHP	150 NIX HAMLET DR		SPARTANBURG	SC	FINDS
29301	S127670294		ALICE MURPHY RESIDENCE- CRAWL SPA	548 NONWOOD ST	**	SPARTANBURG	SC	
29301	S127664013		RESIDENCE	330 NORTHVIEW ST		SPARTANBURG	SC	
29301	S127624632		HAMMOND BUILDING	NORTHY CHURCH ST @ E ST JOHN ST	**	SPARTANBURG	SC	
29301	S127647755		RESIDENCE	555 NORWOOD ST		SPARTANBURG	SC	
29301	1007242026	110017137276	RICHARD T PROVINE DMD	1111 W O EZELL BLVD		SPARTANBURG	SC	FINDS
29301	S119119074		SGT GARY FOSTER ARMY RESERVE CEN	1400 W O EZELL BLVD	**	SPARTANBURG	SC	
29301	1007228574	110016997623	SPEEDY MART 10	1415 W O EZELL BLVD		SPARTANBURG	SC	FINDS
29301	U003525495	8428	SPEEDY MART 10	1415 W O EZELL BLVD		SPARTANBURG	SC	LUST, UST
29301	1028701167		SPEEDY MART 10	1415 W O EZELL BLVD		SPARTANBURG	SC	
29301	1016185064	110002242109	HOME DEPOT 1102	1450 W O EZELL BLVD		SPARTANBURG	SC	FINDS
29301	1021427913		MAXXON R & H INC	1460 W O EZELL BLVD		SPARTANBURG	SC	EDR Historical Auto Stations
29301	S126293679		PARK SQUARE APTS	1480 W O EZELL BLVD		SPARTANBURG	SC	
29301	S127656929		SPARTANBURG BANK	1490 W O EZELL BLVD		SPARTANBURG	SC	
29301	S127656928		SPARTANBURG BANK	1490 W O EZELL BLVD		SPARTANBURG	SC	
29301	S127669861		NATIONAL GUARD ARMORY; BLDG OFFIC	1492 W O EZELL BLVD		SPARTANBURG	SC	
29301	S127636108		NATIONAL GUARD ARMORY MAIN BUILDII	1492 W O EZELL BLVD		SPARTANBURG	SC	
29301	1007837942	110020019335	SCHOOL DISTRICT SIX	1493 W O EZELL BLVD		SPARTANBURG	SC	FINDS
29301	1007225560	110016966531	SPARTANBURG COUNTY SCHOOL DISTRI	1493 W O EZELL BLVD		SPARTANBURG	SC	FINDS
29301	1020515129		SPINX COMPANY INC	1497 W O EZELL BLVD		SPARTANBURG	SC	EDR Historical Auto Stations
29301	1020144559		CROWN CENTRAL PETROLEUM CORP	1510 W O EZELL BLVD		SPARTANBURG	SC	EDR Historical Auto Stations
29301	S128919981		FOSTER RESIDENCE	890 W O EZELL BLVD		SPARTANBURG	SC	
29301	1018804724		BELL LAUNDRY & DRY CLEANERS	W O EZEL BLVD	**	SPARTANBURG	SC	EDR Historical Cleaners
29301	1007146808	110016661361	CHARLESTON PLACE APARTMENTS	1480 W. O. EZELL BLVD		SPARTANBURG	SC	FINDS
29301	S127021978		PODS 216 OAK FOREST RD	216 OAK FOREST RD		SPARTANBURG	SC	
29301	S127469359		PODS 218 A&B OAK FOREST RD	218 OAK FOREST RD		SPARTANBURG	SC	
29301	S127022656		OAK FOREST PLAZA	224 OAK FOREST DR		SPARTANBURG	SC	
29301	S127022644		OAK FOREST PLAZA	224 OAK FOREST DR		SPARTANBURG	SC	
29301	S127022626		OAK FOREST PLAZA	224 OAK FOREST DR		SPARTANBURG	SC	
29301	S127022650		OAK FOREST PLAZA	224 OAK FOREST DR		SPARTANBURG	SC	
29301	S127022645		OAK FOREST PLAZA	224 OAK FOREST DR		SPARTANBURG	SC	
29301	S127022008		224 & 226 OAK FOREST RD PODS	224-226 OAK FOREST RD		SPARTANBURG	SC	
29301	1024403700	110070318662	CAROLINA CUSTOM	226 OAK FOREST ROAD		SPARTANBURG	SC	FINDS
29301	S127021974		PODS BUILDING OAK FOREST RD SPART.	228 OAK FOREST RD		SPARTANBURG	SC	
29301	S127622763		WESTVIEW ELEMENTARY	400 OAK GROVE RD		SPARTANBURG	SC	
29301	S127625338		WEST VIEW ELEMENTARY	400 OAK GROVE RD		SPARTANBURG	SC	
29301	S127624955		WEST VIEW ELEM - ROOF	400 OAK GROVE RD		SPARTANBURG	SC	
29301	S127626035		WEST VIEW ELEMENTARY SCHOOL	400 OAK GROVE RD		SPARTANBURG	SC	
29301	S127650008		FIRST BAPTIST CHURCH OF FAIRFOREST	430 OAK GROVE RD		SPARTANBURG	SC	
29301	1028701117		A&S MINI MART	470 OAK GROVE RD		SPARTANBURG	SC	
29301	U003623201	8378	A&S MINI MART	470 OAK GROVE RD		SPARTANBURG	SC	LUST, UST
29301	1007232853	110017041707	A&S MINI MART	470 OAK GROVE RD		SPARTANBURG	SC	FINDS
29301	S127633577		ABANDONED STRUCTURE	247 OAKLAND ST		SPARTANBURG	SC	
29301	S119118606		OUT BUILDING	256 OAKLAND AVE		SPARTANBURG	SC	
29301	S127623658		RESIDENCE	287 OAKLAND AVE		SPARTANBURG	SC	
29301	S127649451		RESIDENCE	287 OAKLAND AVE		SPARTANBURG	SC	
29301	1018801981		YOUNG COLEMAN ENTERPRISES	WEST OAKS SQUARE	**	SPARTANBURG	SC	EDR Historical Cleaners
29301	S118177286		MOORE SEWER	E OF INTERS OF SC 296 & I-26	**	SPARTANBURG	SC	NPDES
29301	1021320437		JORDAN SERVICE STATIONS INC	OFF UNION ST	**	SPARTANBURG	SC	EDR Historical Auto Stations
29301	1020146393		JORDAN SERVICE STATIONS INC	OFF UNION ST	**	SPARTANBURG	SC	EDR Historical Auto Stations
29301	1020870756		JORDANS SELF SERVICE INC	OFF UNION STREET	**	SPARTANBURG	SC	EDR Historical Auto Stations
29301	1007224881	110016959488	CALDWELLS MHP	120 OLD RIVER RD		SPARTANBURG	SC	FINDS
29301	1014835651	110041881844	WESTGATE CHRISTIAN SCHOOL	1990 OLD REIDVILLE RD		SPARTANBURG	SC	ICIS, FINDS
29301	S128541607		STORAGE SHED 2062 OLD REIDVILLE RO.	2062 OLD REIDVILLE RD		SPARTANBURG	SC	
29301	S128542274		2062 OLD REIDVILLE ROAD STORAGE SH	2062 OLD REIDVILLE ROAD		SPARTANBURG	SC	

EDR ZIP Code Scan Report

ZIP	EDR-ID	Facility ID	Name	Address	Map/Dir/Dist	City	State	Databases
29301	1005791761	110002179197	TIRE MAN	292 OLD RIVER RD		SPARTANBURG	SC	FINDS
29301	1004593998	110001673877	CROWN HEALTH CARE LAUNDRY LLC	355 OLD GREENVILLE RD		SPARTANBURG	SC	FINDS
29301	S131583032		CROWN HEALTH CARE LAUNDRY, LLC	355 OLD GREENVILLE ROAD		SPARTANBURG	SC	AIRS
29301	S111930612		FOURMILE BRANCH WATERSHED	399 OLD PETRIE RD		SPARTANBURG	SC	SHWS
29301	S106656189		STEVCOKNIT/MICKEL PLANT	655 OLD GREENVILLE HWY		SPARTANBURG	SC	NPDES, SHWS, SPILLS
29301	1000429557	110002231950	AMERITEX YARN/SPARTANBURG PLT	655 OLD GREENVILLE HWY		SPARTANBURG	SC	ICIS, RCRA-CESQG, FINDS
29301	1005790246	110002237605	STEVCOKNIT/MICKEL PLANT	655 OLD GREENVILLE HWY		SPARTANBURG	SC	FINDS
29301	U003521284	8126	FLAV O RICH INC	77 OLD GREENVILLE RD		SPARTANBURG	SC	UST
29301	1028700880		FLAV O RICH INC	77 OLD GREENVILLE RD	**	SPARTANBURG	SC	
29301	1007245514	110017173734	FLAV O RICH INC	77 OLD GREENVILLE RD	**	SPARTANBURG	SC	FINDS
29301	1000165792	110002242341	EVAC CORPORATION	9601 OLD GREENVILLE HWY 29		SPARTANBURG	SC	RCRA-NonGen, FINDS
29301	U000483910	8483	UNION OIL CO OF CALIF	OLD HWY 9	**	SPARTANBURG	SC	UST
29301	1028701222		UNION OIL CO OF CALIF	OLD HWY 9	**	SPARTANBURG	SC	
29301	1028701306		PETROLEUM WORLD INC	OLD UNION HWY	**	SPARTANBURG	SC	
29301	1007256521	110017294514	PETROLEUM WORLD INC	OLD UNION HWY	**	SPARTANBURG	SC	FINDS
29301	U003524282	8571	PETROLEUM WORLD INC	OLD UNION HWY		SPARTANBURG	SC	LUST, UST
29301	1007256600	110017295336	AMOCO OIL CO	OLD UNION RD	**	SPARTANBURG	SC	FINDS
29301	S127636170		RESIDENCE	541 OSAGE ST		SPARTANBURG	SC	
29301	S127618923		ABANDONED RESIDENCE (WOFFORD CO	541 OSAGE ST		SPARTANBURG	SC	
29301	S127646038		RESIDENCE	581 OSAGE ST		SPARTANBURG	SC	
29301	S127645893		ABANDONED RESIDENCE	581 OSAGE ST		SPARTANBURG	SC	
29301	S127647262		ABANDONED RESIDENCE	585 OSAGE ST		SPARTANBURG	SC	
29301	S127647359		VACANT HOUSE	585 OSAGE ST		SPARTANBURG	SC	
29301	S127670823		RESIDENCE	770 OTIS BLVD		SPARTANBURG	SC	
29301	2001552644			PALMETTO LANDFILL	**	SPARTANBURG	SC	ERNS
29301	99507430			PALMETTO LANDFILL	**	SPARTANBURG	SC	ERNS
29301	S127640555		RESIDENCE	428 E PARK DR		SPARTANBURG	SC	
29301	S127670010		RESIDENCE, 431 N PARK DRIVE, SPARTA	431 N PARK DR		SPARTANBURG	SC	
29301	S127631052		ABANDONED RESIDENCE (CRAWL SPACE	431 N PARK DR		SPARTANBURG	SC	
29301	1000128868	SCD000640896	A-1 PUMPING SERVICE INC	PATCH DR		SPARTANBURG	SC	RCRA-NonGen
29301	1016240223	110007829387	A-1 PUMPING SERVICE INC	PATCH DR		SPARTANBURG	SC	FINDS
29301	S126293634		DUNCAN RESIDENCE	100 PATRICK ST		SPARTANBURG	SC	
29301	1004781248	SCR000761536	SAMS CLUB 8142	200 PEACHWOOD CENTRE DR		SPARTANBURG	SC	RCRA-NonGen
29301	1001818769	110004943438	SAMS CLUB 8142	200 PEACHWOOD CENTRE DR		SPARTANBURG	SC	RCRA-CESQG, FINDS
29301	1028694159		SAMS CLUB 8142	200 PEACHWOOD CTR DR		SPARTANBURG	SC	
29301	U003943104	18987	SAMS CLUB 8142	200 PEACHWOOD CTR DR		SPARTANBURG	SC	UST
29301	S127641851		VACANT RESIDENCE	134 PEARL ST	**	SPARTANBURG	SC	
29301	S127647360		VACANT HOUSE	140 E PEARL ST		SPARTANBURG	SC	
29301	S127635477		ABANDONED BLDG	148 PEARL ST	**	SPARTANBURG	SC	
29301	S127635530		RESIDENCE SHED	148 PEARL ST	**	SPARTANBURG	SC	
29301	S127646983		RESIDENCE	155 PEARL ST	**	SPARTANBURG	SC	
29301	S127671156		ABANDONED RESIDENCE - CRAWL SPAC	155 PEARL ST	**	SPARTANBURG	SC	
29301	S127620248		RESIDENCE	182 PEARL ST	**	SPARTANBURG	SC	
29301	S127643048		PHYLLIS GOINS COURTS BLDG 19	PEIDMONT ST	**	SPARTANBURG	SC	
29301	S127643205		PHYLLIS GOINS COURTS BLDG 36	PEIDMONT ST	**	SPARTANBURG	SC	
29301	S127643049		PHYLLIS GOINS COURTS BLDG 20	PEIDMONT ST	**	SPARTANBURG	SC	
29301	S127643042		PHYLLIS GOINS COURTS BLDG 9	PEIDMONT ST	**	SPARTANBURG	SC	
29301	S127643045		PHYLLIS GOINS COURTS BLDG 10	PEIDMONT ST	**	SPARTANBURG	SC	
29301	S127643219		PHYLLIS GOINS COURTS BLDG 59	PEIDMONT ST	**	SPARTANBURG	SC	
29301	S127643207		PHYLLIS GOINS COURTS BLDG 38	PEIDMONT ST	**	SPARTANBURG	SC	
29301	S127643046		PHYLLIS GOINS COURTS BLDG 11	PEIDMONT ST	**	SPARTANBURG	SC	
29301	S127643220		PHYLLIS GOINS COURTS BLDG 60	PEIDMONT ST	**	SPARTANBURG	SC	
29301	S127642904		PHYLLIS GOINS COURTS BUILDING #2	PEIDMONT ST	**	SPARTANBURG	SC	
29301	S127643041		PHYLLIS GOINS COURTS BLDG 13	PEIDMONT ST	**	SPARTANBURG	SC	
29301	S127643233		PHYLLIS GOINS COURTS BLDG 50	PEIDMONT ST	**	SPARTANBURG	SC	
29301	S127643231		PHYLLIS GOINS COURTS BLDG 48	PEIDMONT ST	**	SPARTANBURG	SC	
29301	S127643047		PHYLLIS GOINS COURTS BLDG 12	PEIDMONT ST	**	SPARTANBURG	SC	
29301	S127643040		PHYLLIS GOINS COURTS BLDG 14	PEIDMONT ST	**	SPARTANBURG	SC	
29301	S127643059		PHYLLIS GOINS COURTS BLDG 27	PEIDMONT ST	**	SPARTANBURG	SC	
29301	S127643221		PHYLLIS GOINS COURTS BLDG 61	PEIDMONT ST	**	SPARTANBURG	SC	
29301	S127643230		PHYLLIS GOINS COURTS BLDG 47	PEIDMONT ST	**	SPARTANBURG	SC	
29301	S127643052		PHYLLIS GOINS COURTS BLDG 23	PEIDMONT ST	**	SPARTANBURG	SC	
29301	S127643235		PHYLLIS GOINS COURTS BLDG 51	PEIDMONT ST	**	SPARTANBURG	SC	
29301	S127643213		PHYLLIS GOINS COURTS BLDG 40	PEIDMONT ST	**	SPARTANBURG	SC	
29301	S127643232		PHYLLIS GOINS COURTS BLDG 49	PEIDMONT ST	**	SPARTANBURG	SC	
29301	S127643225		PHYLLIS GOINS COURTS BLDG 43	PEIDMONT ST	**	SPARTANBURG	SC	
29301	S127643057		PHYLLIS GOINS COURTS BLDG 26	PEIDMONT ST	**	SPARTANBURG	SC	
29301	S127643208		PHYLLIS GOINS COURTS BLDG 37	PEIDMONT ST	**	SPARTANBURG	SC	
29301	S127643224		PHYLLIS GOINS COURTS BLDG 44	PEIDMONT ST	**	SPARTANBURG	SC	
29301	S127643227		PHYLLIS GOINS COURTS BLDG 45	PEIDMONT ST	**	SPARTANBURG	SC	
29301	S127643056		PHYLLIS GOINS COURTS BLDG 25	PEIDMONT ST	**	SPARTANBURG	SC	

EDR ZIP Code Scan Report

ZIP	EDR-ID	Facility ID	Name	Address	Map/Dir/Dist	City	State	Databases
29301	S127643038		PHYLLIS GOINS COURTS BLDG 16	PEIDMONT ST	**	SPARTANBURG	SC	
29301	S127643215		PHYLLIS GOINS COURTS BLDG 58	PEIDMONT ST	**	SPARTANBURG	SC	
29301	S127643222		PHYLLIS GOINS COURTS BLDG 41	PEIDMONT ST	**	SPARTANBURG	SC	
29301	S127643050		PHYLLIS GOINS COURTS BLDG 21	PEIDMONT ST	**	SPARTANBURG	SC	
29301	S127643051		PHYLLIS GOINS COURTS BLDG 22	PEIDMONT ST	**	SPARTANBURG	SC	
29301	S127643054		PHYLLIS GOINS COURTS BLDG 24	PEIDMONT ST	**	SPARTANBURG	SC	
29301	S127643236		PHYLLIS GOINS COURTS BLDG 62	PEIDMONT ST	**	SPARTANBURG	SC	
29301	S127643223		PHYLLIS GOINS COURTS BLDG 42	PEIDMONT ST	**	SPARTANBURG	SC	
29301	S127643237		PHYLLIS GOINS COURTS BLDG 63	PEIDMONT ST	**	SPARTANBURG	SC	
29301	S127643228		PHYLLIS GOINS COURTS BLDG 46	PEIDMONT ST	**	SPARTANBURG	SC	
29301	S127643211		PHYLLIS GOINS COURTS BLDG 39	PEIDMONT ST	**	SPARTANBURG	SC	
29301	S127643039		PHYLLIS GOINS COURTS BLDG 15	PEIDMONT ST	**	SPARTANBURG	SC	
29301	S127646368		VACANT HOUSE	138 PERL ST	**	SPARTANBURG	SC	
29301	S127647153		RESIDENCE	304 PIEDMONT ST		SPARTANBURG	SC	
29301	S127647728		HOUSE	306 PIEDMONT ST		SPARTANBURG	SC	
29301	S127622407		RESIDENCE	306 PIEDMONT ST		SPARTANBURG	SC	
29301	S127646652		HOUSE	310 PIEDMONT ST		SPARTANBURG	SC	
29301	S127647894		HOUSE	311 PIEDMONT ST		SPARTANBURG	SC	
29301	S127671227		ABANDONED RESIDENT	311 PIEDMONT ST		SPARTANBURG	SC	
29301	S127622009		ABANDONED RESIDENCE	314 PIEDMONT ST		SPARTANBURG	SC	
29301	S127647154		RESIDENCE	314 PIEDMONT ST		SPARTANBURG	SC	
29301	S127622188		RESIDENCE	315 PIEDMONT ST		SPARTANBURG	SC	
29301	S127647416		HOUSE	315 PIEDMONT ST		SPARTANBURG	SC	
29301	S127648256		HOUSE	317 PIEDMONT ST		SPARTANBURG	SC	
29301	S127647155		RESIDENCE	318 PIEDMONT ST		SPARTANBURG	SC	
29301	S127647415		HOUSE	326 PIEDMONT ST		SPARTANBURG	SC	
29301	S127645692		HOUSE	326 PIEDMONT ST		SPARTANBURG	SC	
29301	S127648255		HOUSE	331 PIEDMONT ST		SPARTANBURG	SC	
29301	S127646423		CITY OF SPARTANBURG VACANT RESIDE	332 PIEDMONT ST		SPARTANBURG	SC	
29301	S127647157		RESIDENCE	333 PIEDMONT ST		SPARTANBURG	SC	
29301	S127632117		ABANDONED RESIDENCE	333 PIEDMONT ST		SPARTANBURG	SC	
29301	S127670818		ABANDONED RESIDENCE	335 PIEDMONT ST		SPARTANBURG	SC	
29301	S127645691		HOUSE	336 PIEDMONT ST		SPARTANBURG	SC	
29301	S127646653		HOUSE	338 PIEDMONT ST		SPARTANBURG	SC	
29301	S127647895		HOUSE	339 PIEDMONT ST		SPARTANBURG	SC	
29301	S127647563		RESIDENCE	341 PIEDMONT ST		SPARTANBURG	SC	
29301	S127645768		HOUSE	342 PIEDMONT ST		SPARTANBURG	SC	
29301	S127648108		HOUSE	343 PIEDMONT ST		SPARTANBURG	SC	
29301	S127645447		HOUSE	346 PIEDMONT ST		SPARTANBURG	SC	
29301	S127646651		HOUSE	356 PIEDMONT ST		SPARTANBURG	SC	
29301	S127642034		PHYLLIS GOINS APTS BLDG #4	PIEDMONT ST	**	SPARTANBURG	SC	
29301	S127642903		PHYLLIS GOINS COURTS BUILDING #1	PIEDMONT ST	**	SPARTANBURG	SC	
29301	S127643106		PHYLLIS GOINS COURTS BLDG 62	PIEDMONT ST	**	SPARTANBURG	SC	
29301	S127642037		PHYLLIS GOINS APTS BLDG #7	PIEDMONT ST	**	SPARTANBURG	SC	
29301	S127642908		PHYLLIS GOINS COURTS BUILDING #6	PIEDMONT ST	**	SPARTANBURG	SC	
29301	S127643104		PHYLLIS GOINS COURTS BLDG 50	PIEDMONT ST	**	SPARTANBURG	SC	
29301	S127642038		PHYLLIS GOINS APTS BLDG #8	PIEDMONT ST	**	SPARTANBURG	SC	
29301	S127642033		PHYLLIS GOINS APTS BLDG #3	PIEDMONT ST	**	SPARTANBURG	SC	
29301	S127643107		PHYLLIS GOINS COURTS BLDG 63	PIEDMONT ST	**	SPARTANBURG	SC	
29301	S127642905		PHYLLIS GOINS COURTS BUILDING #3	PIEDMONT ST	**	SPARTANBURG	SC	
29301	S127643103		PHYLLIS GOINS COURTS BLDG 49	PIEDMONT ST	**	SPARTANBURG	SC	
29301	S127642035		PHYLLIS GOINS APTS BLDG #5	PIEDMONT ST	**	SPARTANBURG	SC	
29301	S127642031		PHYLLIS GOINS APTS BLDG #1	PIEDMONT ST	**	SPARTANBURG	SC	
29301	S127642032		PHYLLIS GOINS APTS BLDG #2	PIEDMONT ST	**	SPARTANBURG	SC	
29301	S127643101		PHYLLIS GOINS COURTS BLDG 47	PIEDMONT ST	**	SPARTANBURG	SC	
29301	S127643102		PHYLLIS GOINS COURTS BLDG 48	PIEDMONT ST	**	SPARTANBURG	SC	
29301	S127643037		PHYLLIS GOINS COURTS BLDG 17	PIEDMONT ST	**	SPARTANBURG	SC	
29301	S127643100		PHYLLIS GOINS COURTS BLDG 46	PIEDMONT ST	**	SPARTANBURG	SC	
29301	S127643105		PHYLLIS GOINS COURTS BLDG 51	PIEDMONT ST	**	SPARTANBURG	SC	
29301	S127643099		PHYLLIS GOINS COURTS BLDG 45	PIEDMONT ST	**	SPARTANBURG	SC	
29301	S127642036		PHYLLIS GOINS APTS BLDG #6	PIEDMONT ST	**	SPARTANBURG	SC	
29301	S127642909		PHYLLIS GOINS COURTS BUILDING #7	PIEDMONT ST	**	SPARTANBURG	SC	
29301	S127642906		PHYLLIS GOINS COURTS BUILDING #4	PIEDMONT ST	**	SPARTANBURG	SC	
29301	S127642907		PHYLLIS GOINS COURTS BUILDING #5	PIEDMONT ST	**	SPARTANBURG	SC	
29301	S127643036		PHYLLIS GOINS COURT BLDG 18	PIEDMONT ST	**	SPARTANBURG	SC	
29301	S127645767		HOUSE	480 PILGRIM ST		SPARTANBURG	SC	
29301	S127619532		RESIDENCE @ 266 PILGRIMS ALLEY	266 PILGRIMS ALLEY		SPARTANBURG	SC	
29301	S127663136		CRESCENT HILL APTS - 121A KITCHEN	108 PINE NEEDLE DR		SPARTANBURG	SC	
29301	S127663140		CRESCENT HILL APTS - 110D BATH; M BA	108 PINE NEEDLE DR		SPARTANBURG	SC	
29301	S127663138		CRESCENT HILL APTS - 109A BEDROOM	108 PINE NEEDLE DR		SPARTANBURG	SC	
29301	S127663141		CRESCENT HILLS APTS - 129C LIVING RO	108 PINE NEEDLE DR		SPARTANBURG	SC	

EDR ZIP Code Scan Report

ZIP	EDR-ID	Facility ID	Name	Address	Map/Dir/Dist	City	State	Databases
29301	S127663139		CRESCENT HILL APTS - 122D KITCHEN AI	108 PINE NEEDLE DR		SPARTANBURG	SC	
29301	S127663137		CRESCENT HILL APTS - 121 C 2ND FL HAL	108 PINE NEEDLE DR		SPARTANBURG	SC	
29301	1000293494	SCD981471113	BENSON CADILLAC NISSAN	1100 N PINE ST		SPARTANBURG	SC	RCRA-CESQG
29301	S127649116		SPARTANBURG REGIONAL MEDICAL CEN	139 PINE COVE MANOR	**	SPARTANBURG	SC	
29301	S127648905		ABANDONED RESIDENCE	139 PINE GROVE MANOR		SPARTANBURG	SC	
29301	S127619215		OLD EXPRESS MUSIC ---REVISED DATE---	159 S PINE ST		SPARTANBURG	SC	
29301	S127636908		OLD EXPRESS MUSIC	159 S PINE ST		SPARTANBURG	SC	
29301	S127650478		UNOCCUPIED RESIDENCE	211 PINE GROVE RD		SPARTANBURG	SC	
29301	S127650477		UNOCCUPIED RESIDENCE	211 PINE GROVE RD		SPARTANBURG	SC	
29301	S127637183		ABANDONED HOUSE - 212 PINE GROVE M	212 PINE GROVE MANOR		SPARTANBURG	SC	
29301	1020169845		WARD M FRANK CO	215 S PINE STREET		SPARTANBURG	SC	EDR Historical Auto Stations
29301	1020596291		PINE ST CHEVRON WRCKR SVC	2268 PINE STREET		SPARTANBURG	SC	EDR Historical Auto Stations
29301	S127658838		FORMER YMCA	260 PINE ST	**	SPARTANBURG	SC	
29301	S127662698		FORMER YMCA	260 S PINE ST		SPARTANBURG	SC	
29301	S127630480		KOHLER CO; CHILLER ON MEZZ IN LOCKE	4000 S PINE ST		SPARTANBURG	SC	
29301	S127666601		KOHLER CO - GLAZE DEPT,	4000 S PINE ST		SPARTANBURG	SC	
29301	U004291603		KOHLER CO	4000 S PINE ST		SPARTANBURG	SC	LUST, UST
29301	S127631108		KOHLER CORP DRYER #14	4000 S PINE ST		SPARTANBURG	SC	
29301	S127632713		KOHLER COMPANY KILN #3	4000 S PINE ST		SPARTANBURG	SC	
29301	S127631759		KOHLER CORPORATION - UNIT 'B' MEZZA	4000 S PINE ST		SPARTANBURG	SC	
29301	S127632380		KOHLER COMPANY - KILN #10	4000 S PINE ST		SPARTANBURG	SC	
29301	1000280453	8143	KOHLER CO PLASTICS PLANT	4000 S PINE ST		SPARTANBURG	SC	UST
29301	S127632097		KOHLER CORPORATION	4000 S PINE ST		SPARTANBURG	SC	
29301	S127632544		KOHLER CO CASTING SHOP	4000 S PINE ST		SPARTANBURG	SC	
29301	S127670399		KOHLER CORP KILN ROOM PC FAN #1	4000 S PINE ST		SPARTANBURG	SC	
29301	S127631712		KOHLER CO MEZZANINE HOT WATER TAI	4000 S PINE ST		SPARTANBURG	SC	
29301	S127632017		KOHLER CORPORATION	4000 S PINE ST		SPARTANBURG	SC	
29301	1026417209	110070733962	KOHLER CO	4000 S PINE ST		SPARTANBURG	SC	FINDS
29301	S127671099		KOHLER CORPORATION- SLIP DEPT,	4000 S PINE ST		SPARTANBURG	SC	
29301	S127670348		KOHLER CORPORATION BOILER ROOM -E	4000 S PINE ST		SPARTANBURG	SC	
29301	1007114293	29304KHLRC40	KOHLER COMPANY	4000 S PINE ST		SPARTANBURG	SC	AIRS, SHWS, RCRAInfo-LQG, TRIS
29301	S127631079		KOHLER COMPANY CASTING AREA UNIT	4000 S PINE ST		SPARTANBURG	SC	
29301	S127631839		KOHLER CORP BOILER ROOM SHOP	4000 S PINE ST		SPARTANBURG	SC	
29301	1028700895		KOHLER CO	4000 S PINE ST		SPARTANBURG	SC	
29301	S127631758		KOHLER CORPORATION - CHILLER ROOM	4000 S PINE ST		SPARTANBURG	SC	
29301	S127631498		KOHLER CORP - WAREHOUSE CASTING A	4000 S PINE ST		SPARTANBURG	SC	
29301	S127630442		KOHLER COMPANY A UNIT AC MOLD ROC	4000 S PINE ST		SPARTANBURG	SC	
29301	S127665497		KOHLER COMPANY - E UNIT PACKING DE	4000 S PINE ST		SPARTANBURG	SC	
29301	S127632765		KOHLER COMPANY - MOLD SHOP	4000 S PINE ST		SPARTANBURG	SC	
29301	S127631444		KOHLER CORP,-B CHILLER ROOM	4000 S PINE ST		SPARTANBURG	SC	
29301	S127632447		KOHLER COMPANY - LADIES LOCKER RO	4000 S PINE ST		SPARTANBURG	SC	
29301	S127642969		MECHANICAL MEZZANINE KOHLER CORP	4000 S PINE ST		SPARTANBURG	SC	
29301	S127632305		KOHLER CO PRESSURE CASTING AREA	4000 S PINE ST		SPARTANBURG	SC	
29301	S127632460		KOHLER COMPANY - CASTING WAREHOU	4000 S PINE ST		SPARTANBURG	SC	
29301	S127632297		KOHLER - ROOF TOP STEAM RELEASE VA	4000 S PINE ST		SPARTANBURG	SC	
29301	S127631461		KOHLER CORPORATION C AIR WASHER	4000 S PINE ST		SPARTANBURG	SC	
29301	S127631808		KOHLER CORP MOLDING SHOP	4000 S PINE ST		SPARTANBURG	SC	
29301	S127630735		KOHLER CO; A C UNIT D	4000 S PINE ST		SPARTANBURG	SC	
29301	S127665801		KOHLER COMPANY GREENWARE DEPT,	4000 S PINE ST		SPARTANBURG	SC	
29301	S127670475		KOHLER CORP - MECHANICAL MEZZANIN	4000 S PINE ST		SPARTANBURG	SC	
29301	S127671209		KOHLER CORPORATION D UNIT MEZZANI	4000 S PINE ST		SPARTANBURG	SC	
29301	U004254868		FORMER EMRO UNIT 627	809 N PINE ST		SPARTANBURG	SC	RCR, LUST, UST
29301	1029102641		FORMER EMRO UNIT 627	809 N PINE ST		SPARTANBURG	SC	
29301	1020319009		WHITES AMERICAN SERVICE STATN	840 S PINE ST		SPARTANBURG	SC	EDR Historical Auto Stations
29301	S127637354		BEAUMONT MILLS (MAIN MILL)	N PINE & E CLEVELAND	**	SPARTANBURG	SC	
29301	S127631190		BEAUMONT MILLS - MAIN MILL	N PINE & E CLEVELAND	**	SPARTANBURG	SC	
29301	S127619375		BEAUMONT MILLS MAIN MILL	N PINE & E CLEVELAND	**	SPARTANBURG	SC	
29301	S127637344		OLD BEAUMONT MILLS	N PINE & E CLEVELAND	**	SPARTANBURG	SC	
29301	S127633921		GIBBS INTERNATIONAL; BEAUMONT MILL	PINE ST	**	SPARTANBURG	SC	
29301	S127633405		BEAUMONT MILL; PHASE E; AIR WASHER	PINE ST	**	SPARTANBURG	SC	
29301	S127637215		RESIDENCE 212 PINEGROVE MANOR	212 PINEGROVE MANOR		SPARTANBURG	SC	
29301	S127648714		LAWRENCE RESIDENCE	245 PINEVILLE RD		SPARTANBURG	SC	
29301	1020054086		ONE HOUR CLEANERS SPARTANBURG*	16 PINEWOOD SHOPPING CTR	**	SPARTANBURG	SC	EDR Historical Cleaners
29301	1020054104		ONE HOUR CLEANERS SPARTANBURG*	PINEWOOD SHPG CTR	**	SPARTANBURG	SC	EDR Historical Cleaners
29301	S121267345		DUKE ENERGY SPARTANBURG TIE	256 PIONEER PL		SPARTANBURG	SC	
29301	1028074620	110071437876	CONCRETE RECYCLING	521 MT PLEASANT RD		SPARTANBURG	SC	FINDS
29301	1027734003		CONCRETE RECYCLING	521 MT PLEASANT RD		SPARTANBURG	SC	

EDR ZIP Code Scan Report

ZIP	EDR-ID	Facility ID	Name	Address	Map/Dir/Dist	City	State	Databases
29301	S127624166		TEIJIN MONOFILAMENT	995 MT PLEASANT RD		SPARTANBURG	SC	
29301	S127631378		JOHNS MANVILLE CO ROOF -DISPOSAL E	995 MT PLEASANT RD		SPARTANBURG	SC	
29301	S127633547		JOHNS MANSVILLE	995 MT PLEASANT RD		SPARTANBURG	SC	
29301	S127632091		JOHNS MANVILLE - 3RD FLOOR AND ROC	995 MT PLEASANT RD		SPARTANBURG	SC	
29301	S127630592		JOHNS MANSVILLE CORP	995 MT PLEASANT RD		SPARTANBURG	SC	
29301	S127670392		JOHNS MANVILLE-OUTDOOR PIPE RACK	995 MT PLEASANT RD		SPARTANBURG	SC	
29301	S127631836		JOHNS MANVILLE ROOF	995 MT PLEASANT RD		SPARTANBURG	SC	
29301	S127617953		JOHNS MANSVILLE PLANT	995 MT PLEASANT RD		SPARTANBURG	SC	
29301	S127666864		JOHNS MANVILLE - ROOFTOP	995 MT PLEASANT RD		SPARTANBURG	SC	
29301	S127630737		JOHNS MANVILLE CORP	995 MT PLEASANT RD		SPARTANBURG	SC	
29301	S127671123		JOHNS MANVILLE - ROOFTOP	995 PLEASANT RD	**	SPARTANBURG	SC	
29301	S128919775		LEON DYERS 5206 POGUE ST SPARTANB	5206 POGUE ST		SPARTANBURG	SC	
29301	S118868538			POINSETTA ST & GARRETTT RD		SPARTANBURG	SC	
29301	S126293775		RESIDENCE	620 POPULAR DR		SPARTANBURG	SC	
29301	1020801190		CAPER HOUSE INC	103 S PORT RD		SPARTANBURG	SC	EDR Historical Auto Stations
29301	S127666185		SPARTANBURG METHODIST COLLEGE - L	1000 POWELL MILL RD		SPARTANBURG	SC	
29301	S119120929		JUDD RESIDENCE HALL - REAR WING	1000 POWELL MILL RD		SPARTANBURG	SC	
29301	S127656678		JTPA BUILDING	1000 POWELL MILL RD		SPARTANBURG	SC	
29301	1007241944	110017136419	WESTGATE FAMILY PHYSICIANS	105 POWELL MILL RD		SPARTANBURG	SC	FINDS
29301	1007228348	110016995322	FRICK AND JONES PA	111 POWELL MILL RD		SPARTANBURG	SC	FINDS
29301	1007233966	110017053347	H CLINTON BELK DMD	115 POWELL MILL RD		SPARTANBURG	SC	FINDS
29301	1007224106	110016951388	B H SATTERFIELD DMD	125 POWELL MILL RD		SPARTANBURG	SC	FINDS
29301	S126293508		POWER MILL ROAD DENTAL OFFICE	125 POWELL MILL RD		SPARTANBURG	SC	
29301	1007239934	110017115290	J TODD BROWN DMD	125 POWELL MILL RD STE C		SPARTANBURG	SC	FINDS
29301	S123162792		CROWN POINTE APARTMENTS UNIT D - 1	201 POWELL MILL RD		SPARTANBURG	SC	
29301	1007122499	110016661343	ROSE HILL APARTMENTS	201 POWELL MILL RD		SPARTANBURG	SC	FINDS
29301	1007242005	110017137034	WESTSIDE DENTAL HLT	380 POWELL MILL RD		SPARTANBURG	SC	FINDS
29301	S127644431		PRINCE HALL APTS - BLD 2 - APT 11	PRINCE HALL RD	**	SPARTANBURG	SC	
29301	S127623344		PRINCE HALL APTS - BLDG 6 - APT 9	PRINCE HALL RD	**	SPARTANBURG	SC	
29301	S127623550		PRINCE HALL APTS - APT #16 BLDG #6	PRINCE HALL RD	**	SPARTANBURG	SC	
29301	S127644429		PRINCE HALL APTS - BLD 1 - APT 22	PRINCE HALL RD	**	SPARTANBURG	SC	
29301	S127621894		PRINCE HALL APARTMENTS - APT #5 - BU	PRINCE HALL RD	**	SPARTANBURG	SC	
29301	S127622170		PRINCE HALL APTS - BLDG 6 - APT 4	PRINCE HALL RD	**	SPARTANBURG	SC	
29301	S127622908		PRINCE HALL APARTMENTS - BLDG 7 - AF	PRINCE HALL RD	**	SPARTANBURG	SC	
29301	S127622850		PRINCE HALL APARTMENTS BLDG 4 APT	PRINCE HALL RD	**	SPARTANBURG	SC	
29301	S127644430		PRINCE HALL APTS - BLD 1 - APT 17	PRINCE HALL RD	**	SPARTANBURG	SC	
29301	S127644281		PRINCE HALL APARTMENTS - BLD 1 - APT	PRINCE HALL RD	**	SPARTANBURG	SC	
29301	S127645238		PRINCE HALL APTS- BLDG 7-APT 12	PRINCE HALL RD	**	SPARTANBURG	SC	
29301	S127623888		PRINCE HALL APARTMENTS - BLDG 5, AP	PRINCE HALL RD	**	SPARTANBURG	SC	
29301	S127622851		PRINCCE HALL RDE HALL APARTMENTS I	PRINCE HALL RD	**	SPARTANBURG	SC	
29301	S127621895		PRINCE HALL APARTMENTS - APT #15 - B	PRINCE HALL RD	**	SPARTANBURG	SC	
29301	S127623551		PRINCE HALL APTS - APT # 11 BKDG #3	PRINCE HALL RD	**	SPARTANBURG	SC	
29301	S127645258		PRINCE HALL APARTMENTS - BLD #6, AP	PRINCE HALL RD	**	SPARTANBURG	SC	
29301	S127623887		PRINCE HALL APTS - BLDG 5, APT 4	PRINCE HALL RD	**	SPARTANBURG	SC	
29301	S127644282		PRINCE HALL APTS - BUILDING 2 - APT 14	PRINCE HALL RD	**	SPARTANBURG	SC	
29301	S127645237		PRINCE HALL APTS BLDG 6-APT 11	PRINCE HALL RD	**	SPARTANBURG	SC	
29301	S127624017		PRINCE HALL APTS - APT 10, BLDG 7	PRINCE HALL RD	**	SPARTANBURG	SC	
29301	S127621073		PRINCE HALL APTS BLDG 1- APT 23	PRINCE HALL RD	**	SPARTANBURG	SC	
29301	S127641535		PRINCE HALL APTS BLDG 3	PRINCE HALL RD	**	SPARTANBURG	SC	
29301	S127621897		PRINCE HALL APRATMENTS - APARTMEN	PRINCE HALL RD	**	SPARTANBURG	SC	
29301	S127623549		PRINCE HALL APTS - APT #17 BLDG #8	PRINCE HALL RD	**	SPARTANBURG	SC	
29301	S127621896		PRINCE HALL APARTMENTS - APARTMEN	PRINCE HALL RD	**	SPARTANBURG	SC	
29301	S127624018		PRINCE HALL APTS - APT 4, BLDG 3	PRINCE HALL RD	**	SPARTANBURG	SC	
29301	S127641536		PRINCE HALL APTS BLDG 6	PRINCE HALL RD	**	SPARTANBURG	SC	
29301	S127645239		PRINCE HALL APTS- BLDG 7-APT 15	PRINCE HALL RD	**	SPARTANBURG	SC	
29301	S127644408		PRINCE HALL APARTMENTS BLD 2 - APT 3	PRINCE HALL RD	**	SPARTANBURG	SC	
29301	S127623343		PRINCE HALL APTS - BLDG 1 - APT 18	PRINCE HALL RD	**	SPARTANBURG	SC	
29301	S127641534		PRINCE HALL APTS BLDG 1	PRINCE HALL RD	**	SPARTANBURG	SC	
29301	S127641537		PRINCE HALL APTS BLDG 7	PRINCE HALL RD	**	SPARTANBURG	SC	
29301	S127645257		PRINCE HALL APARTMENTS - BLD #6, AP	PRINCE HALL RD	**	SPARTANBURG	SC	
29301	S127621074		PRINCE HALL APTS - BLDG 1 -APT 24	PRINCE HALL RD	**	SPARTANBURG	SC	
29301	S127622909		PRINCE HALL APTS - BLDG 6 - APT 15	PRINCE HALL RD	**	SPARTANBURG	SC	
29301	S127641947		PRINCE HALL APARTMENTS	PRINCE HALL RD	**	SPARTANBURG	SC	
29301	S127644407		PRINCE HALL APARTMENTS - BLD 2 - APT	PRINCE HALL RD	**	SPARTANBURG	SC	
29301	S127645256		PRINCE HALL APARTMENTS - BLD #2, AP	PRINCE HALL RD	**	SPARTANBURG	SC	
29301	S127622849		PRINCE HALL APARTMENTS BLDG 4 APT	PRINCE HALL RD	**	SPARTANBURG	SC	
29301	S128920555		AMANDA LAYTON	122 PUEBLO ST		SPARTANBURG	SC	
29301	S127636478		FORMER RESDIENCE	PURSER LN	**	SPARTANBURG	SC	
29301	S127636483		FORMER RESIDENCE	PURSER LN	**	SPARTANBURG	SC	
29301	S127621732		ABANDONED RESIDENCE	35 RAILROAD ST		SPARTANBURG	SC	

EDR ZIP Code Scan Report

ZIP	EDR-ID	Facility ID	Name	Address	Map/Dir/Dist	City	State	Databases
29301	S127646761		RESIDENCE	35 RAILROAD ST		SPARTANBURG	SC	
29301	S127021879		184 RAINDROP ST	184 RAINDROP STREET		SPARTANBURG	SC	
29301	S127619472		DWELLING @ 199 RAINDROP STREET	199 RAINDROP ST		SPARTANBURG	SC	
29301	S127637825		RESIDENCE @ 199 RAINDROP ST, SPART	199 RAINDROP ST		SPARTANBURG	SC	
29301	S127663039		RESIDENCE	214 RAINDROP ST		SPARTANBURG	SC	
29301	S126293656		RESIDENCE	12 RAINTREE DR	**	SPARTANBURG	SC	
29301	S119119039		HOUSE	21 RAVENWOOD LN		SPARTANBURG	SC	
29301	1024922317		PACOLET RIVER PIT	RAY BLACKLEY RD.		SPARTANBURG	SC	
29301	1020627635		JACKSONS EXXON STATION	1823 REEDVILLE RD	**	SPARTANBURG	SC	EDR Historical Auto Stations
29301	1021843524		JACKSONS EXXON STATION	1823 REEDVILLE ROAD	**	SPARTANBURG	SC	EDR Historical Auto Stations
29301	S119110293		TRELLEBORG WHEEL SYSTEMS AMERIC/	790 REEVES ST		SPARTANBURG	SC	
29301	S108951950		TRELLEBORG WHEEEL SYSTEMS AMERI(	790 REEVES ST		SPARTANBURG	SC	AIRS
29301	S119121355		PPG BUILDING - OVEN C	790 REEVES ST		SPARTANBURG	SC	
29301	1004780697	110002241315	TURNER FREIGHT SYSTEMS	797 REEVES STREET		SPARTANBURG	SC	RCRA-NonGen, FINDS
29301	1016119616	110000352699	TRELLEBORG COATED SYSTEMS US INC	798 REEVES ST		SPARTANBURG	SC	ICIS, FINDS
29301	1024114089		REEVES BROTHERS INC SPARTANBURG	798 REEVES STREET		SPARTANBURG	SC	
29301	1021321857		FOWLER JOHNNY C	1765 REIDSVILLE RD	**	SPARTANBURG	SC	EDR Historical Auto Stations
29301	1020433822		SPARTANBURG ICE CO INC	104 REIDVILLE RD		SPARTANBURG	SC	EDR Historical Auto Stations
29301	1004592894	110011848732	EDDLEMON MEMORIAL JR. ACADEMY	1217 REIDVILLE ROAD		SPARTANBURG	SC	FINDS
29301	1021089941		BEE LINE FOOD COMPANY	1218 REIDVILLE RD SUITE F		SPARTANBURG	SC	EDR Historical Auto Stations
29301	1007229383	110017005907	DRS COLBURN AND MARSHALL	1410 REIDVILLE RD		SPARTANBURG	SC	FINDS
29301	1021286490		BRADDOCK FRANK H	1505 REIDVILLE RD	**	SPARTANBURG	SC	EDR Historical Auto Stations
29301	1021901742		WHITTEN BILLY G	1505 REIDVILLE RD	**	SPARTANBURG	SC	EDR Historical Auto Stations
29301	1019947642		CAMELOT CLEANERS	1600 REIDVILLE RD	**	SPARTANBURG	SC	EDR Historical Cleaners
29301	1004780476	110002242813	CAMELOT CLEANERS	1600 REIDVILLE ROAD		SPARTANBURG	SC	RCRA-NonGen, FINDS
29301	S127637965		FORMER STATE FARM OFFICE	1611-A REIDVILLE RD	**	SPARTANBURG	SC	
29301	1007227747	110016989071	ROBERT B CULP III DMD	1627 REIDVILLE RD		SPARTANBURG	SC	FINDS
29301	S127621649		VACANT BUILDING	1644 REIDVILLE RD	**	SPARTANBURG	SC	
29301	1007837334	110020013251	ATKINS DEV CORP	1701 REIDVILLE RD		SPARTANBURG	SC	FINDS
29301	S127620696		MARK III PROPERTIES	1750 REIDVILLE RD	**	SPARTANBURG	SC	
29301	S127635814		WAFFLE HOUSE	1819 REIDVILLE RD	**	SPARTANBURG	SC	
29301	1020286688		JACKSONS EXXON STATION	1823 REIDVILLE RD	**	SPARTANBURG	SC	EDR Historical Auto Stations
29301	1021275024		JACKSONS ESSO STATION	1823 REIDVILLE RD	**	SPARTANBURG	SC	EDR Historical Auto Stations
29301	1000461978	110002242369	EXXON CO. USA #45463	1823 REIDVILLE ROAD		SPARTANBURG	SC	RCRA-NonGen, FINDS
29301	1020337568		JACKSONS ESSO STATION	1825 REIDVILLE RD	**	SPARTANBURG	SC	EDR Historical Auto Stations
29301	1000575965	110002241299	TONYS USED CARS	1940 REIDVILLE RD		SPARTANBURG	SC	RCRA-NonGen, FINDS
29301	1020006688		HORTONS CLEANERS	195 REIDVILLE RD		SPARTANBURG	SC	EDR Historical Cleaners
29301	S127560012			1993 REIDVILLE RD		SPARTANBURG	SC	
29301	1022011033		MAXXON R & H INC	1994 REIDVILLE RD		SPARTANBURG	SC	EDR Historical Auto Stations
29301	1020596163		ROSER MANAGEMENT GROUP LLC	2001 REIDVILLE RD		SPARTANBURG	SC	EDR Historical Auto Stations
29301	1028701171		SC518	2307 REIDVILLE RD		SPARTANBURG	SC	
29301	U004291624		SC518	2307 REIDVILLE RD		SPARTANBURG	SC	LUST, UST
29301	1028695012		QUIKTRIP 1126	2313 REIDVILLE RD		SPARTANBURG	SC	
29301	S119120844		QUIK TRIPS CORPORATION	2313 REIDVILLE RD		SPARTANBURG	SC	
29301	U004255350		QUIKTRIP 1126	2313 REIDVILLE RD		SPARTANBURG	SC	UST
29301	1007235287	110017067001	QSL PLUS-QUALITY SERVICES LABORAT(	2313-H REIDVILLE RD		SPARTANBURG	SC	FINDS
29301	1021522478		AZA INC	2391 REIDVILLE RD		SPARTANBURG	SC	EDR Historical Auto Stations
29301	1028689334		ONE STOP SUNOCO 2	2391 REIDVILLE RD		SPARTANBURG	SC	
29301	S118868497		ONE STOP SUNOCO 2	2391 REIDVILLE RD		SPARTANBURG	SC	ALLSITES, AUL, SHWS
29301	U003988165	12389	GAS STATION STORAGE	2391 REIDVILLE RD		SPARTANBURG	SC	BROWNFIELDS, VCP, LUST, UST
29301	1016037005	110070749258	CVS PHARMACY 3586	2397 REIDVILLE RD		SPARTANBURG	SC	FINDS
29301	1014961199	SCR000774026	CVS PHARMACY 3586	2397 REIDVILLE RD		SPARTANBURG	SC	RCRA-CESQG
29301	S113669343			2397 REIDVILLE RD		SPARTANBURG	SC	
29301	1001229780	110002185368	AMERADA HESS STATION 40379	2401 REIDVILLE RD		SPARTANBURG	SC	RCRA-NonGen, FINDS
29301	1021149428		H B & F SOUTH CAROLINA INC	2401 REIDVILLE RD		SPARTANBURG	SC	EDR Historical Auto Stations
29301	1019969893		DCI MANAGEMENT GROUP INC	2415 REIDVILLE RD		SPARTANBURG	SC	EDR Historical Cleaners

EDR ZIP Code Scan Report

ZIP	EDR-ID	Facility ID	Name	Address	Map/Dir/Dist	City	State	Databases
29301	1004780669	110002241850	DRYCLEAN USA STORE 434	2415 REIDVILLE RD		SPARTANBURG	SC	RCRA-CESQG, FINDS
29301	S105621408		QUICK AS A WINK #434	2415 REIDVILLE RD		SPARTANBURG	SC	DRYCLEANERS, SHWS
29301	1000172562	SCD981754450	QUICK AS A WINK #431	243 REIDVILLE RD	101, WSW, 1/2 - 1	SPARTANBURG	SC	BROWNFIELDS, VCP, RCRA-NonGen, SHWS
29301	1001030685	110002242467	DAVE EDWARDS TOYOTA	2450 REIDVILLE RD		SPARTANBURG	SC	RCRA-CESQG, FINDS
29301	S127639554		CAR SHOWROOM- DAVE EDWARDS TOYC	2550 REIDVILLE RD		SPARTANBURG	SC	
29301	S123791907		VIC BAILEY VOLKSWAGEN SALES AREA	2671 REIDVILLE RD		SPARTANBURG	SC	
29301	U003623473	10093	7 ELEVEN #36842	2770 REIDVILLE RD		SPARTANBURG	SC	RCR, LUST, UST
29301	1028687360		7 ELEVEN #36842	2770 REIDVILLE RD		SPARTANBURG	SC	
29301	1007232220	110017035199	HICKORY POINT REIDVILLE 32	2770 REIDVILLE RD		SPARTANBURG	SC	FINDS
29301	S127647531		HICKORY POINT STORE #32	2770 REIDVILLE RD		SPARTANBURG	SC	
29301	1020716278		CROWN CENTRAL PETROLEUM CORP	2770 REIDVILLE RD		SPARTANBURG	SC	EDR Historical Auto Stations
29301	S105621600		MASTER'S MARK CLEANERS	2799 REIDVILLE RD		SPARTANBURG	SC	BROWNFIELDS, DRYCLEANERS, VCP, SHWS
29301	1019959064		MASTERS MARK DRY CLEANERS	2799 REIDVILLE RD		SPARTANBURG	SC	EDR Historical Cleaners
29301	1000992030	SCR000000513	MASTERS MARK CLEANERS	2799 REIDVILLE RD		SPARTANBURG	SC	RCRA-CESQG
29301	1006169769	110007185330	MASTER MARK CLEANERS	2799-A REIDVILLE ROAD		SPARTANBURG	SC	FINDS
29301	1007247603	110017195131	RIDINGS QUICK SHOP	2807 REIDVILLE RD		SPARTANBURG	SC	FINDS
29301	1020519941		FAST POINT FOOD STORES INC	2811 REIDVILLE RD STE 11		SPARTANBURG	SC	EDR Historical Auto Stations
29301	1007241943	110017136400	RICHARD C MATHIS DDS	2830 REIDVILLE RD		SPARTANBURG	SC	FINDS
29301	S119117985		FIRST CITIZENS BANK	2895 REIDVILLE RD		SPARTANBURG	SC	
29301	1007240375	110017120051	PET VAC ANIMAL HOSPITAL	2920 REIDVILLE RD		SPARTANBURG	SC	FINDS
29301	1007240982	110017126439	WESTSIDE VETERINARY CLINIC - SPARTA	2935 REIDVILLE RD		SPARTANBURG	SC	FINDS
29301	S127469788		2970 REIDVILLE ROAD POOL HOUSE	2970 REIDVILLE ROAD		SPARTANBURG	SC	
29301	S127469789		2970 REIDVILLE ROAD TWO STORY RESID	2970 REIDVILLE ROAD		SPARTANBURG	SC	
29301	S127469772		2970 REIDVILLE ROAD RESIDENCE	2970 REIDVILLE ROAD		SPARTANBURG	SC	
29301	1007257593	110017305673	MARY BLACK WESTSIDE MEDICAL PARK	2995 REIDVILLE RD		SPARTANBURG	SC	FINDS
29301	1007225476	110016965676	ORTHOPAEDIC ASSOCIATES- REIDVILLE	2995 REIDVILLE RD		SPARTANBURG	SC	FINDS
29301	1020008874		IMPERIAL CLRS & LAUNDERETTE*	301 REIDVILLE RD		SPARTANBURG	SC	EDR Historical Cleaners
29301	1000280457	110002242207	FOWLER BROTHERS CLEANER & LAUNDF	3281 REIDVILLE RD		SPARTANBURG	SC	DRYCLEANERS, RCRA-CESQG, SHWS, FINDS
29301	1007256582	110017295130	REIDVILLE RD CHEVRON	4000 REIDVILLE RD		SPARTANBURG	SC	FINDS
29301	U001623550	8470	REIDVILLE ROAD CHEVRON	4000 REIDVILLE RD		SPARTANBURG	SC	LUST, UST
29301	1028701212		REIDVILLE ROAD CHEVRON	4000 REIDVILLE RD		SPARTANBURG	SC	
29301	1020519569		WESTSIDE MOBIL SERVICE CENTER	4000 REIDVILLE RD		SPARTANBURG	SC	EDR Historical Auto Stations
29301	1020287102		PATTONS GULF SERVICE STATION	401 REIDVILLE RD		SPARTANBURG	SC	EDR Historical Auto Stations
29301	1007256374	110017293025	SC518	4058 REIDVILLE RD		SPARTANBURG	SC	FINDS
29301	U001539877	8432	SC518	4058 REIDVILLE RD		SPARTANBURG	SC	GWCI
29301	1018573150		JOHNSON GROUP INC	4700 REIDVILLE RD		SPARTANBURG	SC	EDR Historical Cleaners
29301	1021184535		REIDVILLE ROAD GROCERY	5005 REIDVILLE RD	**	SPARTANBURG	SC	EDR Historical Auto Stations
29301	1021474091		RICKS MUFFLER & SERVICE CTR	547 REIDVILLE RD		SPARTANBURG	SC	EDR Historical Auto Stations
29301	1020170136		SIMPSONS VILLAGE 66	549 REIDVILLE RD		SPARTANBURG	SC	EDR Historical Auto Stations
29301	1021033469		PARK HILLS SHELL SERVICE STN	735 REIDVILLE RD		SPARTANBURG	SC	EDR Historical Auto Stations
29301	1021220222		HYATTS CHEVRON STATION	780 REIDVILLE ROAD		SPARTANBURG	SC	EDR Historical Auto Stations
29301	1018852352		DOOLY GEARY THOMAS	REIDVILLE RD	**	SPARTANBURG	SC	EDR Historical Cleaners
29301	1019974715		DOOLY GEARY THOMAS	REIDVILLE RD	**	SPARTANBURG	SC	EDR Historical Cleaners
29301	1020337252		WILLIAMS WILBURN ROBERT	REIDVILLE RD	**	SPARTANBURG	SC	EDR Historical Auto Stations
29301	1021928617		JIMS PHILLIPS 66 SERVICE STN	REIDVILLE RD	**	SPARTANBURG	SC	EDR Historical Auto Stations
29301	1007231800	110017030899	PANTRY	REIDVILLE RD & KENSINGTON DR		SPARTANBURG	SC	FINDS
29301	1020898897		SAUNDERS GULF SERVICE STATION	REIDVILLE RD AT I-26	**	SPARTANBURG	SC	EDR Historical Auto Stations
29301	1021462206		REIDVILLE ROAD GROCER	REIDVILLE ROAD	**	SPARTANBURG	SC	EDR Historical Auto Stations
29301	S127647418		HOUSE	516 RICE ST		SPARTANBURG	SC	
29301	S127622189		RESIDENCE	516 RICE ST		SPARTANBURG	SC	
29301	S127632006		ABANDONED RESIDENCE	527 RICE ST		SPARTANBURG	SC	
29301	S127645950		CITY OF SPARTANBURG RESIDENCE	527 RICE ST		SPARTANBURG	SC	
29301	1020831044		BEE LINE FOOD COMPANY	1218 RIEDSVILLE RD STE F	**	SPARTANBURG	SC	EDR Historical Auto Stations
29301	1004780750	SCD987597010	HWY 9 BODY SHOP	1370 ROLLING SPRINGS RD	**	SPARTANBURG	SC	RCRA-CESQG

EDR ZIP Code Scan Report

ZIP	EDR-ID	Facility ID	Name	Address	Map/Dir/Dist	City	State	Databases
29301	1021878935		OATES OIL COMPANY INC	ROOM 108 MONTGOMERY BLD	**	SPARTANBURG	SC	EDR Historical Auto Stations
29301	1020376421		OATES OIL COMPANY INC	ROOM 108 MONTGOMERY BLDG	**	SPARTANBURG	SC	EDR Historical Auto Stations
29301	S127617033		WENDY STAPLETON	125 ROSEMARY RD		SPARTANBURG	SC	
29301	1014199192		Goodyear Tire & Rubber Co - Spartanburg	1095 Simuel Road		Spartanburg	SC	TSCA
29301	1007258215	110017312291	BI-LO INC	C/O S&ME INC.	**	SPARTANBURG	SC	FINDS
29301	1007828638	110019926231	PINE FOREST DRAINAGE PROJECT	S&ME INC	**	SPARTANBURG	SC	FINDS
29301	S129303901		101 SAINT MATTHEW'S LANE	101 SAINT MATTHEWS LANE		SPARTANBURG	SC	
29301	S127643751		RYPER TRUCK RENTAL - MEETING ROOM	615 SAMUEL RD		SPARTANBURG	SC	
29301	S126293206		688 SAXON AVE	688 SAXON AVE		SPARTANBURG	SC	
29301	S126293228		700 SAXON AVE	700 SAXON AVE		SPARTANBURG	SC	
29301	S126293875		700 SAXON AVE	700 SAXON AVE		SPARTANBURG	SC	
29301	S127622598		RESIDENCE	78 SAXON ST		SPARTANBURG	SC	
29301	1016044535	110055021961	MAYFAIR MILLS INC	SC		SPARTANBURG	SC	FINDS
29301	S119116155		GRAHAM RESIDENCE - BATHROOMS, HAI	4616 SCHIRRA CT		SPARTANBURG	SC	
29301	1007245080	110017169222	ROGER PETERSON LLC	4640 SCHIRRA CT		SPARTANBURG	SC	FINDS
29301	S119119676		RESIDENCE	107 SCREVEN CT		SPARTANBURG	SC	
29301	1021918992		FOOD CORRAL INCORPORATED	1 SEMINOLE DRIVE	**	SPARTANBURG	SC	EDR Historical Auto Stations
29301	1027100396	SCR000789651	FORM FIT & FUNCTION LLC	350 SEMINOLE DRIVE		SPARTANBURG	SC	RCRA-CESQG
29301	1027140096	110071192929	FORM FIT & FUNCTION LLC	350 SEMINOLE DRIVE		SPARTANBURG	SC	FINDS
29301	1026947961		FORM FIT & FUNCTION LLC	350 SEMINOLE DRIVE		SPARTANBURG	SC	
29301	1005852613	110006813573	TIRE CORRAL	640 SEMINOLE DRIVE		SPARTANBURG	SC	FINDS
29301	1020170137		FOOD CORRAL INCORPORATED	SEMINOLE DRIVE	**	SPARTANBURG	SC	EDR Historical Auto Stations
29301	1000417923	SCD078063997	SPARTANBURG HOSPITAL FOR RESTORA	389 SERPENTINE DRIVE		SPARTANBURG	SC	RCRA-CESQG
29301	S127621900		SPARTANBURG HOSPITAL FOR RESTORA	389 SERPINTINE DR		SPARTANBURG	SC	
29301	S127620958		SPARTANBURG HOSPITAL FOR RESTORI	389 SERPINTINE DR		SPARTANBURG	SC	
29301	S127620821		SPARTANBURG HOSPITAL FOR RESTORA	389 SERPINTINE DR		SPARTANBURG	SC	
29301	S127620883		SPARTANBURG HOSPITAL FOR RESTORA	389 SERPINTINE DR		SPARTANBURG	SC	
29301	S127670717		SPARTANBURG HOSP FOR RESTORATIVE	389 SERPINTINE DR		SPARTANBURG	SC	
29301	S127670797		SPARTANBURG HOSPITOL FOR RESTORA	389 SERPINTINE DR		SPARTANBURG	SC	
29301	S127631688		SPARTANBURG HOSPITAL FOR RESTORI	389 SERPINTINE DR		SPARTANBURG	SC	
29301	S127022325		329 SEVEN OAKS LN	329 SEVEN OAKS LN		SPARTANBURG	SC	
29301	S127469850		1041-1043 SHADOWOOD DRIVE DUPLEX	1041-1043 SHADOWOOD DRIVE		SPARTANBURG	SC	
29301	S128541973		KELSIE HAGAN	202 SHEFFIELD DR		SPARTANBURG	SC	
29301	92118621			600 SHELL LANE		SPARTINBURG	SC	ERNS
29301	S127623537		RESIDENCE	431 SHORT ALLEN ST		SPARTANBURG	SC	
29301	S127623631		RESIDENCE	431 SHORT ALLEN ST		SPARTANBURG	SC	
29301	S127649405		RESIDENCE	431 SHORT ALLEN ST		SPARTANBURG	SC	
29301	S127636519		FORMER FREEMAN GAS BUILDING	10 SIBLEY ST	**	SPARTANBURG	SC	
29301	1012093456	110038800544	SOUTHERN WD:SPRTNBRG	SIGSBEE RD	**	SPARTANBURG	SC	FINDS
29301	1004595080	110007181094	SOUTHERN WOOD PIEDMONT	SIGSBEE ROAD	**	SPARTANBURG	SC	FINDS
29301	99470399			399 SIMS CHAPEL RD		SPARTANBURG	SC	ERNS
29301	2006784334			399 SIMS CHAPEL RD		SPARTANBURG	SC	ERNS
29301	2012012230			399 SIMS CHAPEL RD		SPARTANBURG	SC	ERNS
29301	94267017			399 SIMS CHAPEL RD		SPARTANBURG	SC	ERNS
29301	2016145219			399 SIMS CHAPEL RD		SPARTANBURG	SC	ERNS
29301	1011835820		RHONE-POULENC SURFACTANTS & SPEC	399 SIMS CHAPEL ROAD		SPARTANBURG	SC	RMP
29301	1000695856	110004941715	ERHARDT & LEIMER INC	485 SIMUAL RD		SPARTANBURG	SC	RCRA-NonGen, FINDS
29301	2000532223			1095 SIMUEL		SPARTANBURG	SC	ERNS
29301	1028701017		GOODYEAR TIRE & RUBBER CO	1095 SIMUEL RD		SPARTANBURG	SC	
29301	S127670952		GOODYEAR TIRE & RUBBER COMPANY	1095 SIMUEL RD		SPARTANBURG	SC	
29301	U004019546	8270	FORMER GOODYEAR PLANT	1095 SIMUEL RD		SPARTANBURG	SC	UIC, RCR, LUST, UST
29301	S127670776		GOOD YEAR TIRE & RUBBER CO	1095 SIMUEL RD		SPARTANBURG	SC	
29301	S127670180		GOODYEAR TIRE & RUBBER	1095 SIMUEL RD		SPARTANBURG	SC	
29301	1000232041	110000352680	GOODYEAR SPARTANBURG	1095 SIMUEL ROAD		SPARTANBURG	SC	GWCI, ICIS, RCRA-NonGen, RCR, FINDS
29301	92117981			1095 SIMUEL ROAD		SPARTANBURG	SC	ERNS
29301	1021973274		FAST FUEL NO 1	1110 SIMUEL RD		SPARTANBURG	SC	EDR Historical Auto Stations
29301	1004780043	110002242582	CAROLINA EASTERN INC	221 SIMUEL RD		SPARTANBURG	SC	RCRA-NonGen, FINDS
29301	1028701187		PLUMLEYS 66	605 SIMUEL RD		SPARTANBURG	SC	
29301	1007228659	110016998481	PLUMLEYS 66	605 SIMUEL RD		SPARTANBURG	SC	FINDS
29301	U003623253	8448	PLUMLEYS 66	605 SIMUEL RD		SPARTANBURG	SC	GWCI, LUST, UST
29301	1020691694		DOOLY G THOMAS	605 SIMUEL ROAD		SPARTANBURG	SC	EDR Historical Auto Stations
29301	1028700848		RYDER TRUCK RENTAL INC 0148A	615 SIMUEL RD		SPARTANBURG	SC	
29301	U004273488		RYDER TRUCK RENTAL INC 0148A	615 SIMUEL RD		SPARTANBURG	SC	LUST, SPILLS, UST
29301	1000211546	110002258583	RYDER TRANSPORTATION SERVICES	615 SIMUEL RD		SPARTANBURG	SC	RCRA-CESQG, FINDS

EDR ZIP Code Scan Report

ZIP	EDR-ID	Facility ID	Name	Address	Map/Dir/Dist	City	State	Databases
29301	1007243146	110017149076	RYDER TRUCK RENTAL INC 0148A	615 SIMUEL RD I 85 AT NEW CUT		SPARTANBURG	SC	FINDS
29301	U001119752	8095	RYDER TRUCK RENTAL INC 0148A	615 SIMUEL RD I 85 AT NEW CUT		SPARTANBURG	SC	GWCI
29301	1004780695	SCD987595196	PENSKE TRUCK LEASING	737B SIMUEL DR		SPARTANBURG	SC	RCRA-CESQG
29301	1016203530	110004941895	PENSKE TRUCK LEASING	737B SIMUEL DR		SPARTANBURG	SC	FINDS
29301	1005790059	110002241645	PENSKE TRUCK LEASING	747 SIMUEL RD		SPARTANBURG	SC	FINDS
29301	S122420835		ADO WAREHOUSE	851 SIMUEL RD		SPARTANBURG	SC	
29301	1016678748	110059672527	ADO COPORATION	851 SIMUEL RD		SPARTANBURG	SC	RCRA-NonGen, FINDS
29301	1024404410	110070319520	ADO CORPORATION	857 SIMUEL ROAD		SPARTANBURG	SC	FINDS
29301	1021767325		PLUMLEYS CHEVRON SERVICE STN	885 SIMUEL RD		SPARTANBURG	SC	EDR Historical Auto Stations
29301	1016119622	110000352779	HOKE INC	899 SIMUEL ROAD		SPARTANBURG	SC	ICIS, FINDS
29301	S129303404		211 SINGING WOODS LANE	211 SINGING WOODS		SPARTANBURG	SC	
29301	S127618186		SPARTANBURG DAY SCHOOL; 300 WING	1701 SKLYN DR		SPARTANBURG	SC	
29301	S127637722		MARY BLACK HOSPITAL (3RD FLOOR), 38	3800 SKYLAN DR	**	SPARTANBURG	SC	
29301	S127638088		MARY BLACK HOSPITAL - SECOND FLOOI	3800 SKYLAN DR	**	SPARTANBURG	SC	
29301	S127636530		THIRD FLOOR MARY BLACK HOSPITAL	3800 SKYLAN DR	**	SPARTANBURG	SC	
29301	S127636528		THIRD FLOOR- MARY BLACK HOSPITAL	3800 SKYLAN DR	**	SPARTANBURG	SC	
29301	S127639300		MARY BLACK HOSPITAL 6TH FLOOR	3800 SKYLAN DR	**	SPARTANBURG	SC	
29301	S127619579		MARY BLACK HOSPITAL - FIRST FLOOR	3800 SKYLAN DR	**	SPARTANBURG	SC	
29301	S127637373		MARY BLACK HOSPITAL, 3800 SKYLAN DF	3800 SKYLAN DR	**	SPARTANBURG	SC	
29301	S127638697		MARY BLACK HOSPITAL- FIFTH FLOOR	3800 SKYLAN DR	**	SPARTANBURG	SC	
29301	S127638089		MARY BLACK HOSPITAL - SECOND FLOOI	3800 SKYLAN DR	**	SPARTANBURG	SC	
29301	S127638523		MARY BLACK HOSPITAL - 1ST FLOOR - RE	3800 SKYLAN DR	**	SPARTANBURG	SC	
29301	S127638302		MARY BLACK HOSPITAL - POWERHOUSE	3800 SKYLAN DR	**	SPARTANBURG	SC	
29301	S127632058		MARY BLACK HOSPITAL - CAFETERIA HAI	4800 SKYLAN DR	**	SPARTANBURG	SC	
29301	S127617591		SPARTANBURG DAY SCHOOL	1701 SKYLYN DR		SPARTANBURG	SC	
29301	S127620496		SPARTANBURG DAY SCHOOL	1701 SKYLYN DR		SPARTANBURG	SC	
29301	S127621267		SPARTANBURG DAY SCHOOL	1701 SKYLYN DR		SPARTANBURG	SC	
29301	S127618066		SPARTANBURG DAY SCHOOL	1701 SKYLYN DR		SPARTANBURG	SC	
29301	S127619800		SPARTANBURG DAY SCHOOL	1701 SKYLYN DR		SPARTANBURG	SC	
29301	S127617518		SPARTANBURG DAY SCHOOL	1701 SKYLYN DR		SPARTANBURG	SC	
29301	S127638264		MARY BLACK HOSPITAL POWER HOUSE I	3800 SKYLYNN DR	**	SPARTANBURG	SC	
29301	S127670206		MARY BLACK HOSPITAL 2ND FLOOR SOU	3800 SKYLYNN DR	**	SPARTANBURG	SC	
29301	1021532142		JEDS FARM	SOUTH	**	SPARTANBURG	SC	EDR Historical Auto Stations
29301	1004594306	110011849571	MARKO, INC.	1310 SOUTHPORT ROAD, HIGHWAY 295 E		SPARTANBURG	SC	FINDS
29301	1028693341		WELCOME STORE	2053 SOUTHPORT RD		SPARTANBURG	SC	
29301	S127647542		RESIDENCE	2109 SOUTHPORT RD		SPARTANBURG	SC	
29301	1001120776	SCR000003616	METROMONT HARLEY SITE	3100 SOUTHPORT RD		WHITESTONE	SC	RCRA-NonGen
29301	S127645952		BRIDGE ON SOUTHPORT RD (SC-295) OV	SOUTHPORT (SC-295) AT FAIRFOREST CI	**	SPARTANBURG	SC	
29301	S127644654		BRIDGE ON SOUTHPORT RD (SC-295) OV	SOUTHPORT RD (SC-295)	**	SPARTANBURG	SC	
29301	S127643202		BRIDGE OVEDR SOUTHPORT RD (SC295)	SOUTHPOT @ FAIRFOSREST CREEK	**	SPARTANBURG	SC	
29301	S127638019		WESTGATE POINT CONFERENCE CENTEI	805 SPARTAN BLVD		SPARTANBURG	SC	
29301	1012218688	110040508723	RMT	SPARTANBURG	**	SPARTANBURG	SC	FINDS
29301	1017809634	110064287445	PERFECT PRINT	SPORT IND PARK	**	SPARTANBURG	SC	FINDS
29301	S131449224		129 SPRING VALLEY DR	129 SPRING VALLEY DR		SPARTANBURG	SC	
29301	S127622876		SPARTANBURG COUNTY SCHOOL DISTRI	375 SPRING ST		SPARTANBURG	SC	
29301	1018134567	110066985766	FAMILY DOLLAR 10891	450 SPRING ST		SPARTANBURG	SC	FINDS
29301	1018160266	SCR000780379	FAMILY DOLLAR 10891	450 SPRING ST		SPARTANBURG	SC	RCRA-CESQG
29301	1020804577		MR ZIP INC	1115 SPRINGFIELD RD	**	SPARTANBURG	SC	EDR Historical Auto Stations
29301	1020144995		MR ZIP INC	1115 SPRINGFIELD RD	**	SPARTANBURG	SC	EDR Historical Auto Stations
29301	1021091389		MR ZIP INC	115 SPRINGFIELD ROAD	**	SPARTANBURG	SC	EDR Historical Auto Stations
29301	S127644572		SHERMAN COLLEGE - FORMER SHOP - BI	2020 SPRINGFIELD RD	**	SPARTANBURG	SC	
29301	S127644582		SHERMAN COLLEGE - FORMER SHOP (BL	2020 SPRINGFIELD RD	**	SPARTANBURG	SC	
29301	S127640549		ARCADIA ELEMENTARY SCHOOL	375 SPRINGS ST		SPARTANBURG	SC	
29301	1005791170	110002188267	DONNETTE RESTAURANT	190 N ST		SPARTANBURG	SC	FINDS
29301	U003526461	8128	WAKEFIELD BUICK INC	300 W ST JOHN ST		SPARTANBURG	SC	LUST, UST
29301	1028700882		WAKEFIELD BUICK INC	300 W ST JOHN ST		SPARTANBURG	SC	
29301	S127669547		WAKEFIELD BUICK, OFFICE	300 W ST JOHN ST		SPARTANBURG	SC	
29301	S127671005		MOUNT VERNON ARKWRIGHT PLANT WE	450 NORTH ST		SPARTANBURG	SC	
29301	S127671280		MT VERNON MILLS ARKWRIGHT PLANT	450 NORTH ST		SPARTANBURG	SC	
29301	S127671055		MT VERNON ARKWRIGHT PLANT	450 NORTH ST		SPARTANBURG	SC	
29301	1003072987	SCN000407183	SPARTANBURG TRANSFORMER	STATE RTE 292 AT INTERSECTION OF I-2(		SPARTANBURG	SC	CERCLIS, SHWS
29301	S127620419		FKA WOODWARD'S CAFE	428 STE VENS ST		SPARTANBURG	SC	
29301	S105528148		LIPSCOMB PROPERTY	360 STEWART RD		SPARTANBURG	SC	SHWS
29301	S127646870		APARTMENT WITH OPEN SHED	STONERIDGE RD	**	SPARTANBURG	SC	
29301	S117884551			137 STORY ST		SPARTANBURG	SC	
29301	S126294436		149 STRIBLING CIR #A	149 STRIBLING CIR # A		SPARTANBURG	SC	

EDR ZIP Code Scan Report

ZIP	EDR-ID	Facility ID	Name	Address	Map/Dir/Dist	City	State	Databases
29301	S120980441		BASEMENT DEN	171 STRIBLING CIR		SPARTANBURG	SC	
29301	S126293568		RESIDENTIAL PROPERTY	187 STRIBLING CIR		SPARTANBURG	SC	
29301	S127648664		RESIDENCE	226 SUNNY ST		SPARTANBURG	SC	
29301	S127648603		VACANT HOUSE - INTERIOR OF HOUSE	226 SUNNY ST		SPARTANBURG	SC	
29301	1007836324	110020003155	SUNSET SUMMITS LLC	115 SUNSET CIR		SPARTANBURG	SC	FINDS
29301	S127627468		RESIDENCE	321 SUNSET CIR		SPARTANBURG	SC	
29301	S126294503		OTIS RESIDENCE	323 N TANGLEWYLDE DR		SPARTANBURG	SC	
29301	S125920826		OLES RESIDENCE	100 TENNYSON CT		SPARTANBURG	SC	
29301	1016118305	110002242261	GLOVERS INVESTMENTS	503 TEXTILE RD		SPARTANBURG	SC	FINDS
29301	1004780404	SCD987574134	GLOVERS PAINT & BODY SHOP	503 TEXTILE ROAD		SPARTANBURG	SC	RCRA-NonGen
29301	1000422029	110002190129	WYATTS BODY SHOP	517 TEXTILE RD		SPARTANBURG	SC	RCRA-CESQG, FINDS
29301	1021900062		TCB AUTOMOTIVE	517 TEXTILE RD		SPARTANBURG	SC	EDR Historical Auto Stations
29301	1004780726	110002242387	DAVIDS BODY SHOP	519 TEXTILE RD		SPARTANBURG	SC	RCRA-NonGen, FINDS
29301	1007242912	110017146685	COWPENS RCL	THICKITY MTN.5 MILE W OF HWY 11	**	CHEROKEE	SC	FINDS
29301	U003520557	8007	COWPENS RCL	THICKITY MTN5 MILE W OF HWY 11	**	CHEROKEE	SC	UST
29301	1028700772		COWPENS RCL	THICKITY MTN5 MILE W OF HWY 11	**	CHEROKEE	SC	
29301	S127647368		VACANT HOUSE	571 THOMAS ST		SPARTANBURG	SC	
29301	S127622222		ABANDONED RESIDENCE	571 THOMAS ST		SPARTANBURG	SC	
29301	S127644721		ABANDONED RESIDENCE	576 THOMAS ST		SPARTANBURG	SC	
29301	S127644640		VACANT RESIDENCE @ WOFFORD COLLI	576 THOMAS ST		SPARTANBURG	SC	
29301	S127671320		ABANDONED RESIDENCE	589 THOMAS ST		SPARTANBURG	SC	
29301	S127648846		VACANT HOUSE	589 THOMAS ST		SPARTANBURG	SC	
29301	S128919349		RESIDENTIAL STRUCTURE	190 N THOMPSON ST		SPARTANBURG	SC	
29301	S128919611		RESIDENTIAL STRUCTURE	190 N THOMPSON ST		SPARTANBURG	SC	
29301	S128919350		RESIDENTIAL STRUCTURE	190 N THOMPSON ST		SPARTANBURG	SC	
29301	S127619531		RESIDENCE @ 248 THOMPSON ST	248 THOMPSON ST		SPARTANBURG	SC	
29301	1007240888	110017125458	CLAUDE COLLINS GRADING	300 TIBBS DR		SPARTANBURG	SC	FINDS
29301	1003868513	SCD981029655	AMERICAN FAST PRINT-ROCK QUARRY	I-85 TO S-191N TO S-781 SITE AT END RD		SPARTANBURG	SC	CERCLIS-NFRAP, SHWS
29301	1007116148	110002234010	ALFRED H KNIGHT NORTH AMERICA LTD	130 TRADD ST		SPARTANBURG	SC	FINDS, RCRAInfo-LQG
29301	S131583024		ALFRED H KNIGHT NORTH AMERICA LTD	130 TRADD STREET		SPARTANBURG	SC	AIRS
29301	1012218776	110040509919	ALASKA ASSAY LABORATORIES	145 TRADD ST		SPARTANBURG	SC	FINDS
29301	1005790399	110002234680	S&ME INC SPARTANBURG	155 TRADD ST		SPARTANBURG	SC	FINDS
29301	1000835363	110002241093	WESTINGHOUSE ELECTRIC CORPORATI(	155 TRADD ST		SPARTANBURG	SC	RCRA-NonGen, FINDS
29301	1028139041	110071522724	CARDINAL PROFESSIONAL PRODUCTS -	160 TRADD STREET		SPARTANBURG	SC	FINDS
29301	1027224415		CARDINAL PROFESSIONAL PRODUCTS -	160 TRADD STREET		SPARTANBURG	SC	SSTS
29301	S131583020		INTERFLEX LASER ENGRAVERS	175 TRADD STREET		SPARTANBURG	SC	AIRS
29301	1016119280		INTERFLEX LASER ENGRAVERS	175 TRADD STREET		SPARTANBURG	SC	ICIS
29301	S127624919		WEBB RESIDENCE	214 TRAILWOOD DR		SPARTANBURG	SC	
29301	S120983838		VACANT COMMERCIAL BUILDING	150 TRELLEBORG DR	**	SPARTANBURG	SC	
29301	1018377184	110069326544	TRELLEBORG WHEEL SYSTEMS AMERICA	570 TRELLEBORG DR	**	SPARTANBURG	SC	FINDS
29301	S131583077		YOKOHAMA TWS NORTH AMERICA LNC	570 TRELLEBORG DRIVE	**	SPARTANBURG	SC	AIRS
29301	S128541529		441 TRYON ST. SPARTANBURG, SC	441 TRYON ST		SPARTANBURG	SC	
29301	U004082420	19279	CLIPPER PETROLEUM DBA CIRCLE M FO(	1006 TYGER LAKE RD		SPARTANBURG	SC	UST
29301	1020548547		EXXON ON RUN 45	1006 TYGER LAKE RD		SPARTANBURG	SC	EDR Historical Auto Stations
29301	1028694462		CLIPPER PETROLEUM DBA CIRCLE M FO(	1006 TYGER LAKE RD		SPARTANBURG	SC	
29301	1026727380	SCR000788836	MILLIKEN CHEMICAL REDWOOD DISTRIBI	1021 TYGER LAKE ROAD	**	SPARTANBURG	SC	RCRAInfo-SQG
29301	1027008308	110071063267	MILLIKEN CHEMICAL REDWOOD DISTRIBI	1021 TYGER LAKE ROAD		SPARTANBURG	SC	FINDS
29301	1026755855		MILLIKEN CHEMICAL REDWOOD DISTRIBI	1021 TYGER LAKE ROAD		SPARTANBURG	SC	
29301	1020227704		CASSTEVENS GULF SERVICE STN	1027 UNION ST		SPARTANBURG	SC	EDR Historical Auto Stations
29301	S127635086		EPISCOPAL CHURCH OF ADVENT OFFICE	151 UNION ST		SPARTANBURG	SC	
29301	S127635240		EPISCOPAL CHURCH OF THE ADVENT	151 UNION ST		SPARTANBURG	SC	
29301	S127635088		EPISCOPAL CHURCH OF ADVENT; OFFICI	151 UNION ST		SPARTANBURG	SC	
29301	1020104161		THOMAS & SONS CLEANERS INC	478 UNION ST		SPARTANBURG	SC	EDR Historical Cleaners
29301	1020054095		ONE HOUR CLEANERS SPARTANBURG*	639 UNION ST		SPARTANBURG	SC	EDR Historical Cleaners
29301	S127637105		UNIVERSITY SCHOOL, 150 LINCOLN SCH(	UNIVERSITY SCHOOL	**	SPARTANBURG	SC	
29301	S127634231		SFD 20 A&B URBAN ST, DAVID STONE	20 A&B URBAN ST	**	GREENVILLE	SC	
29301	S127641207		US-176 BRIDGE OVER I-85 BUSINESS	US-176/I-185	**	SPARTANBURG	SC	
29301	S127623604		RESIDENCE	7534 VALLEY FALLS RD		SPARTANBURG	SC	
29301	S127645852		VACANT HOUSE	7710 VALLEY FALLS RD		SPARTANBURG	SC	
29301	S127621260		VACANT HOUSE	7710 VALLEY FALLS RD		SPARTANBURG	SC	
29301	S127645873		RESIDENCE	7710 VALLEY FALLS RD		SPARTANBURG	SC	
29301	S127645733		VACANT HOUSE -CANCELLED-	7710 VALLEY FALLS RD		SPARTANBURG	SC	
29301	S127637223		RESIDENCE	8373 VALLEY FALLS RD	**	SPARTANBURG	SC	
29301	S127637277		RESIDENCE	8373 VALLEY FALLS RD	**	SPARTANBURG	SC	
29301	1028701250		OGDENS AMOCO	NW VALLEY FALLS RD & OLD VF RD	**	SPARTANBURG	SC	
29301	U004019593	8510	OGDENS AMOCO	NW VALLEY FALLS RD & OLD VF RD	**	SPARTANBURG	SC	UST
29301	S127640896		SCDOT BRIDGE VALLEY FALLS RD BRIDG	VALLEY FALLS RD US 176	**	SPARTANBURG	SC	
29301	S127647694		HUB CITY COURTS BLDG 9	VANDERBILT RD	**	SPARTANBURG	SC	

EDR ZIP Code Scan Report

ZIP	EDR-ID	Facility ID	Name	Address	Map/Dir/Dist	City	State	Databases
29301	S127632169		HUB CITY COURTS BLDG 3	VANDERBILT RD	**	SPARTANBURG	SC	
29301	S127622029		HUB CITY COURTS - BUILDING 18 - UNITS	VANDERBILT RD	**	SPARTANBURG	SC	
29301	S127647676		HUB CITY COURTS BLDG 38	VANDERBILT RD	**	SPARTANBURG	SC	
29301	S127622000		HUB CITY COURTS- BLDG 17- UNITS 45,45	VANDERBILT RD	**	SPARTANBURG	SC	
29301	S127647559		HUB CITY COURTS - BLDG 1	VANDERBILT RD	**	SPARTANBURG	SC	
29301	S127647101		HUB CITY COURTS BLDG 16	VANDERBILT RD	**	SPARTANBURG	SC	
29301	S127647285		HUB CITY COURTS BLDG 25	VANDERBILT RD	**	SPARTANBURG	SC	
29301	S127647558		HUB CITY COURTS - BLDG 4	VANDERBILT RD	**	SPARTANBURG	SC	
29301	S127647282		HUB CITY COURTS BLDG 19	VANDERBILT RD	**	SPARTANBURG	SC	
29301	S127647290		HUB CITY COURTS BLDG 31	VANDERBILT RD	**	SPARTANBURG	SC	
29301	S127621999		HUB CITY COURTS- BLDG 21- UNITS 61,62	VANDERBILT RD	**	SPARTANBURG	SC	
29301	S127647556		HUB CITY COURTS - BLDG 6	VANDERBILT RD	**	SPARTANBURG	SC	
29301	S127647283		HUB CITY COURTS BLDG 22	VANDERBILT RD	**	SPARTANBURG	SC	
29301	S127647678		HUB CITY COURTS BLDG 26	VANDERBILT RD	**	SPARTANBURG	SC	
29301	S127647672		HUB CITY COURTS BLDG 39	VANDERBILT RD	**	SPARTANBURG	SC	
29301	S127647677		HUB CITY COURTS BLDG 37	VANDERBILT RD	**	SPARTANBURG	SC	
29301	S127621952		HUB CITY COURTS- BUILDING 14- UNITS 3	VANDERBILT RD	**	SPARTANBURG	SC	
29301	S127671182		HUB CITY COURTS BLDG #38	VANDERBILT RD	**	SPARTANBURG	SC	
29301	S127647675		HUB CITY COURTS BLDG 41	VANDERBILT RD	**	SPARTANBURG	SC	
29301	S127632130		HUB CITY COURTS BLDG 25 UNITS 73 & 7	VANDERBILT RD	**	SPARTANBURG	SC	
29301	S127647284		HUB CITY COURTS BLDG 24	VANDERBILT RD	**	SPARTANBURG	SC	
29301	S127632170		HUB CITY COURTS BLDG 4	VANDERBILT RD	**	SPARTANBURG	SC	
29301	S127647693		HUB CITY COURTS BLDG 8	VANDERBILT RD	**	SPARTANBURG	SC	
29301	S127622031		HUB CITY COURTS - BUILDING 20 - UNITS	VANDERBILT RD	**	SPARTANBURG	SC	
29301	S127647100		HUB CITY COURTS BLDG 15	VANDERBILT RD	**	SPARTANBURG	SC	
29301	S127647280		HUB CITY COURTS BLDG 23	VANDERBILT RD	**	SPARTANBURG	SC	
29301	S127621954		HUB CITY COURTS- BUILDING 16- UNITS 4	VANDERBILT RD	**	SPARTANBURG	SC	
29301	S127632178		HUB CITY COURTS - BLDG 8 (UNITS 22, 23	VANDERBILT RD	**	SPARTANBURG	SC	
29301	S127647287		HUB CITY COURTS BLDG 28	VANDERBILT RD	**	SPARTANBURG	SC	
29301	S127632129		HUB CITY COURTS BLDG 27 UNITS 77 & 7	VANDERBILT RD	**	SPARTANBURG	SC	
29301	S127622012		BUILDING 28- UNITS 79, 80, 81, 82	VANDERBILT RD	**	SPARTANBURG	SC	
29301	S127632179		HUB CITY COURTS - BLDG 9 (UNITS 24, 25	VANDERBILT RD	**	SPARTANBURG	SC	
29301	S127647546		HUB CITY COURTS - BLDG 2	VANDERBILT RD	**	SPARTANBURG	SC	
29301	S127671181		HUB CITY COURTS BLDG #36	VANDERBILT RD	**	SPARTANBURG	SC	
29301	S127671180		HUB CITY COURTS BLDG #35	VANDERBILT RD	**	SPARTANBURG	SC	
29301	S127647443		HUB CITY COURTS BLDG 35	VANDERBILT RD	**	SPARTANBURG	SC	
29301	S127647673		HUB CITY COURTS BLDG 11	VANDERBILT RD	**	SPARTANBURG	SC	
29301	S127632121		HUB CITY COURTS- BLDG 31, UNITS 89 &	VANDERBILT RD	**	SPARTANBURG	SC	
29301	S127632177		HUB CITY COURTS - BLDG 7 (UNITS 20, 21	VANDERBILT RD	**	SPARTANBURG	SC	
29301	S127647548		HUB CITY COURTS - BLDG 36	VANDERBILT RD	**	SPARTANBURG	SC	
29301	S127632168		HUB CITY COURTS BLDG 2	VANDERBILT RD	**	SPARTANBURG	SC	
29301	S127632154		HUB CITY CTS BLDG 37 UNITS 105-108 AT	VANDERBILT RD	**	SPARTANBURG	SC	
29301	S127632155		HUB CITY CTS- BLDG 26 UNITS 75 & 76	VANDERBILT RD	**	SPARTANBURG	SC	
29301	S127622019		HUB CITY COURTS BLDG 22 UNITS 65 66 (	VANDERBILT RD	**	SPARTANBURG	SC	
29301	S127671183		HUB CITY COURTS BLDG #39	VANDERBILT RD	**	SPARTANBURG	SC	
29301	S127632172		HUB CITY COURTS BLDG 6	VANDERBILT RD	**	SPARTANBURG	SC	
29301	S127621953		HUB CITY COURTS- BUILDING 15-UNITS 3	VANDERBILT RD	**	SPARTANBURG	SC	
29301	S127647291		HUB CITY COURTS BLDG 32	VANDERBILT RD	**	SPARTANBURG	SC	
29301	S127647098		HUB CITY COURTS BLDG 13	VANDERBILT RD	**	SPARTANBURG	SC	
29301	S127647281		HUB CITY COURTS BLDG 18	VANDERBILT RD	**	SPARTANBURG	SC	
29301	S127647277		HUB CITY COURTS BLDG 17	VANDERBILT RD	**	SPARTANBURG	SC	
29301	S127632122		HUB CITY COURTS- BLDG 32, UNITS 91 &	VANDERBILT RD	**	SPARTANBURG	SC	
29301	S127632119		HUB CITY COURTS- BLDG 23, UNITS 69 &	VANDERBILT RD	**	SPARTANBURG	SC	
29301	S127632171		HUB CITY COURTS BLDG 5	VANDERBILT RD	**	SPARTANBURG	SC	
29301	S127632150		HUB CITY CTS BLDG 40 UNITS 116&117- A	VANDERBILT RD	**	SPARTANBURG	SC	
29301	S127632138		HUB CITY COURTS - BLDG 34 - UNITS 95 +	VANDERBILT RD	**	SPARTANBURG	SC	
29301	S127647292		HUB CITY COURTS BLDG 33	VANDERBILT RD	**	SPARTANBURG	SC	
29301	S127647288		HUB CITY COURTS BLDG 29	VANDERBILT RD	**	SPARTANBURG	SC	
29301	S127622030		HUB CITY COURTS - BUILDING 19 - UNITS	VANDERBILT RD	**	SPARTANBURG	SC	
29301	S127647695		HUB CITY COURTS BLDG 10	VANDERBILT RD	**	SPARTANBURG	SC	
29301	S127632137		HUB CITY COURTS - BLDG 33 - UNITS 93 +	VANDERBILT RD	**	SPARTANBURG	SC	
29301	S127632153		HUB CITY CTS BLDG 37 UNITS 105-108 AT	VANDERBILT RD	**	SPARTANBURG	SC	
29301	S127632120		HUB CITY COURTS- BLDG 24, UNITS 71 &	VANDERBILT RD	**	SPARTANBURG	SC	
29301	S127647286		HUB CITY COURTS BLDG 27	VANDERBILT RD	**	SPARTANBURG	SC	
29301	S127632167		HUB CITY COURTS BLDG 1	VANDERBILT RD	**	SPARTANBURG	SC	
29301	S127647289		HUB CITY COURTS BLDG 30	VANDERBILT RD	**	SPARTANBURG	SC	
29301	S127647697		HUB CITY COURTS BLDG 7	VANDERBILT RD	**	SPARTANBURG	SC	
29301	S127632183		HUB CITY COURTS - BLDG 12 (UNITS 33, 3	VANDERBILT RD	**	SPARTANBURG	SC	
29301	S127647099		HUB CITY COURTS BLDG 14	VANDERBILT RD	**	SPARTANBURG	SC	
29301	S127621951		HUB CITY COURTS- BUILDING 13- UNITS 3	VANDERBILT RD	**	SPARTANBURG	SC	
29301	S127647547		HUB CITY COURTS - BLDG 3	VANDERBILT RD	**	SPARTANBURG	SC	

EDR ZIP Code Scan Report

ZIP	EDR-ID	Facility ID	Name	Address	Map/Dir/Dist	City	State	Databases
29301	S127647669		HUB CITY COURTS BLDG 5	VANDERBILT RD	**	SPARTANBURG	SC	
29301	S127632182		HUB CITY COURTS - BLDG 11 (UNITS 30, 3	VANDERBILT RD	**	SPARTANBURG	SC	
29301	S127632156		HUB CITY CTS BLDG 41 UNITS 118-120-	VANDERBILT RD	**	SPARTANBURG	SC	
29301	S127647696		HUB CITY COURTS BLDG 12	VANDERBILT RD	**	SPARTANBURG	SC	
29301	S127632180		HUB CITY COURTS - BLDG 10 (UNITS 28, 2	VANDERBILT RD	**	SPARTANBURG	SC	
29301	S127647293		HUB CITY COURTS BLDG 34	VANDERBILT RD	**	SPARTANBURG	SC	
29301	S127647674		HUB CITY COURTS BLDG 40	VANDERBILT RD	**	SPARTANBURG	SC	
29301	S127647278		HUB CITY COURTS BLDG 20	VANDERBILT RD	**	SPARTANBURG	SC	
29301	S127622011		BUILDING 29- UNITS 83, 84, 85, 86	VANDERBILT RD	**	SPARTANBURG	SC	
29301	S127647279		HUB CITY COURTS BLDG 21	VANDERBILT RD	**	SPARTANBURG	SC	
29301	S127632136		HUB CITY COURTS - BLDG 30 - UNITS 87 +	VANDERBILT RD	**	SPARTANBURG	SC	
29301	1026422300	110070744273	QUALITY PLATING INC	120 VENTURE BLVD		SPARTANBURG	SC	FINDS
29301	1007115785	SCD982131682	VENTURE MEASUREMENT CO	150 VENTURE BLVD		SPARTANBURG	SC	RCRA-CESQG
29301	S127642901		FORMER RESIDENCE	744 N VERMON ST		SPARTANBURG	SC	
29301	S119120707		FORMER RESIDENCE - PARTIALLY BURNI	111 W VICTORIA RD		SPARTANBURG	SC	
29301	S119112530		FORMER RESIDENCE - PARTIALLY BURNI	111 W VICTORIA RD		SPARTANBURG	SC	
29301	S129303628		115 W VICTORIA RD	115 W VICTORIA RD		SPARTANBURG	SC	
29301	S126293593		RESIDENTIAL HOME	122 E VICTORIA RD		SPARTANBURG	SC	
29301	S127022412		MONAGHAN RESIDENCE	150 E. VICTORIA RD		SPARTANBURG	SC	
29301	S126293825		STRUCTURE	178 E VICTORIA RD		SPARTANBURG	SC	
29301	1020054106		ONE HOUR CLEANERS SPARTANBURG*	VILLAGE SHOPPING CENTER	**	SPARTANBURG	SC	EDR Historical Cleaners
29301	1020054107		ONE HOUR CLEANERS SPARTANBURG*	VILLAGE SHPG CTR	**	SPARTANBURG	SC	EDR Historical Cleaners
29301	1000575665	110002190511	JACKS BODY SHOP	218 VIRGINIA ST		SPARTANBURG	SC	RCRA-CESQG, FINDS
29301	S113669286			207 WADSWORTH RD		SPARTANBURG	SC	
29301	1004595439	110002188123	EVANS MHP	402 WADSWORTH DR		SPARTANBURG	SC	FINDS
29301	S123163708		RESIDENCE	143 WALDEN CIR		SPARTANBURG	SC	
29301	S127619096		190 DANIEL MORGAN - (2 WAREHOUSE BI	(2 WAREHOUSE BLDGS), 190 DANIEL MOI	**	SPARTANBURG	SC	
29301	1020658513		PANTRY INC	7800 WARREN H ABERNATHY		SPARTANBURG	SC	EDR Historical Auto Stations
29301	1021665912		OATES OIL COMPANY INC	8000 WARREN H ABERNATHY H		SPARTANBURG	SC	EDR Historical Auto Stations
29301	1021402824		COMMUNITY CASH SERVICE STATION	8002 WARREN H ABERNATHY H		SPARTANBURG	SC	EDR Historical Auto Stations
29301	1028690251		ABC STORE	8003 WARREN ABERNATHY HWY	**	SPARTANBURG	SC	
29301	U004291869		ABC STORE	8003 WARREN ABERNATHY HWY	**	SPARTANBURG	SC	LUST, UST
29301	1028694356		INGLES GAS EXPRESS 204	8004 WARREN H ABERNATHY HWY		SPARTANBURG	SC	
29301	U004018424	19179	INGLES GAS EXPRESS 204	8004 WARREN H ABERNATHY HWY		SPARTANBURG	SC	UST
29301	1019990804		FOWLER BROTHERS CLRS & LDRY	8006 WARREN H ABERNATHY H		SPARTANBURG	SC	EDR Historical Cleaners
29301	1019990806		FOWLER BROTHERS CLRS & LDRY	8039 WARREN H ABERNATHY H		SPARTANBURG	SC	EDR Historical Cleaners
29301	S113669622			8199 WARREN H ABERNATHY HWY		SPARTANBURG	SC	
29301	1024036244	110070158351	NATIONAL TIRE & BATTERY #8454	821 WARREN H ABERNATHY HWY		SPARTANBURG	SC	FINDS
29301	1023969031	SCR000784306	NATIONAL TIRE & BATTERY #8454	821 WARREN H ABERNATHY HWY	**	SPARTANBURG	SC	RCRA-CESQG
29301	S120981910		NTB SPARTANBURG	8271 WARREN H ABERNATHY BLVD		SPARTANBURG	SC	
29301	S127668782		OLD VACANT BUILDING	8271 WARREN H ABERNATHY BLVD		SPARTANBURG	SC	
29301	S127661320		SHED	8271 WARREN H ABERNATHY BLVD		SPARTANBURG	SC	
29301	1007241843	110017135401	SRMC-REG PRIMARY CARE - WESTSIDE	8311 WARREN H ABERNATHY HWY		SPARTANBURG	SC	FINDS
29301	S118176114			8811 WARREN H ABERNATHY HWY		SPARTANBURG	SC	
29301	S128920636		9108 WARREN ABERNATHY HWY	9108 WARREN ABERNATHY HWY		SPARTANBURG	SC	
29301	1014835583	110041628469	EAST COAST GRANITE AND TILE INC	9122 WARREN H ABERNATHY HWY		SPARTANBURG	SC	FINDS
29301	1007651019	110019916215	PICKENS CITY OF	9601 WARREN H ABERNATHY HWY		SPARTANBURG	SC	FINDS
29301	1009218515	SCR000767590	TARGET STORE 1349	8199 WARRENTT ABERNATHY PKWY	**	SPARTANBURG	SC	RCRAInfo-SQG
29301	1016033991	110070737657	TARGET STORE 1349	8199 WARRENTT ABERNATHY PKWY		SPARTANBURG	SC	FINDS
29301	S127620205		ABANDONED RESIDENCE	172 WASHINGTON ST		SPARTANBURG	SC	
29301	1007232065	110017033583	SEARS ROEBUCK AND CO	208 WESTGATE MALL		SPARTANBURG	SC	FINDS
29301	1004780865	SCR000001487	SEARS 1545	208 WESTGATE MALL		SPARTANBURG	SC	RCRA-CESQG
29301	1007241965	110017136623	FEDINA SPORTS & FAMILY CHIROPRACTI	220 WESTGATE MALL BLVD STE 3		SPARTANBURG	SC	FINDS
29301	S127617999		BLANKEN RESIDENCE	107 WESTHAVEN CT		SPARTANBURG	SC	
29301	1007259813	110017328881	J T BLANKEN	107 WESTHAVEN CT		SPARTANBURG	SC	FINDS
29301	S127623716		RESIDENCE	299 WESTOVER ST		SPARTANBURG	SC	
29301	S127628023		RESIDENCE	131 WESTVIEW BLVD		SPARTANBURG	SC	
29301	S127643596		RESIDENCE	124 WESTWOOD ST	**	SPARTANBURG	SC	
29301	S127671298		FORMER DAYCARE CENTER ABANDONEI	7075 WHITE AVE		SPARTANBURG	SC	
29301	S127631942		ABANDONED RESIDENCE	911 WIGGINS ST		SPARTANBURG	SC	
29301	S127645445		HOUSE	911 WIGGINS ST		SPARTANBURG	SC	
29301	S127632010		ABANDONED RESIDENCE	913 WIGGINS ST		SPARTANBURG	SC	
29301	S127623054		VACANT RESIDENCE	916 WIGGINS ST		SPARTANBURG	SC	
29301	S127648662		RESIDENCE	916 WIGGINS ST		SPARTANBURG	SC	
29301	S127648196		RESIDENCE	916 WIGGINS ST		SPARTANBURG	SC	
29301	S127648661		RESIDENCE	918 WIGGINS ST		SPARTANBURG	SC	
29301	S127648195		RESIDENCE	918 WIGGINS ST		SPARTANBURG	SC	
29301	S127667472		591 WILDWOOD DR	591 WILDWOOD DR		SPARTANBURG	SC	

EDR ZIP Code Scan Report

ZIP	EDR-ID	Facility ID	Name	Address	Map/Dir/Dist	City	State	Databases
29301	1004780205	110002241468	SPARTAN MILLS TRUCKING	130 WILLIAMS ST		SPARTANBURG	SC	RCRA-NonGen, FINDS
29301	S127619863		FORMER ANIMAL SHELTER	180 WILLIAMS ST		SPARTANBURG	SC	
29301	U003525451	9903	SPARTAN TRUCKING DIVISION	WILLIAMS & FARLEY ST		SPARTANBURG	SC	UST
29301	1028702501		SPARTAN TRUCKING DIVISION	WILLIAMS & FARLEY ST		SPARTANBURG	SC	
29301	1007233356	110017046837	SPARTAN TRUCKING DIVISION	WILLIAMS & FARLEY ST		SPARTANBURG	SC	FINDS
29301	1000575686	110064115309	EURO SPORTS	330 WINGO HEIGHTS ROAD		SPARTANBURG	SC	RCRA-CESQG, FINDS
29301	1016184852	110002190584	EURO SPORTS	330 WINGO HTS RD		SPARTANBURG	SC	FINDS
29301	S127649115		KFC	1459 WO.EZELL BLVD		SPARTANBURG	SC	
29301	S127645446		HOUSE	481 WOFFORD ST		SPARTANBURG	SC	
29301	S127631913		ABANDONED RESIDENCE	481 WOFFORD ST		SPARTANBURG	SC	
29301	1021720476		WHEELERS PHILLIPS 66 SV STN	WOFFORD & FOREST ST		SPARTANBURG	SC	EDR Historical Auto Stations
29301	1014908625		WAKEFIELD BUICK PONTIAC GMC	WOFFORD AT W. ST. JOHN STREETS		SPARTANBURG	SC	US BROWNFIELDS
29301	1016359697	110044214613	WAKEFIELD BUICK PONTIAC GMC	WOFFORD AT W. ST. JOHN STREETS		SPARTANBURG	SC	FINDS
29301	S127670189		ANDREWS FIELD HOUSE- FIRST FLOOR	WOFFORD CAMPUS	**	SPARTANBURG	SC	
29301	U004253354		SPEEDY MART 12	WOFFORD ST AT INT TEXTILE	**	RDSPARTANBURG	SC	LUST, UST
29301	1007228638	110016998276	SPEEDY MART 12	WOFFORD ST AT INT TEXTILE RD	**	SPARTANBURG	SC	FINDS
29301	1028701275		SPEEDY MART 12	WOFFORD ST AT INT TEXTILE RD	**	SPARTANBURG	SC	
29301	S127647080		RESIDENCE	214 WOODLAND SHORES RD		CHARLESTON	SC	
29301	S127647093		RESIDENCE -EMERGENCY POST DEMOLI	214 WOODLAND SHORES RD		CHARLESTON	SC	
29301	S127671017		RESIDENCE	626 WOODLAND ST		SPARTANBURG	SC	
29301	1007258840	110017318865	SPARTANBURG GUN CLUB	370 YORK ST		SPARTANBURG	SC	FINDS
29301	S127628053		RESIDENCE	459 ZEPHER RD		SPARTANBURG	SC	
29301	S119120713		SHED	439 ZEPHYR ST		SPARTANBURG	SC	
29301	S119120672		RESIDENCE	439 ZEPHYR ST		SPARTANBURG	SC	
29301	1000403469	SCD982134603	KUSTERS ZIMA CORP	101 ZIMA PARK DR		SPARTANBURG	SC	RCRA-CESQG
29301	S108281911		KUSTERS ZIMA CORPORATION	101 ZIMA PARK RD		SPARTANBURG	SC	AIRS
29301	1016125064	110012508982	KUSTERS TEXTILE MACHINERY	101 ZIMA PARK RD		SPARTANBURG	SC	FINDS
29301	1016240520	110007834601	ZIMA CORPORATION	301 ZIMA PARK DRIVE		SPARTANBURG	SC	FINDS
29302	1024105680		PLANTATION PIPE LINE CO			SPARTANBURG	SC	DOT OPS
29302	S119116876		RESIDENCE		**	SPARTANBURG	SC	
29302	S112637995					SPARTANBURG	SC	
29302	1024105448		COLONIAL PIPELINE CO			SPARTANBURG	SC	DOT OPS
29302	1024104950		COLONIAL PIPELINE CO			SPARTANBURG	SC	DOT OPS
29302	S127637510		SCDOT BRIDGE OVER LITTLE RIVER SC 7		**	WEST OF CLINTON	SC	
29302	1024109360		COLONIAL PIPELINE CO			SPARTANBURG	SC	DOT OPS
29302	1022878345		NO 3 SURFACE		**		TN	
29302	S112637979					SPARTANBURG	SC	
29302	1005851160	110008560501	HOLLANDS TRAILER PARK	RT 1		SPARTANBURG	SC	FINDS
29302	1004594412	110002100360	PPG PRINTING INKS	RTE. 11 - BOX 41		SPARTANBURG	SC	FINDS
29302	1007228620	110016998098	GLENN SPRINGS GROCERY	HWY 150	**	GLENN SPRINGS	SC	FINDS
29302	S127637262		FORMER HENRYS SPORTING GOODS ST(	1662 HWY 17 S		MT PLEASANT	SC	
29302	1020958559		OLIVERS GULF SERVICE STATION	HWY 18	**	SPARTANBURG	SC	EDR Historical Auto Stations
29302	1007232267	110017035698	MINIMART FOOD STORE 14	HWY 18 AT I 85	**	GAFFNEY	SC	FINDS
29302	S127633505		W G WILLARD	NO 2 WOODBURN RD	**	SPARTANBURG	SC	
29302	S127637363		RESIDENCE	2129 & 2129 1/2 OAK ST	**	COLUMBIA	SC	
29302	S127624113		LOT	2024 HWY 221	**	SPARTANBURG	SC	
29302	U003521634	8074	GAINES MOTOR LINES INC	HWY 29 S OLD GREENVILLE HWY	**	SPARTANBURG	SC	UST
29302	1028700827		GAINES MOTOR LINES INC	HWY 29 S OLD GREENVILLE HWY	**	SPARTANBURG	SC	
29302	1007232048	110017033413	GAINES MOTOR LINES	HWY 29 SOUTH OLD GREENVILLE HWY	**	SPARTANBURG	SC	FINDS
29302	S127640341		SC 296 BRIDGE OVER I-26	SC 296 (REIDVILLE RD) AT I-26 (EXIT 22)	**	SPARTANBURG	SC	
29302	1005791380	110002185652	WRIGHTS MOTEL	RT 4 BOX 221		SPARTANBURG	SC	FINDS
29302	S127619353		RAFTING CREEK ELEMENTARY SCHOOL	RT 4 HWY 260	**	SUMTER	SC	
29302	S127622445		OLD RESIDENCE	505 & 503 COTTON DR	**	SPARTANBURG	SC	
29302	S128919817		DOUG FULLER	1121 HIGHWAY 56		SPARTANBURG	SC	
29302	1005532470	110006693300	FAIRFOREST CREEK SAND MINE	1393 HWY 56		SPARTANBURG	SC	ICIS, FINDS
29302	1007831957	110019959464	FAIRFOREST SAND COMPANY	1395 HWY 56		SPARTANBURG	SC	FINDS
29302	1007245092	110017169348	SHANDS SILAS	2092 HWY 56		SPARTANBURG	SC	FINDS
29302	1016120519	110002330102	SC FC SPARTANBURG	725 HWY 56 S		SPARTANBURG	SC	FINDS
29302	1004779716	SC0000193979	SC FORESTRY COMM SPARTANBURG	725 HWY 56 SOUTH		SPARTANBURG	SC	RCRA-CESQG
29302	S116710520			811 HWY 56		SPARTANBURG	SC	
29302	S113669624			821 HWY 56		SPARTANBURG	SC	
29302	1028701102		T & G MARKET	HWY 56	**	SPARTANBURG	SC	
29302	U004019565	8360	T & G MARKET	HWY 56	**	SPARTANBURG	SC	UST
29302	1007247669	110017195818	T & G MARKET	HWY 56	**	SPARTANBURG	SC	FINDS
29302	1007246017	110017178882	SPARTANBURG REPAIR SHOP	HWY 565	**	SPARTANBURG	SC	FINDS
29302	U003558556	7998	SPARTANBURG REPAIR SHOP	HWY 565		SPARTANBURG	SC	UST
29302	1028700763		SPARTANBURG REPAIR SHOP	HWY 565	**	SPARTANBURG	SC	
29302	S127622349		OWENS CORNING FACTORY D CONFERE	4387 HWY 81 S		ANDERSON	SC	
29302	S127631128		OWENS CORNING FACTORY 'D'	4387 HWY 81 S STARR RD	**	ANDERSON	SC	

EDR ZIP Code Scan Report

ZIP	EDR-ID	Facility ID	Name	Address	Map/Dir/Dist	City	State	Databases
29302	S127646083		OWENS CORNING OUTDOORS	4387 HWY 81 S STARR RD	**	ANDERSON	SC	
29302	S127631152		OWENS CORNING FACTORY 'E'	4387 HWY 81 S STARR RD	**	ANDERSON	SC	
29302	1020050431		NORGETOWN	<	**	SPARTANBURG	SC	EDR Historical Cleaners
29302	S127637107		SATTER LEE HALL ---REVISED DATE AND	141 ADVANT ST, ESPICOPAL CHURCH OF		SPARTANBURG	SC	
29302	S119121597		ST PAULS THE APOSTLE CATHOLIC CHUI	152 ALABAMA ST		SPARTANBURG	SC	
29302	S127669643		ST PAUL SCHOOL	152 ALABAMA ST		SPARTANBURG	SC	
29302	S119122131		RESIDENCE	167 ALABAMA ST		SPARTANBURG	SC	
29302	S119113292		RESIDENCE	167 ALABAMA ST		SPARTANBURG	SC	
29302	S126294031		FORMER LAW FIRM BUILDING	188 ALABAMA STREET		SPARTANBURG	SC	
29302	1028692975		PIEDMONT DIAPER CO	424 ALEXANDER AVE		SPARTANBURG	SC	
29302	1007232606	110017039113	PIEDMONT DIAPER CO	424 ALEXANDER AVE		SPARTANBURG	SC	FINDS
29302	U003524303	17559	PIEDMONT DIAPER CO	424 ALEXANDER AVE		SPARTANBURG	SC	LUST, UST
29302	1016117413	110002190735	CAMPBELLS BODY SHOP INCORPORATEI	507 AMELIA AVE		SPARTANBURG	SC	FINDS
29302	1004780341	SCD982174021	CAMPBELLS BODY SHOP	507 AMELIA AVE.		SPARTANBURG	SC	RCRA-CESQG
29302	1026577231		CAMPBELL'S BODY SHOP	507 AMELIA AVENUE		SPARTANBURG	SC	PRP
29302	S123343872		RESIDENCE	140 ANDERSON DR		SPARTANBURG	SC	
29302	S127624118		RESIDENCE	1005 ANDREWS FARM RD		SPARTANBURG	SC	
29302	S127624210		RESIDENCE	1005 ANDREWS FARM RD		SPARTANBURG	SC	
29302	S130282745		RESIDENCE - 1025 ANDREWS FARM ROAI	1025 ANDREWS FARM RD		SPARTANBURG	SC	
29302	S130282605		1025 ANDREWS FARM ROAD RESIDENCE	1025 ANDREWS FARM ROAD		SPARTANBURG	SC	
29302	S130282985		120 ANITA STR	120 ANITA ST	**	SPARTANBURG	SC	
29302	1007258862	110017319098	PARK LAKE INC	1020 ARDEN WAY		SPARTANBURG	SC	FINDS
29302	S127619457		RESIDENCE @ 209 ARDMORE ST	209 ARDMORE ST		SPARTANBURG	SC	
29302	2018010977		7275 ASHEVILLE HWY	7275 ASHEVILLE HWY		Spartanburg	SC	HMIRS
29302	1007247028	110017189264	INGLES MARKETS 37	8650 ASHEVILLE HWY		SPARTANBURG	SC	FINDS
29302	1028693896		INGLES GAS EXPRESS 37	8650 ASHEVILLE HWY	**	SPARTANBURG	SC	
29302	U004018329	18710	INGLES GAS EXPRESS 37	8650 ASHEVILLE HWY		SPARTANBURG	SC	UST
29302	S126293623		RESIDENCE	524 AUDUBON DR		SPARTANBURG	SC	
29302	S127617467		CITY OF SPARTANBURG	240 AUSTIN ST		SPARTANBURG	SC	
29302	S127633658		CITY OF SPARTANBURG, VACANT SFD	240 AUSTIN ST		SPARTANBURG	SC	
29302	1005792451	110002310874	GARRETTE INDUSTRIAL SOLID WASTE LA	135 AVANT ST		SPARTANBURG	SC	FINDS
29302	S123163748		RESIDENCE	169 AVANT ST		SPARTANBURG	SC	
29302	S127625291		RESIDENCE	2251 AVONDALE DR		SPARTANBURG	SC	
29302	S127619350		RESIDENCE - 637 BANROFT ST, ROCK HIL	637 BANCROFT ST		ROCK HILL	SC	
29302	S127637364		RESIDENCE	2139 BARHAMVILLE RD		COLUMBIA	SC	
29302	S113669146			1224 BETHESDA RD		SPARTANBURG	SC	
29302	1007835698	110019996879	CLIFFDALE ROAD LAND-CLEARING DEBR	967 BETHESDA RD		SPARTANBURG	SC	FINDS
29302	1020686151		SHOOKS GROCERY	BETHESDA RD	**	SPARTANBURG	SC	EDR Historical Auto Stations
29302	S127625280		RESIDENCE	511 BEVERLY RD		SPARTANBURG	SC	
29302	U004019850	9900	SPARTAN MILLS	BLACKSTOCK RD	**	SPARTANBURG	SC	UST
29302	U003557849	8404	COMMUNITY CASH STORES	BLACKSTOCK RD		SPARTANBURG	SC	UST
29302	1028700902		WADSWORTH DISTRIBUTION CENTER	BLACKSTOCK RD	**	SPARTANBURG	SC	
29302	1028701147		COMMUNITY CASH STORES	BLACKSTOCK RD	**	SPARTANBURG	SC	
29302	U003558680	8148	WADSWORTH DISTRIBUTION CENTER	BLACKSTOCK RD	**	SPARTANBURG	SC	UST
29302	1028702498		SPARTAN MILLS	BLACKSTOCK RD	**	SPARTANBURG	SC	
29302	1020145725		WILLARD OIL COMPANY	BLACKSTOP RD	**	SPARTANBURG	SC	EDR Historical Auto Stations
29302	S127637302		ALLIGATOR GRILL RESTAURANT	BLDG J COLIGNY PLAZA	**	HILTON HEAD	SC	
29302	U003519465	8559	BOILING SPRINGS 76	3430 BOILING SPRINGS RD (HWY		SPARTANBURG	SC	LUST, UST
29302	S127652895		FORMER SERVICE STATION & RESTAURA	3430 BOILING SPRINGS RD (HWY 9)		BOILING SPRINGS	SC	
29302	S127626578		FORMER SERVICE STATION	3430 BOILING SPRINGS RD (HWY 9)		BOILING SPRINGS	SC	
29302	1028701294		BOILING SPRINGS 76	3430 BOILING SPRINGS RD (HWY 9)		SPARTANBURG	SC	
29302	S123343796		RESIDENCE GARAGE	604 BOYD ST		SPARTANBURG	SC	
29302	S130282813		1296 BRENTWOOD	1296 BRENTWOOD DR		SPARTANBURG	SC	
29302	S125920753		RESIDENTIAL HOME	917 BRENTWOOD DR		SPARTANBURG	SC	
29302	S127625487		RESIDENCE	116 BRIARWOOD CT		SPARTANBURG	SC	
29302	S119117497		RESIDENCE	7 BRITTON ST		SPARTANBURG	SC	
29302	S127631748		76 HAIR DESIGN - BROAD RIVER VILLAGE	1207 BROAD RIVER RD		COLUMBIA	SC	
29302	1011837875		SPECIALTY INDUSTRIAL PRODUCTS, INC.	195 BROOKS BOULEVARD		SPARTANBURG	SC	RMP
29302	1005792450	110002310847	ROBERT BROWN	190 BROWN RD		SPARTANBURG	SC	FINDS
29302	S127626829		CHAPMAN ELEMENTARY SCHOOL	230 BRYANT BLVD		SPARTANBURG	SC	
29302	1021637417		BOGANS CHEVRON	S C ROAD 57	**	SPARTANBURG	SC	EDR Historical Auto Stations
29302	1005855946	110008568585	CITGO PETROLEUM CORPORATION CAMI	CAMP CROFT		SPARTANBURG	SC	FINDS
29302	1012230653	110039683269	VAN WATERS & ROGERS SPARTANBURG	CAMP CROFT IND PK		SPARTANBURG	SC	FINDS
29302	1005438862		VAN WATERS & ROGERS INC.	CAMP CROFT INDUSTRIAL PARK, HWY 29	**	SPARTANBURG	SC	SSTS
29302	S127642819		OFFICE WAREHOUSE	104 CANAAN CHURCH RD		SPARTANBURG	SC	
29302	1020258174		SCOTT SAM W	CANNON CAMPGRD RD	**	SPARTANBURG	SC	EDR Historical Auto Stations
29302	S121477208		BUILDING	123 CANTERVURG RD	**	SPARTANBURG	SC	

EDR ZIP Code Scan Report

ZIP	EDR-ID	Facility ID	Name	Address	Map/Dir/Dist	City	State	Databases
29302	S116230227			2620 CAROLINA COUNTRY CLUB RD		SPARTANBURG	SC	
29302	1021191703		PANTRY INC	118 CEDAR SPRINGS RD		SPARTANBURG	SC	EDR Historical Auto Stations
29302	S110274959		120 CEDAR SPRING ROAD SPARTANBUR(	120 CEDAR SPRING ROAD		SPARTANBRUG	SC	VCP, UIC, SHWS
29302	S128919979		REAR BUILDING (IRON HUT) - CEDAR SPF	140 CEDAR SPRINGS PL		SPARTANBURG	SC	
29302	1027738719		OILMENS EQUIPMENT CORPORATION	140 CEDAR SPRINGS RD		SPARTANBURG	SC	
29302	U003523969	8113	OILMENS EQUIPMENT CORPORATION	140 CEDAR SPRINGS RD		SPARTANBURG	SC	UST
29302	1028700866		OILMENS EQUIPMENT CORPORATION	140 CEDAR SPRINGS RD		SPARTANBURG	SC	
29302	S119113043		MCDONALD'S RESTAURANT - PARTIAL	199 CEDAR SPRING RD		SPARTANBURG	SC	
29302	1018160236	SCR000780031	WALMART NEIGHBORHOOD MARKET 333	203 CEDAR SPRINGS ROAD		SPARTANBURG	SC	RCRA-CESQG
29302	1018124289	110064677283	WALMART NEIGHBORHOOD MARKET 333	203 CEDAR SPRINGS ROAD		SPARTANBURG	SC	FINDS
29302	S125479725		HOPE CENTER FOR CHILDREN	241 CEDAR SPRINGS RD		SPARTANBURG	SC	
29302	S125479726		PORTABLE CLASSROOM #2	241 CEDAR SPRINGS RD		SPARTANBURG	SC	
29302	S127623211		CEDAR SPRING SHOPS	254 CEDAR SPRING RD		SPARTANBURG	SC	
29302	S113669367			261 CEDAR SPRINGS RD		SPARTANBURG	SC	
29302	1021114478		MARTIN WILLARD L	282 CEDAR SPRINGS	**	SPARTANBURG	SC	EDR Historical Auto Stations
29302	1021496305		MARTIN WILLARD L	282 CEDAR SPRINGS	**	SPARTANBURG	SC	EDR Historical Auto Stations
29302	S128050491		WILLIAMS PIPELINE	290 CEDAR SPRINGS ROAD		SPARTANBURG	SC	
29302	S128050722		WILLIAMS PIPELINE	290 CEDAR SPRINGS ROAD		SPARTANBURG	SC	
29302	1005790355	110002235206	KING S OK TIRE STORE INC	301 CEDAR SPRINGS RD		SPARTANBURG	SC	FINDS
29302	S127631745		345 CEDAR SPRINGS AVE	345 CEDAR SPRINGS AVE		SPARTANBURG	SC	LUST
29302	S127668471		COVERIS PACKAGING - BACK MIDDLE	345 CEDAR SPRINGS AVE		SPARTANBURG	SC	
29302	1024141174		COVERIS SPARTANBURG	345 CEDAR SPRINGS AVE		SPARTANBURG	SC	
29302	U004291613		TRANSCONTINENTAL SPARTANBURG	345 CEDAR SPRINGS AVE		SPARTANBURG	SC	UST
29302	1025786909	2930WCVRSS34	TRANSCONTINENTAL SPARTANBURG	345 CEDAR SPRINGS AVE		SPARTANBURG	SC	TRIS
29302	1027147523	110071205394	TC TRANSCONTINENTAL PACKAGING	345 CEDAR SPRINGS AVE		SPARTANBURG	SC	FINDS
29302	1000335840	110070244642	TRANSCONTINENTAL SPARTANBURG	345 CEDAR SPRINGS AVE		SPARTANBURG	SC	ICIS, FINDS
29302	1028701019		COVERIS FLEXIBLES US LLC	345 CEDAR SPRINGS AVE		SPARTANBURG	SC	
29302	2000547723			345 CEDAR SPRINGS AVENUE		SPARTANBURG	SC	ERNS
29302	1026423144	110070747120	TRANSCONTINENTAL SPARTANBURG	345 CEDAR SPRINGS RD		SPARTANBURG	SC	FINDS
29302	1007114315	SCD003340692	TRANSCONTINENTAL SPARTANBURG	345 CEDAR SPRINGS RD		SPARTANBURG	SC	RCRAInfo-LQG
29302	1007255891	110017288013	SPARTANBURG ANIMAL CLINIC	349 CEDAR SPRINGS RD		SPARTANBURG	SC	FINDS
29302	1007242936	110017146925	SOUTH CAROLINA SCHOOL FOR THE DEA	355 CEDAR SPRINGS ROAD		SPARTANBURG	SC	FINDS, PRP
29302	1020173869		TOM AND SUE TRANSMISSION SVC	408 CEDAR SPRINGS AVE		SPARTANBURG	SC	EDR Historical Auto Stations
29302	1000119495	110002241388	FLINT INK:CEDAR SPRINGS AVENUE PLAI	510 CEDAR SPRINGS AVE		SPARTANBURG	SC	RCRA-NonGen, FINDS
29302	1026426172	110070756194	FLINT GROUP NORTH AMERICA	510 CEDAR SPRINGS ROAD		SPARTANBURG	SC	FINDS
29302	1003868440	SCD980558126	HARLEY CORP/MULTIWALL BAG DIV	CEDAR SPRINGS RD	**	SPARTANBURG	SC	CERCLIS-NFRAP, SHWS
29302	1028701146		TIMESAVER	CEDAR SPRINGS RD	**	SPARTANBURG	SC	
29302	U001542122	8403	TIMESAVER	CEDAR SPRINGS RD		SPARTANBURG	SC	UST
29302	1007256436	110017293668	TIMESAVER	CEDAR SPRINGS RD	**	SPARTANBURG	SC	FINDS
29302	S119008707			CEDAR SPRINGS RD & SOUTHPORT RD		SPARTANBURG	SC	
29302	S127633706		ARBORHILL APTS, TN DEVELOPMENT CO	2505 CENTER ST		COLUMBIA	SC	
29302	1021658290		EASLER LAWRENCE L	CHESNEE HWY	**	SPARTANBURG	SC	EDR Historical Auto Stations
29302	1020634895		EASLER LAWRENCE L	CHESNEE HWY	**	SPARTANBURG	SC	EDR Historical Auto Stations
29302	S127636055		OLD DAIRY FARM POLE BARN	210 CHESTNUT ST		SPARTANBURG	SC	
29302	1020032113		MACKS DRY CLEANERS INC	113 CHURCH ST EXT	**	SPARTANBURG	SC	EDR Historical Cleaners
29302	S127634557		MONTGOMERY BLDG	187 N CHURCH ST		SPARTANBURG	SC	
29302	S127660780		CENTRAL UNITED CHURCH OF CHRIST	2052 N CHURCH STREET PL		SPARTANBURG	SC	
29302	S127667267		CENTRAL UNITED CHURCH OF CHRIST	2052 N CHURCH STREET PL		SPARTANBURG	SC	
29302	1020402059		PHILLIPS CHEVRON STATION	426 N CHURCH ST		SPARTANBURG	SC	EDR Historical Auto Stations
29302	1020032114		MACKS DRY CLEANERS INC	CHURCH ST EXT	**	SPARTANBURG	SC	EDR Historical Cleaners
29302	1022038817		FINA OIL & CHEMICAL CO	208 CLEMENT LINE		SPARTANBURG	SC	EDR Historical Auto Stations
29302	S127650721		OLD SERVICE STATION	496 CLEVELAND ST		SPARTANBURG	SC	
29302	S127670197		WAYNE CHESER-RESIDENTIAL	166 CLIFTON AVE		SPARTANBURG	SC	
29302	U003523525	8316	MCKINNISH AMOCO	4015 CLIFTON RD		SPARTANBURG	SC	UST
29302	1007247596	110017195060	MCKINNISH AMOCO	4015 CLIFTON RD		SPARTANBURG	SC	FINDS
29302	1028701059		MCKINNISH AMOCO	4015 CLIFTON RD	**	SPARTANBURG	SC	
29302	1021978018		MC KINNISH & SONS	4015 CLIFTON RD	**	SPARTANBURG	SC	EDR Historical Auto Stations
29302	1022215313		MC KINNISH & SONS	4015 CLIFTON RD	**	SPARTANBURG	SC	EDR Historical Auto Stations
29302	1020510192		MC KINNISH & SONS	4015 CLIFTON ROAD	**	SPARTANBURG	SC	EDR Historical Auto Stations
29302	S111419088		CLIFTON MILL #2	5299 CLIFTON GLENDALE RD		SPARTANBURG	SC	SHWS

EDR ZIP Code Scan Report

ZIP	EDR-ID	Facility ID	Name	Address	Map/Dir/Dist	City	State	Databases
29302	S118176456		CLOVER YARNS INC	5299 CLIFTON-GLENDALE RD		SPARTANBURG	SC	NPDES
29302	1007224879	110016959460	LAKEWOOD MHP	2594 CLUB DR		SPARTANBURG	SC	FINDS
29302	S128919769		GEORGIA VAUGHN	131 CONDREN AVE		SPARTANBURG	SC	
29302	S126293833		RESIDENCE	530 CONNECTICUT AVE		SPARTANBURG	SC	
29302	S117406091			151 CONTINENTAL DR		SPARTANBURG	SC	
29302	S127022962		HOME	188 CONVERSE CIR		SPARTANBURG	SC	
29302	S119122032		ABANDONDED RESIDENCE	130 COUNTRY CLUB RD		SPARTANBURG	SC	
29302	1007229347	110017005541	CAROLINA SMILES LLC	150 COUNTRY CLUB RD		SPARTANBURG	SC	FINDS
29302	1007255898	110017288095	TONEY DILLARD DMD	154 COUNTRY CLUB RD		SPARTANBURG	SC	FINDS
29302	S127629134		RESIDENCE	2180 COUNTRY CLUB RD		SPARTANBURG	SC	
29302	S127636915		ADANDONED HOUSE	2472 COUNTRY CLUB RD		SPARTANBURG	SC	
29302	S127619182		2472 COUNTRY CLUB RD (RESIDENCE), S	2472 COUNTRY CLUB RD		SPARTANBURG	SC	
29302	S127622905		GATOR COUNTRY CLUB APTS	2479 COUNTRY CLUB RD, STE 1400 - C		SPARTANBURG	SC	
29302	S127618300		MCCLURE RESIDENCE	2645 COUNTRY CLUB RD		SPARTANBURG	SC	
29302	S120053596		2736 COUNTRY CLUB ROAD	2736 COUNTRY CLUB RD		SPARTANBURG	SC	NPDES
29302	1007120728	110000570739	LAWSON FORK WASTEWATER TREAMEN	2736 COUNTRY CLUB ROAD		SPARTANBURG	SC	ICIS, FINDS
29302	S127624948		36' REFINED PETROLEUM PRODUCT PIPE	CPL RIGHT OF WAY NEAR 1003 OAK CRE	**	SPARTANBURG	SC	
29302	S127624947		36' REFINED PETROLEUM PRODUCT PIPE	CPL RIGHT OF WAY NEAR 2738 SOUTHPC	**	SPARTANBURG	SC	
29302	S127624950		36' REFINED PETROLEUM PRODUCT PIPE	CPL RIGHT OF WAY NEAR 410 DOGWOOD	**	SPARTANBURG	SC	
29302	S127624951		36' REFINED PETROLEUM PRODUCT PIPE	CPL RIGHT OF WAY NEAR 416DORWOOD	**	SPARTANBURG	SC	
29302	S127624949		36' REFINED PETROLEUM PRODUCT PIPE	CPL RIGHT OF WAY OAK CREEK & KESIM	**	SPARTANBURG	SC	
29302	1016146658	29304BLCKMPO	SANTOLUBES MANUFACTURING LLC DBA	2155 W CROFT CIR		SPARTANBURG	SC	TRIS
29302	1023397930	110067404277	SANTOLUBES MANUFACTURING LLC	2155 W CROFT CIR		SPARTANBURG	SC	FINDS
29302	S112336000		BLACKMAN UHLER	2155 W CROFT CIR		SPARTANBURG	SC	
29302	1005926487		BLACKMAN UHLER CHEM CO	2155 W CROFT CIR		SPARTANBURG	SC	TSCA
29302	1000173340	SCD003349065	SANTOLUBES MANUFACTURING LLC	2155 W CROFT CIR DR		SPARTANBURG	SC	GWCI, CORRACTS, CERCLIS-NFRAP, US INST CONTROL, RCRAInfo-SQG, SHWS, RCRAInfo-TSDF, RAATS
29302	1026424136	110070750029	SANTOLUBES MANUFACTURING LLC	2155 W CROFT CIR DR		SPARTANBURG	SC	FINDS
29302	1012050503		BLACKMAN-UHLER CHEMICAL DIV	2155 W CROFT CIRCLE		SPARTANBURG	SC	SSTS
29302	1026573497		BLACKMAN UHLER CHEMICAL CO.	2155 WEST CROFT CIRCLE		SPARTANBURG	SC	PRP
29302	1018272643		SANTOLUBES MANUFACTURING, LLC	2155 WEST CROFT CIRCLE		SPARTANBURG	SC	RMP
29302	96355554			2155 WEST CROFT CIRCLE		SPARTANSBURG	SC	ERNS
29302	2023365752			2155 WEST CROFT CIRCLE		SPARTANBURG	SC	ERNS
29302	1012210307		SANTOLUBES MFG, LLC DBA BLACKMAN	2155 WEST CROFT CIRCLE		SPARTANBURG	SC	RMP
29302	1011816858		BLACKMAN UHLER CHEMICAL COMPANY	2155 WEST CROFT CIRCLE		SPARTANBURG	SC	RMP
29302	S131582973		SANTOLUBES MANUFACTURING LLC DBA	2155 WEST CROFT CIRCLE		SPARTANBURG	SC	AIRS
29302	98460452			2155 WEST CROFT CIRCLE		SPARTANBURG	SC	ERNS
29302	1024114091		BLACKMAN UHLER CHEMICAL COMPANY	2155 WEST CROFT CIRCLE DRIVE		SPARTANBURG	SC	
29302	1024172810	110000352797	BLACKMAN UHLER CHEMICAL COMPANY	2155 WEST CROFT CIRCLE DRIVE		SPARTANBURG	SC	FINDS
29302	1007289546		PARKER HANNIFIN CORPORATIONS, JBL	3025 WEST CROFT CIRCLE		SPARTANBURG	SC	FTTS
29302	1009520258		PARKER HANNIFIN CORPORATIONS, JBL	3025 WEST CROFT CIRCLE		SPARTANBURG	SC	FTTS
29302	S128920184		4190 E CROFT CIRCLE	4190 E CROFT CIRCLE		SPARTANBURG	SC	
29302	S127644118		CROFT STATE NATURAL AREA BATH HOU	450 CROFT STATE PARK RD		SPARTANBURG	SC	
29302	S127643755		CROFT STATE NATURAL AREA - BATH HC	450 CROFT STATE PARK RD		SPARTANBURG	SC	
29302	S127646379		CROFT STATE PARK - RANGER RESIDEN	450 CROFT STATE PARK RD		SPARTANBURG	SC	
29302	S127644117		CROFT STATE NATURAL AREA BIG POOL	450 CROFT STATE PARK RD		SPARTANBURG	SC	
29302	S127644119		CROFT STATE NATURAL AREA KIDDIE PC	450 CROFT STATE PARK RD		SPARTANBURG	SC	
29302	1016240629	110007836949	SANDOZ AGRO INC	CROFT INDUSTRIAL PARK	**	SPARTANBURG	SC	FINDS
29302	1000695859	SCD987591245	SANDOZ AGRO INC	CROFT INDUSTRIAL PARK		SPARTANBURG	SC	RCRA-NonGen
29302	1000108902	110064114300	JBL DIV PARKER HANNIJIN CORP	W CROFT CIRCLE		SPARTANBURG	SC	RCRA-CESQG, FINDS, LUST
29302	1005425355		BLACKMAN-UHLER CHEMICAL DIV	WEST CROFT CIRCLE	**	SPARTANBURG	SC	SSTS
29302	S127022684		DEMO RESIDENCE	630 CRYSTAL DR		SPARTANBURG	SC	
29302	S127637259		RESIDENCE	641 CUMMINGS ST		SPARTANBURG	SC	
29302	S127637260		RESIDENCE	645 CUMMINGS ST		SPARTANBURG	SC	
29302	1007245207		PORK RIND FACTORY INC THE	117 CURTIS HARLEY DR		SPARTANBURG	SC	
29302	S105812368		PORK RIND FACTORY, INC.	117 CURTIS HARLEY DR		SPARTANBURG	SC	AIRS, SPILLS
29302	1014197928		Blackman Uhler Chemical Company	2155 West Croft Circle		Spartanburg	SC	TSCA
29302	S123163879		RESIDENCE	344 DAIRY RIDGE RD		SPARTANBURG	SC	
29302	1021000863		SMITHS EXXON SERVICENTER	410 DAIRY RIDGE RD		SPARTANBURG	SC	EDR Historical Auto Stations
29302	92117071			400 DALMAR RD	**	SPARTANBURG	SC	ERNS
29302	S128050937		160 SOUTH DANIEL MORGAN AVENUE	160 SOUTH DANIEL MORGAN AVENUE		SPARTANBURG	SC	
29302	S122875686		M&M TRUCK DEALERSHIP	215 E DANIEL MORGAN AVE	84, NNW, 1/2 - 1	SPARTANBURG	SC	BROWNFIELDS, VCP, ALLSITES, AUL, SHWS
29302	1016185050	110002241173	VIC BAILEY LINCOLN MERCURY INCORPC	400 E DANIEL MORGAN AVE		SPARTANBURG	SC	ICIS, FINDS
29302	1026650213		VIC BAILEY FORD INC	501 E DANIEL MORGAN AVE		SPARTANBURG	SC	PRP
29302	U004291700		VIC BAILEY FORD COLLISION CENTER	501 E DANIEL MORGAN AVE		SPARTANBURG	SC	LUST, UST
29302	1028702579		VIC BAILEY FORD COLLISION CENTER	501 E DANIEL MORGAN AVE		SPARTANBURG	SC	
29302	1000103869	110002241262	VIC BAILEY FORD	501 E DANIEL MORGAN AVE		SPARTANBURG	SC	RCRA-CESQG, FINDS

EDR ZIP Code Scan Report

ZIP	EDR-ID	Facility ID	Name	Address	Map/Dir/Dist	City	State	Databases
29302	S127626634		ABANDONED BUILDING	DANIEL MORGAN AVE	**	SPARTANBURG	SC	
29302	S127659460		SPARTANBURG EVANS BUILDING	142 S DEAN ST		SPARTANBURG	SC	
29302	S127662440		EVANS BUILDING - BOILER ROOM	142 S DEAN ST		SPARTANBURG	SC	
29302	S127623657		EVANS BUILDING	142 S DEAN ST		SPARTANBURG	SC	
29302	S127623681		EVANS BUILDING	142 S DEAN ST		SPARTANBURG	SC	
29302	S127662413		EVANS BUILDING	142 S DEAN ST		SPARTANBURG	SC	
29302	S123162981		RESIDENCE	177 N DEAN ST		SPARTANBURG	SC	
29302	S123162980		RESIDENCE	183 N DEAN ST		SPARTANBURG	SC	
29302	S105621413		CUSTOM CLEANERS	184 N DEAN ST	55, NNE, 1/4 - 1/2	SPARTANBURG	SC	SHWS
29302	1004779997	110002190646	CUSTOM CLEANERS	184 N DEAN ST		SPARTANBURG	SC	RCRA-CESQG, FINDS
29302	1018430557		MOORES CLEANERS INC	184 NORTH DEAN		SPARTANBURG	SC	EDR Historical Cleaners
29302	S129303607		191 S. DEAN STREET-FELLOWSHIP BUILD	191 S. DEAN STREET		SPARTANBURG	SC	
29302	S127623651		CALLAHAM-HICKS FUNERAL HOME	266 DEAN ST	**	SPARTANBURG	SC	
29302	S127668940		METROPOLITAN AM,E ZION CHURCH	317 N DEAN ST		SPARTANBURG	SC	
29302	1018163135	110070240976	GLOBAL SPARTANBURG OXY BLENDING	300 DELMAR RD		SPARTANBURG	SC	FINDS
29302	1016157203	110070239539	SPARTANBURG	300 DELMAR RD		SPARTANBURG	SC	FINDS
29302	1016153657	110070242616	SPARTANBURG REFINING	300 DELMAR RD		SPARTANBURG	SC	FINDS
29302	1001489924	SCR000074518	SHELL OIL CO	300 DELMAR RD		SPARTANBURG	SC	RCRA-NonGen
29302	2010957609			300 DELMAR ROAD		SPARTANBURG	SC	ERNS
29302	1016171657		MOTIVA ENTERPRISES LLC - SPARTANBU	300 DELMAR ROAD		SPARTANBURG	SC	RMP
29302	2012024314			300 DELMAR ROAD		SPARTANBURG	SC	ERNS
29302	S131582989		GLOBAL COMPANIES - SPARTANBURG TE	300 DELMAR ROAD		SPARTANBURG	SC	AIRS
29302	A100267575	561	MOTIVA ENTERPRISES LLC	300 DELMAR ROAD		SPARTANBURG	SC	AST
29302	1012218828	110040509465	REFUEL TERMINAL/SPARTANBURG	400 DELMAR RD		SPARTANBURG	SC	FINDS
29302	1016158456	110070242251	RTO - SPARTANBURG	400 DELMAR RD		SPARTANBURG	SC	FINDS
29302	S109516075		CROWN CENTRAL SPARTANBURG TERMI	400 DELMAR RD		SPARTANBURG	SC	UIC
29302	1016155665		RTO - SPARTANBURG	400 DELMAR RD		SPARTANBURG	SC	
29302	2000516771			400 DELMAR RD		SPARTANBURG	SC	ERNS
29302	97391221			400 DELMAR RD		SPARTANBURG	SC	ERNS
29302	1000177160	110066963600	MAGELLAN TERMINALS/SPARTBG I	650 DELMAR RD		SPARTANBURG	SC	UIC, NPDES, RCRA-CESQG, FINDS
29302	1016155678		SPARTANBURG I	650 DELMAR RD		SPARTANBURG	SC	
29302	1016153765		SPARTANBURG I TERMINAL	650 DELMAR RD		SPARTANBURG	SC	
29302	1025781278		MAGELLAN SPARTANBURG I	650 DELMAR RD		SPARTANBURG	SC	
29302	1023621856	110061766584	U.S. VENTURE, INC. SPARTANBURG TERI	650 DELMAR ROAD		SPARTANBURG	SC	FINDS
29302	92107074			650 DELMAR ROAD		SPARTANBURG	SC	ERNS
29302	1018318943	110070240944	MAGELLAN SPARTANBURG TERMINAL	650 DELMAR ROAD		SPARTANBURG	SC	FINDS
29302	S131582987		US OIL SPARTANBURG I TERMINAL	650 DELMAR ROAD		SPARTANBURG	SC	AIRS
29302	A100267578	557	WILLIAMS ENERGY - CAMP CROFT	650 DELMAR ROAD		SPARTANBURG	SC	AST
29302	1022147580		CHEVRON CORPORATION	670 DELMAR RD		SPARTANBURG	SC	EDR Historical Auto Stations
29302	S129303749		670 DELMAR	670 DELMAR RD		SPARTANBURG	SC	
29302	1016157910	110071215470	BP SPARTANBURG	680 DELMAR RD		SPARTANBURG	SC	FINDS
29302	1021848296		BP AMERICA	680 DELMAR RD		SPARTANBURG	SC	EDR Historical Auto Stations
29302	1000337219	SCD000610006	BUCKEYE TERMINALS, LLC - SPARTANBU	680 DELMAR RD		SPARTANBURG	SC	RCRAInfo-SQG
29302	2014103267			680 DELMAR RD		SPARTANBURG	SC	ERNS
29302	1016157911	110070239383	SPARTANBURG TERMINAL	680 DELMAR RD		SPARTANBURG	SC	FINDS
29302	2009043619		680 DELMAR RD.	680 DELMAR RD.		SPARTANBURG	SC	HMIRS
29302	2012025491			680 DELMAR ROAD		SPARTANBURG	SC	ERNS
29302	2009908860			680 DELMAR ROAD		SPARTANBURG	SC	ERNS
29302	2008871610			680 DELMAR ROAD		SPARTANBURG	SC	ERNS
29302	2007836242			680 DELMAR ROAD		SPARTANBURG	SC	ERNS
29302	2010934953			680 DELMAR ROAD		SPARTANBURG	SC	ERNS
29302	1016122930		TRANSMONTAIGNE:SPARTANBURG-SE	680 DELMAR ROAD		SPARTANBURG	SC	
29302	A100267576	102	SOUTHEAST TERMINALS	680 DELMAR ROAD		SPARTAMBURG	SC	AST
29302	S116706171		ASHLAND PETROLEUM TERMINAL	DELMAR RD	**	SPARTANBURG	SC	UIC
29302	1007233923	110017052918	WEIR EAR NOSE &THROAT	148 DILLON DR		SPARTANBURG	SC	FINDS
29302	1007241906	110017136035	GLENN SCOTT MD ORTHOPAEDICS (SRM	200 DILLON CIR		SPARTANBURG	SC	FINDS
29302	1005790386	110002234822	LAND & LAB SPARTANBURG	119 DIVERSCO DR UNIT 7		SPARTANBURG	SC	FINDS
29302	1005791614	110002181736	LAW & COMPANY SPARTANBURG	119 DIVERSCO DR UNIT 7		SPARTANBURG	SC	FINDS
29302	S119113633		RESIDENCE	394 DOGWOOD CLUB RD		SPARTANBURG	SC	
29302	S127637437		CHARLESTON PACKAGING CO INC (PIPES	4229 DOMINGO RD	**	N CHARLESTON	SC	
29302	1007235244	110017066547	ARNOLD S ROOFING	237 DONAVAN DR		SPARTANBURG	SC	FINDS
29302	S127652038		FIRST CITIZENS BANK	5060 DORCHESTER RD		NORTH CHARLESTON	SC	
29302	S120981914		OAK RIDGE SHOPPING CENTER	5060 DORCHESTER RD		NORTH CHARLESTON	SC	
29302	S127652037		FIRST CITIZENS BANK	5060 DORCHESTER RD		NORTH CHARLESTON	SC	
29302	S127637251		JAMAICAN NIGHTS NIGHT CLUB	5060 DORCHESTER RD		NORTH CHARLESTON	SC	
29302	1007234067	110017054391	ANIMAL MEDICAL CENTER	1335 DRAYTON ST		SPARTANBURG	SC	FINDS
29302	S130282637		LEONARD RESIDENCE	516 DRAYTON AVE		SPARTANBURG	SC	
29302	S127560388			DUNCAN PARK DR	**	SPARTANBURG	SC	

EDR ZIP Code Scan Report

ZIP	EDR-ID	Facility ID	Name	Address	Map/Dir/Dist	City	State	Databases
29302	1006290385		SPARTANBURG HIGH SCHOOL	410 DUPRE DRIVE		SPARTANBURG	SC	FTTS
29302	1016299247	110011890944	SPARTANBURG HIGH SCHOOL	410 DUPRE DRIVE		SPARTANBURG	SC	FINDS
29302	1014835650	110011890935	SPARTANBURG SCHOOL DIST. #7	610 DUPRE DRIVE		SPARTANBURG	SC	FINDS
29302	S128542223		460 EASTLAKE DR	460 EASTLAKE DR.		SPARTANBURG	SC	
29302	S127560396			EASTLAKE DR & HWY 56		SPARTANBURG	SC	
29302	1020203540		SRHS MAIN SHELL	101 EASTWOOD CIR		SPARTANBURG	SC	EDR Historical Auto Stations
29302	S123163654		RESIDENTIAL BATHROOM	114 EASTWOOD CIR		SPARTANBURG	SC	
29302	S121476510		GLENDALE PEDESTRIAN BRIDGE	EMMA CUDD RD	**	SPARTANBURG	SC	
29302	2021007460		449 EVINS ST MP AK 593.03	449 EVINS ST MP AK 593.03		SPARTANBURG	SC	HMIRS
29302	94265411			EXXON SPARTANBERG TERMINA	**	SPARTANBURG	SC	ERNS
29302	1028076173	110071439708	POLAR EXPRESS	8342 FAIRFOREST ROAD		SPARTANBURG	SC	FINDS
29302	1027739253		POLAR EXPRESS	8342 FAIRFOREST ROAD		SPARTANBURG	SC	
29302	S127022877		129 N. FAIRVIEW AVE	129 N FAIRVIEW AVE		SPARTANBURG	SC	
29302	S116710424			181 N FAIRVIEW AVE		SPARTANBURG	SC	
29302	S125920609		SINGLE FAMILY HOME (RESIDENTIAL)	209 S FAIRVIEW AVE		SPARTANBURG	SC	
29302	1007240837	110017124903	TIGER OAK INC	234 S FAIRVIEW AVE		SPARTANBURG	SC	FINDS
29302	S127620075		RESIDENCE	420 S FAIRVIEW ST EXT		SPARTANBURG	SC	
29302	S125237693		MILLER RESIDENCE	1225 FARRAGUT DR		SPARTANBURG	SC	
29302	1004780139	110002190272	DRYCLEAN USA STORE 438	1065 FERNWOOD RD		SPARTANBURG	SC	RCRA-CESQG, FINDS
29302	S123162907		STRIBLING RESIDENCE	704 FERNWOOD DR		SPARTANBURG	SC	
29302	1020259302		MOBIL OIL CORP	1023 FERNWOOD-GLENDALE		SPARTANBURG	SC	EDR Historical Auto Stations
29302	1020568281		CROWN CENTRAL PETROLEUM CORP	1453 FERNWOOD-GLENDALE RD		SPARTANBURG	SC	EDR Historical Auto Stations
29302	1020054101		ONE HOUR CLEANERS SPARTANBURG*	FERNWOOD-GLENDALE R	**	SPARTANBURG	SC	EDR Historical Cleaners
29302	1020054100		ONE HOUR CLEANERS SPARTANBURG*	FERNWOOD-GLENDALE ROAD	**	SPARTANBURG	SC	EDR Historical Cleaners
29302	S126294633		208 FISHER AVE SPARTANBURG SC	208 FISHER AVE		SPARTANBURG	SC	
29302	1007246570	110017184599	IVEY PARK SD	110 FITZGERALD RD		SPARTANBURG	SC	FINDS
29302	S120053232		SPARTANBURG TROLLEY SITE PAD 11	353 FOREST AVE		SPARTANBURG	SC	BROWNFIELDS, VCP, SHWS
29302	1020318925		ALLEN CHESTNUT STATIONARY	389 FOREST AVE		SPARTANBURG	SC	EDR Historical Auto Stations
29302	S119121791		RESIDENCE	397 FOREST ST		SPARTANBURG	SC	
29302	1007831028	110019950187	RENEGADE INVESTORS	110 FREEWILL ST	**	SPARTANBURG	SC	FINDS
29302	S119113321		WAREHOUSE	101 FRETWELL ST		SPARTANBURG	SC	
29302	S128541422		104 FRETWELL STREET	104 FRETWELL STREET		SPARTANBURG	SC	
29302	S127641595		FORMER PINEWOOD RETAIL STORE	119 GARNER RD		SPARTANBURG	SC	
29302	S127641596		FORMER K- MART	119 GARNER RD		SPARTANBURG	SC	
29302	S127641594		FORMER DAY SPA	119 GARNER RD		SPARTANBURG	SC	
29302	S127620392		FORMER PINEWOOD SHOPPING CENTER	119 GARNER RD		SPARTANBURG	SC	
29302	S127620391		FORMER DAY SPA	119 GARNER RD		SPARTANBURG	SC	
29302	S125237616		MILLER RESIDENCE	1225 GARRAGUT DR	**	SPARTANBURG	SC	
29302	1017372624	110060940870	CROFT LANDFILL	GIBSON ROAD		SPARTANBURG	SC	FINDS
29302	1021285005		CROWN PETROLEUM	1453 GLENDALE RD	**	SPARTANBURG	SC	EDR Historical Auto Stations
29302	1020685098		MC KINNISH & SONS	GLENDALE-CLIFTON RD	**	SPARTANBURG	SC	EDR Historical Auto Stations
29302	1007259717	110017327873	CHRISTOPHER LYTLE CANNON	1002 GLENDALYN CIR		SPARTANBURG	SC	FINDS
29302	S128050490		1010 GLENDALYN CIRCLE	1010 GLENDALYN CIR		SPARTANBURG	SC	
29302	S126294039		1013 GLENDALYN CIRCLE	1013 GLENDALYN CIRCLE		SPARTANBURG	SC	
29302	S127624888		RESIDENCE	1020 GLENDALYN CIR		SPARTANBURG	SC	
29302	S126293829		311 GLENDALYN PLACE	311 GLENDALYN PL		SPARTANBURG	SC	
29302	S127636691		316 GLENDALYN RD RESIDENCE ---REVIS	316 GLENDALYN RD		SPARTANBURG	SC	
29302	1011849237	110037084482	WORKMAN ASSOCIATES	772 GLENDALYN AVE.		SPARTANBURG	SC	FINDS
29302	S127666908		RESIDENCE	861 GLENDALYN AVE		SPARTANBURG	SC	
29302	S127623931		RESIDENCE	864 GLENDOLYN AVE		SPARTANBURG	SC	
29302	S127616885		3701 GLENN SPRINGS ROAD RESIDENCE	3701 GLENN SPRINGS ROAD		SPARTANBURG	SC	
29302	1024922262		CHAPMAN SAND PLANT #9	2321 GOLDMINE RD		SPARTANBURG	SC	
29302	1005532496	110002188356	DEATONS SAND PIT	2321 GOLDMINE RD		SPARTANBURG	SC	FINDS
29302	1007227294	110016984469	57 STOP N SHOP	398 GOSSETT RD		SPARTANBURG	SC	FINDS
29302	S127637779		OLD CHURCH	400 GREEN AVE		GREENVILLE	SC	
29302	S125920657		VACANT COMMERCIAL BUILDING	158 HALL ST		SPARTANBURG	SC	
29302	S127627074		106 HANCOCK AVE	106 HANCOCK AVE		SPARTANBURG	SC	
29302	S127641305		WILLIAM BARNETT & SON - ITT BUILDING	1300 HAYNES ST		SPARTANBURG	SC	
29302	1016125164	110017170540	J&A SNACK FOODS	191 HEADQUARTER LOOP		SPARTANBURG	SC	FINDS
29302	1007247428	110017193320	MURPHY CADILLAC PONTIAC GMC	315 E HENRY ST		SPARTANBURG	SC	FINDS
29302	S127633589		ARTHUR ERWIN JR & GARY OWNBEY, FO	351 E HENRY ST		SPARTANBURG	SC	
29302	S127617746		FORMER MURPHY CADILLAC LOCATION	351 E HENRY ST		SPARTANBURG	SC	
29302	S127617770		FORMER MURPHY CADILLAC LOCATION	351 E HENRY ST		SPARTANBURG	SC	
29302	S127633503		FORMER MURPHY CADILLAC FACILITY	351 E HENRY ST		SPARTANBURG	SC	
29302	1010693149	110033195842	ETON AMERICA	360 E. HENRY STREET, SUITE 102		SPARTANBURG	SC	ICIS, FINDS

EDR ZIP Code Scan Report

ZIP	EDR-ID	Facility ID	Name	Address	Map/Dir/Dist	City	State	Databases
29302	S119113795		BANK OF AMERICA - SPARTANBURG	390 E HENRY HWY		SPARTANBURG	SC	
29302	1007224104	110016951360	TAYLOR WESTMORELAND HICKLIN & COI	391 E HENRY ST		SPARTANBURG	SC	FINDS
29302	1000835432	110002241324	TYGER CONSTRUCTION CO	120 HEYWOOD AVE		SPARTANBURG	SC	RCRA-NonGen, FINDS
29302	1028701324		CORNER STOP 15	775 HEYWOOD AVE		SPARTANBURG	SC	
29302	U004019605	8590	CORNER STOP 15	775 HEYWOOD AVE		SPARTANBURG	SC	GWCI, LUST, UST
29302	1007240944	110017126037	CORNER STOP 15	775 HEYWOOD AVE		SPARTANBURG	SC	FINDS
29302	1020088034		SIMINCO INVESTMENTS	113 HILLCREST		SPARTANBURG	SC	EDR Historical Cleaners
29302	1019967498		CYL INC	1949 HILLCREST SHOPG CTR	**	SPARTANBURG	SC	EDR Historical Cleaners
29302	1021725562		ROWLANDS ATLANTIC SERVICE STN	HILLCREST CENTER	**	SPARTANBURG	SC	EDR Historical Auto Stations
29302	1022128096		ROWLANDS ARCO SERVICE STATION	HILLCREST SHOPPING CENTER	**	SPARTANBURG	SC	EDR Historical Auto Stations
29302	1021147990		ROWLANDS CHEVRON SERVICE STN	HILLCREST SHOPPING CENTER	**	SPARTANBURG	SC	EDR Historical Auto Stations
29302	1001217002	110009310780	ARKWRIGHT DUMP	HILLTOP LANE		SPARTANBURG	SC	GWCI, ALLSITES, CERCLIS, ICIS, SHWS, FINDS, ROD, PRP
29302	1007829103	110019930903	SUSAN PRICE	776 HILLVIEW		SPARTANBURG	SC	FINDS
29302	S127620076		776 HILLVIEW	776 HILLVIEW		SPARTANBURG	SC	
29302	S127650724		RESIDENCE	537 HORSESHOE ST		SPARTANBURG	SC	
29302	S127650725		RESIDENCE - DUPLEX	557 HORSESHOE ST		SPARTANBURG	SC	
29302	S127650723		RESIDENCE- DUPLEX	569 HORSESHOE ST		SPARTANBURG	SC	
29302	S127637983		REST AREA	I-95	**	BARKERVILLE	SC	
29302	1024898230	SCTSCA101138	DUKE ENERGY GLENDALE ROAD SITE	INTERSECTION OF FOREST AVENUE AND		SPARTANBURG	SC	PADS
29302	S127623471		RESIDENCE	165 IVEY ST		SPARTANBURG	SC	
29302	S128050825		195 IVEY DRIVE - ABANDONED WAREHOU	195 IVEY DRIVE		SPARTANBURG	SC	
29302	S127623354		RESIDENCE	168 IVY ST		SPARTANBURG	SC	
29302	1007241952	110017136491	R EARLE POOLE MD	324 ST JOHN ST		SPARTANBURG	SC	FINDS
29302	1020115468		VISE JAMES CLEANERS	385 ST JOHN ST		SPARTANBURG	SC	EDR Historical Cleaners
29302	S119119555		RESIDENCE	120 JOHNSON LAKE RD		SPARTANBURG	SC	
29302	S119112072		RESIDENCE	120 JOHNSON LAKE RD		SPARTANBURG	SC	
29302	S119112073		SHED	120 JOHNSON LAKE RD		SPARTANBURG	SC	
29302	9165188			300 JONES RD.		SPARTANBURG	SC	ERNS
29302	1000706196	110001668320	FLINT INK:JONES ROAD	302 JONES RD		SPARTANBURG	SC	AIRS, ICIS, RCRA-NonGen, FINDS
29302	1026424419	110070750860	LSC COMUNICATIONS	JONES RD AT RTE 57	**	SPARTANBURG	SC	FINDS
29302	S127644967		1 KING LINE DRIVE VACANT RESIDENCE	RL JORDAN OIL CO OWNER	**	SPARTANBURG	SC	
29302	A100036055	567	CAROLINA PETROLEUM	160 KELTNER STREET		SPARTANBURG	SC	AST
29302	1000695820	110002242396	DESIGN WOOD PRODUCTS INCORPORAT	161 KELTNER AVE		SPARTANBURG	SC	RCRA-NonGen, FINDS
29302	1025438934		HOME FABRIC FINISHING, INC	169 KELTNER AVE	**	SPARTANBURG	SC	SSTS
29302	S131583028		HOME FABRICS BY ARCON LLC	169 KELTNER AVENUE		SPARTANBURG	SC	AIRS
29302	1016121707	110001139991	COLONIAL PIPELINE CO-SPARTANBURG ,	180 KELTNER AVENUE		SPARTANBURG	SC	FINDS
29302	S109516048		COLONIAL PIPELINE YARD - VARIOUS LO	180 KELTNER RD	**	SPARTANBURG	SC	UIC, NPDES
29302	1026423140	110070747116	COLONIAL PIPELINE CO	180 KELTNER RD		SPARTANBURG	SC	FINDS
29302	97390167			180 KELTNER RD	**	SPARTANBURG	SC	ERNS
29302	1007114198	SCD000623231	COLONIAL PIPELINE CO-SPARTANBURG ,	180 KELTNER RD		SPARTANBURG	SC	RCRA-CESQG
29302	1000338944		COLONIAL PIPELINE/SPARTANBURG	180 KELTNER RD	**	SPARTANBURG	SC	ICIS
29302	A100267573	579	COLONIAL PIPELINE - SPARTANBURG	180 KELTNER ROAD		SPARTANBURG	SC	AST
29302	S131583011		COLONIAL PIPELINE COMPANY SPARTAN	180 KELTNER ROAD	**	SPARTANBURG	SC	AIRS
29302	S127668737		FKA RENATO'S	221 E KENNEDY ST		SPARTANBURG	SC	
29302	1020568284		AUTO GLASS & TRIM	264 E KENNEDY ST	B, East, 0 - 1/8	SPARTANBURG	SC	EDR Historical Auto Stations
29302	1020375617		KENNEDY ST CHEVRON	279 E KENNEDY ST		SPARTANBURG	SC	EDR Historical Auto Stations
29302	1014933237		CANNON ROOFING PROPERTY	327 KENNEDY STREET	H, East, 1/8 - 1/4	SPARTANBURG	SC	US BROWNFIELDS
29302	1016118304	110002242092	JIM REEVES PAINT COMPANY	361 E KENNEDY ST		SPARTANBURG	SC	FINDS
29302	1001120791	SCR000003772	JIM REEVES PAINT CO	361 EAST KENNEDY ST		SPARTANBURG	SC	RCRA-NonGen
29302	S123792344		RESIDENCE	371 E KENNEDY ST		SPARTANBURG	SC	
29302	S127639756		TEACHERS CHOICE SUPPLIES	372 E KENNEDY ST		SPARTANBURG	SC	
29302	S127638800		TEACHERS CHOICE STORAGE	372 E KENNEDY ST		SPARTANBURG	SC	
29302	1020627596		KENNEDY STREET CHEVRON	375 KENNEDY ST		SPARTANBURG	SC	EDR Historical Auto Stations
29302	1007225573	110016966666	PETERS CHIROPRACTIC CENTER	379 E KENNEDY ST		SPARTANBURG	SC	FINDS
29302	S127668631		FKA HARDEE'S	431 KENNEDY ST		SPARTANBURG	SC	
29302	S127642477		VACANT BUILDING	440 E KENNEDY ST		SPARTANBURG	SC	
29302	S127642510		VACANT OFFICE BLDG	4440 E KENNEDY ST	**	SPARTANBURG	SC	
29302	1007247618	110017195284	HOT SPOT 2995	1 KING LINE RD		SPARTANBURG	SC	FINDS
29302	U003522372	8327	HOT SPOT 2995	100 KING LINE		SPARTANBURG	SC	GWCI, UIC, LUST, UST
29302	1028701070		HOT SPOT 2995	100 KING LINE		SPARTANBURG	SC	
29302	1012299267	110040135305	PIEDMONT TRUCK PAINT SERVICES INC	110 KING LINE ST		SPARTANBURG	SC	FINDS
29302	1012188394	SCR000771543	PIEDMONT TRUCK PAINT SERVICES INC	110 KING LINE ST		SPARTANBURG	SC	RCRA-CESQG

EDR ZIP Code Scan Report

ZIP	EDR-ID	Facility ID	Name	Address	Map/Dir/Dist	City	State	Databases
29302	S118177866		TEGRANT ALLOYD BRANDS INC/GW REM	50 KING LINE DR		SPARTANBURG	SC	NPDES
29302	1028694137		CHI GHIS	685 KING ST		CHARLESTON	SC	
29302	U003930651	18967	CHI GHIS	685 KING ST		CHARLESTON	SC	UST
29302	1020203161		VAL-U INC OF NORTH CAROLINA	1 KINGLINE RD		SPARTANBURG	SC	EDR Historical Auto Stations
29302	U001542124	8419	OATES OIL CO	KINGLINE ST		SPARTANBURG	SC	LUST, UST
29302	1028701159		OATES OIL CO	KINGLINE ST	**	SPARTANBURG	SC	
29302	1007256397	110017293258	OATES OIL CO	KINGLINE ST		SPARTANBURG	SC	FINDS
29302	1021149419		VAL-U INC OF NORTH CAROLINA	KINGS LAND	**	SPARTANBURG	SC	EDR Historical Auto Stations
29302	1020869310		JORDANS SELF SERVE COLUMBIA*	KINGS LANE	**	SPARTANBURG	SC	EDR Historical Auto Stations
29302	1020543346		JORDANS SELF SERVE COLUMBIA*	KINGS LANE	**	SPARTANBURG	SC	EDR Historical Auto Stations
29302	1021319251		JORDAN SELF SERVE GREENVILLE*	KINGS LANE ROAD	**	SPARTANBURG	SC	EDR Historical Auto Stations
29302	1020929091		U SERVE U SAVE INC	KINGS LINE	**	SPARTANBURG	SC	EDR Historical Auto Stations
29302	1021918999		JORDANS SELF SERVE INC	1 KINGSLINE ROAD	**	SPARTANBURG	SC	EDR Historical Auto Stations
29302	1020344620		U SERVE U SAVE INC	KINS LANE	**	SPARTANBURG	SC	EDR Historical Auto Stations
29302	S120983318		RESIDENCE	519 KIRBY CIR		SPARTANBURG	SC	
29302	S127645064		RESIDENCE	180 KNIGHTEN RD		SPARTANBURG	SC	
29302	1007258707	110017317517	CHEROKEE SPORTSMENS CLUB INC	103 LAFAYETTE ST		SPARTANBURG	SC	FINDS
29302	S123163785		BASEMENT	210 LAKEWOOD DR		SPARTANBURG	SC	
29302	S127645367		HOME	172 E LANFORD ST		SPARTANBURG	SC	
29302	1029151317		TEGRANT ALLOYD BRANDS	201 W LANFORD ST		SPARTANBURG	SC	
29302	S110824231		TEGRANT ALLOYD BRANDS INC	201 W LANFORD ST		SPARTANBURG	SC	VCP, ALLSITES, UIC, SHWS
29302	1012218783	110040509768	TEGRANT ALLOYD BRANDS INC	201 W LANFORD ST		SPARTANBURG	SC	FINDS
29302	1000344327	110002242895	ALLOYD OF SC	201 W LANFORD STREET		SPARTANBURG	SC	RCRA-CESQG, FINDS
29302	S131449326		100 LANSDALE DR. SPARTANBURG	100 LANSDALE DR.		SPARTANBURG	SC	
29302	U001015473	9861	BEAUMONT MILL	560 N LIBERTY ST		SPARTANBURG	SC	UST
29302	1028702464		BEAUMONT MILL	560 N LIBERTY ST	**	SPARTANBURG	SC	
29302	1016116978	110002180265	SPARTAN MILLS BEAUMONT DIV	561 N LIBERTY ST		SPARTANBURG	SC	FINDS
29302	S127637393		BEAUMONT MILLS - APPENDAGE & LOAD	561 N LIBERTY ST	**	SPARTANBURG	SC	
29302	1017433156		SPARTAN MILLS BEAUMONT DIV	561 N LIBERTY ST		SPARTANBURG	SC	
29302	S127618146		RESIDENCE	561 N LIBERTY ST	**	SPARTANBURG	SC	
29302	S118176286		SPARTAN MILLS/BEAUMONT PLANT	561 N LIBERTY ST	**	SPARTANBURG	SC	NPDES
29302	S127638133		COTTON STORAGE BLOCK BLDG - MILL S	979 S LIBERTY ST		SPARTANBURG	SC	
29302	S127670252		ARKWRIGHT MILL COTTON DEPT BLDG	979 S LIBERTY ST		SPARTANBURG	SC	
29302	1000449078	29302SPCLT19	UNISPHERE CHEMICAL CORP	LINDA AND PALMETTO STREETS		COWPENS	SC	GWCI, TRIS
29302	S128050319		LUCERNE STATION	423 LUCERNE DRIVE		SPARTANBURG	SC	
29302	S117406219			432 LUCERNE DR		SPARTANBURG	SC	
29302	S127470125		RONALD LYTLE	589 LUCERNE DR		SPARTANBURG	SC	
29302	S131449437		ALLSTATE - 3 LYNWOOD DRIVE	3 LYNWOOD DR		SPARTANBURG	SC	
29302	S127617073		35 LYNWOOD DR - WALKER	35 LYNWOOD DR		SPARTANBURG	SC	
29302	S127666570		SPRING AND MAGNOLIA LLC	156 MAGNOLIA ST		SPARTANBURG	SC	
29302	1000431136	110002242662	CONVERSE CLEANER INC	1200 E MAIN ST		SPARTANBURG	SC	RCRA-NonGen, FINDS
29302	S125237498		VACANT SPACE	158 E MAIN ST		SPARTANBURG	SC	
29302	1020574928		BRYANTS TEXACO SERVICE CENTER	1624 E MAIN ST		SPARTANBURG	SC	EDR Historical Auto Stations
29302	1000449079	SCD987573755	SALARY STATION-204830032	1624 E. MAIN & ASHLEY		SPARTANBURG	SC	RCRA-NonGen
29302	1016240584	110007835897	SALARY STATION 204830032	1624 EAST MAIN AND ASHLEY		SPARTANBURG	SC	FINDS
29302	1020123322		YAGGIE CLEANERS	1752 E MAIN ST		SPARTANBURG	SC	EDR Historical Cleaners
29302	1004780054	110002241146	YAGGIE CLEANERS	1752 E MAIN STREET		SPARTANBURG	SC	GWCI, RCRA-CESQG, FINDS
29302	1021226024		RICHARDS DANIEL E	1761 E MAIN ST		SPARTANBURG	SC	EDR Historical Auto Stations
29302	1000461981	SCD987579323	EXXON CO. USA #46706	1782 E. MAIN STREET		SPARTANBURG	SC	RCRA-NonGen
29302	1021865504		BRYANTS W T SHELL SERVICE CNTR	1800 E MAIN		SPARTANBURG	SC	EDR Historical Auto Stations
29302	1020596282		HILLCREST CHEVRON	1809 EAST MAIN		SPARTANBURG	SC	EDR Historical Auto Stations
29302	1028700857		GOODYEAR AUTO SERVICE CENTER 232	1854 E MAIN ST		SPARTANBURG	SC	
29302	U003521827	8105	GOODYEAR AUTO SERVICE CENTER 232	1854 E MAIN ST		SPARTANBURG	SC	BROWNFIELDS, VCP, LUST, UST
29302	S119008641		GOODYEAR AUTO SERVICE CENTER	1854 E MAIN ST		SPARTANBURG	SC	ALLSITES, AUL, SHWS
29302	1000194168	SCD149980856	GOODYEAR AUTO SERVICE CENTER	1854 E MAIN STREET		SPARTENBURG	SC	RCRA-CESQG
29302	1000875742	SC0000053298	OKLAHOMA INSTALLATION CO	1901 EAST MAIN ST		SPARTANBURG	SC	RCRA-NonGen
29302	1020394951		TENNECO INC	1930 E MAIN ST		SPARTANBURG	SC	EDR Historical Auto

EDR ZIP Code Scan Report

ZIP	EDR-ID	Facility ID	Name	Address	Map/Dir/Dist	City	State	Databases
								Stations
29302	1007239935	110017115307	JOHN L TATE DDS	2088 E MAIN		SPARTANBURG	SC	FINDS
29302	1028700830		LAN YAIR COUNTRY CLUB	2400 E MAIN ST		SPARTANBURG	SC	
29302	U000483638	8077	LAN YAIR COUNTRY CLUB	2400 E MAIN ST		SPARTANBURG	SC	LUST, UST
29302	1007237318	110017088186	LAN YAIR COUNTRY CLUB	2400 E MAIN ST		SPARTANBURG	SC	FINDS
29302	1020044282		MOORES CLEANERS INC	260 E MAIN ST		SPARTANBURG	SC	EDR Historical Cleaners
29302	1007258973	110017320219	PANTRY 607	2645 E MAIN ST		SPARTANBURG	SC	FINDS
29302	1028701364		PANTRY 607	2645 E MAIN ST		SPARTANBURG	SC	
29302	U001015574	8629	PANTRY 607	2645 E MAIN ST		SPARTANBURG	SC	GWCI, RCR, LUST, UST
29302	1020576349		PHILLIPS GULF SERVICE STATION	267 E MAIN ST		SPARTANBURG	SC	EDR Historical Auto Stations
29302	1020519140		PHILLIPS GULF SERVICE STATION	268 E MAIN STREET		SPARTANBURG	SC	EDR Historical Auto Stations
29302	1014834935	110040714493	BANK OF AMERICA	269 E MAIN ST E		SPARTANBURG	SC	FINDS
29302	S126294212		RESIDENCE EAST MAIN	2721 E MAIN ST		SPARTANBURG	SC	
29302	S126293344		2721 E MAIN ST SPTBG	2721 E MAIN ST		SPARTANBURG	SC	
29302	S126293343		2751 E MAIN ST SPTBG	2751 E MAIN ST		SPARTANBURG	SC	
29302	1007242909	110017146658	WILCO FOOD MART 912	2800 E MAIN ST AT PLAINVIEW RD		SPARTANBURG	SC	FINDS
29302	1016185055	110002241547	SHERWIN WILLIAMS COMPANY	281 E MAIN ST		SPARTANBURG	SC	FINDS
29302	1000370877	SCD078067139	SHERWIN WILLIAMS CO	281 EAST MAIN ST	E, NE, 1/8 - 1/4	SPARTANBURG	SC	RCRA-NonGen
29302	1007232476	110017037801	HOT SPOT 2016	2901 E MAIN ST		SPARTANBURG	SC	FINDS
29302	S127469902		2094 E. MAIN STREET RESIDENCE	2994 E. MAIN STREET		SPARTANBURG	SC	
29302	1022142158		MINI SHOP	3018 E MAIN ST		SPARTANBURG	SC	EDR Historical Auto Stations
29302	1000575982	110002242289	FIRESTONE TIRE & SERVICE CTR MAIN	314 E MAIN ST	J, NE, 1/8 - 1/4	SPARTANBURG	SC	RCRA-NonGen, FINDS
29302	S127617943		SEASE RESIDENCE	319 E MAIN		SPARTANBURG	SC	
29302	1007235234	110017066440	WAYNE F SEASE	319 E MAIN ST		SPARTANBURG	SC	FINDS
29302	S127648017		FORMER BUSINESS OFFICES - UNITS A A	320 E MAIN ST		SPARTANBURG	SC	
29302	1019985576		FAIRFAX CLEANERS	322 E MAIN ST		SPARTANBURG	SC	EDR Historical Cleaners
29302	S106880511		EAST MAIN STREET PROPERTY - SPARTA	324-342 E MAIN ST	J, NE, 1/4 - 1/2	SPARTANBURG	SC	BROWNFIELDS, VCP, ALLSITES, AUL, SHWS
29302	1018945738		FAIRFAX CLEANERS	332 E MAIN ST		SPARTANBURG	SC	EDR Historical Cleaners
29302	S127640907		BUSINESS	346 E MAIN ST		SPARTANBURG	SC	
29302	1000172544	110002241681	QUICK AS A WINK NUMBER 7	346 E MAIN ST		SPARTANBURG	SC	RCRA-NonGen, FINDS
29302	S127620258		FORMER BUSINESS - 346 E MAIN ST	346 E MAIN ST		SPARTANBURG	SC	
29302	1018528701		ONE HOUR CLEANERS SPARTANBURG*	346 E MAIN ST		SPARTANBURG	SC	EDR Historical Cleaners
29302	S105621615		FMR DRYCLEAN USA OF SC INC	346 E MAIN ST	49, ENE, 1/4 - 1/2	SPARTANBURG	SC	DRYCLEANERS, SHWS
29302	1020091248		YOUNG COLEMAN ENTERPRISES INC	348 E MAIN ST		SPARTANBURG	SC	EDR Historical Cleaners
29302	S127639475		MARY BLACK FOUNDATION	349 E MAIN ST		SPARTANBURG	SC	
29302	S127670328		OLD DUKE POWER BLDG-BASEMENT EQU	349 E MAIN ST		SPARTANBURG	SC	
29302	S127631580		MARY BLACK FOUNDATION	349 E MAIN ST		SPARTANBURG	SC	
29302	S127670510		MARY BLACK FOUNDATION - BASEMENT	349 E MAIN ST		SPARTANBURG	SC	
29302	S127644230		MARY BLACK FOUNDATION	349 E MAIN ST		SPARTANBURG	SC	
29302	S127629809		1ST PRES CHURCH	353 E MAIN ST		SPARTANBURG	SC	
29302	S127619408		PIEDMONT CLUB, 361 E MAIN ST, SPARTA	361 E MAIN ST		SPARTANBURG	SC	
29302	S127631139		PEIDMONT CLUB KITCHEN	361 E MAIN ST		SPARTANBURG	SC	
29302	S127634378		THE PIEDMONT CLUB	361 E MAIN ST		SPARTANBURG	SC	
29302	S127636346		THE PIEDMONT CLUB	361 E MAIN ST		SPARTANBURG	SC	
29302	S127671663		THE PIEDMONT CLUB	361 E MAIN ST		SPARTANBURG	SC	
29302	S127624536		THE PIEDEMONT CLUB	361 MAIN ST		SPARTANBURG	SC	
29302	S123163623		BB&T	380 E MAIN ST		SPARTANBURG	SC	
29302	S123191661		VENUS PIE PIZZERIA	400 E MAIN ST	66, ENE, 1/4 - 1/2	SPARTANBURG	SC	BROWNFIELDS, VCP, ALLSITES, AUL, SHWS
29302	U004309569		435 MAIN UNIT 2	435 E MAIN ST	T, ENE, 1/4 - 1/2	SPARTANBURG	SC	LUST, UST
29302	S125920467		VACANT COMMERCIAL BUILDING, SUITE	435 MAIN ST		SPARTANBURG	SC	
29302	S125920499		VACANT COMMERCIAL BUILDING	435 MAIN ST STE 4		SPARTANBURG	SC	
29302	1020146394		MAIN STREET TEXACO	449 E MAIN		SPARTANBURG	SC	EDR Historical Auto Stations
29302	S122309211		COMMERCIAL PROPERTY	449 E MAIN ST		SPARTANBURG	SC	
29302	S122309212		COMMERCIAL PROPERTY	453 E MAIN ST		SPARTANBURG	SC	
29302	1016185056	110002241583	SOUTHERN BELL SPBGSCMA	461 EAST MAIN STREET		SPARTANBURG	SC	FINDS
29302	S128920533		SOUTHERN BANK	468 E MAIN ST		SPARTANBURG	SC	
29302	S127632780		CONVERSE COLLEGE - BOILER ROOM	480 E MAIN ST		SPARTANBURG	SC	
29302	S127626608		CONVERSE COLLEGE	480 E MAIN ST		SPARTANBURG	SC	
29302	1021033415		EAST MAIN PHILLIPS 66 SV STN	491 E MAIN ST		SPARTANBURG	SC	EDR Historical Auto Stations
29302	1021446906		POWELLS ESSO SERVICE STATION	500 E MAIN ST		SPARTANBURG	SC	EDR Historical Auto Stations
29302	S108953996		FMR DRYCLEAN USA OF SC INC	517 W MAIN ST	102, West, 1/2 - 1	SPARTANBURG	SC	DRYCLEANERS, SHWS
29302	1007259603	110017326678	JACKSON PROPERTIES INC	531 E MAIN ST		SPARTANBURG	SC	FINDS
29302	S125479773		PINNACLE FINANCIAL PARTENRS MECHA	531 E MAIN ST		SPARTANBURG	SC	

EDR ZIP Code Scan Report

ZIP	EDR-ID	Facility ID	Name	Address	Map/Dir/Dist	City	State	Databases
29302	S125479734		PINNACLE FINANCIAL PARTNERS	531 E MAIN ST		SPARTANBURG	SC	
29302	1007650993	110019915261	INTERLINK DEVELOPMENT	531 EAST MAIN ST		SPARTANBURG	SC	FINDS
29302	S119121853		CONSTRUCTION SITE	580 E MAIN ST		SPARTANBURG	SC	
29302	S120980706		CONVERSE COLLEGE - CARMICHAEL HAI	580 E MAIN ST		SPARTANBURG	SC	
29302	S127624902		CONVERSE COLLEGE - WILSON HALL CO	580 E MAIN ST		SPARTANBURG	SC	
29302	S127627201		CONVERSE COLLEGE	580 E MAIN ST		SPARTANBURG	SC	
29302	S122309319		CARMICHAEL HALL ATTIC & BASEMENT	580 E MAIN ST		SPARTANBURG	SC	
29302	S119121486		CARMICHAEL BUILDING, ROOM 110	580 E MAIN ST		SPARTANBURG	SC	
29302	S127623060		CONVERSE COLLEGE	580 E MAIN ST		SPARTANBURG	SC	
29302	S127632901		CONVERSE COLLEGE - CARMICHAEL HAI	580 E MAIN ST		SPARTANBURG	SC	
29302	S127632503		CONVERSE COLLEGE - MONTGOMERY BI	580 E MAIN ST		SPARTANBURG	SC	
29302	S119115187		DEXTER HALL	580 E MAIN ST		SPARTANBURG	SC	
29302	93167329			580 E MAIN ST		SPARTANBURG	SC	ERNS
29302	S127626944		CONVERSE COLLEGE	580 E MAIN ST		SPARTANBURG	SC	
29302	1006290909		CONVERSE COLLEGE	580 E MAIN STREET		SPARTANBURG	SC	FTTS, PRP
29302	S127617153		3RD FLOOR CARMICHAEL HALL	580 EAST MAIN ST		SPARTANBURG	SC	
29302	S119113364		580 EAST MAIN STREET	580 EAST MAIN STREET		SPARTANBURG	SC	
29302	S125479272		CONVERSE COLLEGE DEXTER HALL	580 MAIN ST.		SPARTANBURG	SC	
29302	S119117216		CONVERSE UNIVERSITY	589 E MAIN ST		SPARTANBURG	SC	
29302	S127022899		638 E. MAIN STREET	638 E MAIN ST		SPARTANBURG	SC	
29302	S127022838		644 E. MAIN STREET	644 E MAIN ST		SPARTANBURG	SC	
29302	1005621822		OMEGA PROPERTIES	661 EAST MAIN STREET		SPARTANBURG	SC	FTTS
29302	S128542436		679 E. MAIN STREET OFFICE	679 EAST MAIN STREET		SPARTANBURG	SC	
29302	1020711256		W & B TEXACO SERVICE STATION	688 E MAIN ST		SPARTANBURG	SC	EDR Historical Auto Stations
29302	1007227693	110016988526	VERTICCHIO CHIROPRACTIC	706 E MAIN ST		SPARTANBURG	SC	FINDS
29302	S128050839		708 E MAIN	708 E MAIN ST		SPARTANBURG	SC	
29302	1020955650		RAYMONDS PHILLIPS 66 SERVICE	710 E MAIN ST		SPARTANBURG	SC	EDR Historical Auto Stations
29302	S123792388		VACANT OFFICE	736 E MAIN ST		SPARTANBURG	SC	
29302	1007834793	110019987843	BVI DEVELOPMENT CORPORATION	753 E MAIN ST		SPARTANBURG	SC	FINDS
29302	1007258710	110017317544	P PPB ET AL	753 E MAIN ST #5		SPARTANBURG	SC	FINDS
29302	S120981585		COMMERCIAL BUILDING	763 E MAIN ST		SPARTANBURG	SC	
29302	1007837593	110020015847	WEST RIVER GROVE LLC	800 E MAIN ST		SPARTANBURG	SC	FINDS
29302	1005624531		BLACKWELL & CO. REALTY, INC. (CEN.21)	800 EAST MAIN STREET		SPARTANBURG	SC	FTTS
29302	S130282893		SOPHIA TANIAWARONG	807 E MAIN ST		SPARTANBURG	SC	
29302	1007233914	110017052829	L T JACOBS DDS	811 E MAIN ST		SPARTANBURG	SC	FINDS
29302	1007837661	110020016524	PULLIAM INVESTMENTS	812 E MAIN ST		SPARTANBURG	SC	FINDS
29302	1022156364		FULLBRIGHT PHILLIPS 66 SV STN	880 E MAIN ST		SPARTANBURG	SC	EDR Historical Auto Stations
29302	1009524835		THE PRUDENTIAL CAROLINAS REALTY	951 EAST MAIN STREET		SPARTANBURG	SC	FTTS
29302	S125479383		JC BULL APE UNITS A&B	101 MARION AVE UNITS A&B		SPARTANBURG	SC	
29302	S117884554			140 MILLS AVE		SPARTANBURG	SC	
29302	1007258842	110017318883	WHITESTONE FARM PARTNERS	167 MILLS AVE		SPARTANBURG	SC	FINDS
29302	S127617348		344 MILLS AVE	344 MILLS AVE.		SPARTANBURG	SC	
29302	S131449346		361 MILLS AVE - UNIT B	361 MILLS AVE UNIT B		SPARTANBURG	SC	
29302	S116230288			411 MILLS AVE		SPARTANBURG	SC	
29302	S127022802		221 MONTGOMERY DRIVE RESIDENCE	221 MONTGOMERY DRIVE		SPARTANBURG	SC	
29302	S119118475		RESIDENCE - BASEMENT	254 MONTGOMERY DR		SPARTANBURG	SC	
29302	S127559812			100 MOUNT CALVARY CHURCH RD		SPARTANBURG	SC	
29302	S127625880		REFINED PETROLEUM PRODUCTS PIPELI	NEAR 179 CREST CIR	**	SPARTANBURG	SC	
29302	1016157630		SPARTANBURG TERMINAL	200 NEBO		SPARTANBURG	SC	
29302	1004594047	SCD000645986	KINDER MORGAN SE/SPARTANBURG	200 NEBO ST		SPARTANBURG	SC	ICIS, RCRA-CESQG
29302	U003624496	8124	KINDER MORGAN SOUTHEAST TERMINAL	200 NEBO ST		SPARTANBURG	SC	NPDES, LUST, UST
29302	1026689674		VALERO - KINDER MORGAN - SPARTANBU	200 NEBO ST		SPARTANBURG	SC	
29302	1016117131	110070870008	VALERO - KINDER MORGAN - SPARTANBU	200 NEBO ST		SPARTANBURG	SC	FINDS
29302	1023548598		KINDER MORGAN SPARTANBURG TERMII	200 NEBO ST		SPARTANBURG	SC	
29302	1028700878		KINDER MORGAN SOUTHEAST TERMINAL	200 NEBO ST		SPARTANBURG	SC	
29302	A100267574	563	PHILLIPS PIPELINE CO.	200 NEBO STREET		SPARTANBURG	SC	AST
29302	2021321824			200 NEBO STREET		SPARTANBURG	SC	ERNS
29302	S131582976		KINDER MORGAN SOUTHEAST TERMINAL	200 NEBO STREET		SPARTANBURG	SC	AIRS
29302	U003624388	17929	CRICKET 3808	640 NEW CUT RD		UNA	SC	UST
29302	1028693180		CRICKET 3808	640 NEW CUT RD		UNA	SC	
29302	1007226317	110016974504	LIL CRICKET 211	640 NEW CUT RD		UNA	SC	FINDS
29302	1012004496		WHITAKER CHEMICALS LLC	200 NORTON DR	**	SPARTANBURG	SC	SSTS
29302	S130282700		508 NORWOOD	508 NORWOOD ST		SPARTANBURG	SC	
29302	S128542666		REBECCA PARKER	542 NORWOOD ST		SPARTANBURG	SC	
29302	S130283010		TRINITY UNITED METHODIST 626 NORWC	626 NORWOOD ST		SPARTANBURG	SC	
29302	1012093957	110038798735	WRONG NEDS-PARKER SEALS	NOT GIVEN	**	SPARTANBURG	SC	FINDS
29302	1007235401	110017068199	DAVID L VASSY	1033 OAK CREEK DR		SPARTANBURG	SC	FINDS
29302	S119008684			2117 OAKHURST CIR		SPARTANBURG	SC	

EDR ZIP Code Scan Report

ZIP	EDR-ID	Facility ID	Name	Address	Map/Dir/Dist	City	State	Databases
29302	S127628522		VACANT HOUSE	2151 OAKHURST CR		SPARTANBURG	SC	
29302	1007225539	110016966309	PODIATRY ASSOCIATES OF SPARTANBUI	184 OAKLAND AVE		SPARTANBURG	SC	FINDS
29302	S120980198		224 OAKLAND AVE	224 OAKLAND AVE		SPARTANBURG	SC	
29302	S119116975		RESIDENCE	290 OAKLAND AVE		SPARTANBURG	SC	
29302	S127660108		TK GREGG REC CNTR,	310 OAKLAND AVE		SPARTANBURG	SC	
29302	S128541433		128 OAKWOOD AVENUE	128 OAKWOOD AVE		SPARTANBURG	SC	
29302	S128541802		134 OAKWOOD AVENUE	134 A/B OAKWOOD AVE	**	SPARTANBURG	SC	
29302	S128541416		134 OAKWOOD AVENUE	134 OAKWOOD AVE		SPARTANBURG	SC	
29302	S128050381		152 OAKWOOD AVE	152 OAKWOOD AVE		SPARTANBURG	SC	
29302	S128050738		152 OAKWOOD AVENUE	152 OAKWOOD AVE		SPARTANBURG	SC	
29302	S128050388		154 OAKWOOD AVENUE	154 OAKWOOD AVE		SPARTANBURG	SC	
29302	S128050739		154 OAKWOOD AVE	154 OAKWOOD AVENUE		SPARTANBURG	SC	
29302	S128050385		156 OAKWOOD AVENUE	156 OAKWOOD AVE		SPARTANBURG	SC	
29302	S128050740		156 OAKWOOD AVENUE	156 OAKWOOD AVE		SPARTANBURG	SC	
29302	S128050741		158 OAKWOOD AVENUE	158 OAKWOOD AVE		SPARTANBURG	SC	
29302	S128050387		158 OAKWOOD AVE	158 OAKWOOD AVE		SPARTANBURG	SC	
29302	1021405713		JORDANS SELF SERVE COLUMBIA*	OFF UNION ST	**	SPARTANBURG	SC	EDR Historical Auto Stations
29302	1018646569		ARMSTRONG CLEANERS	101 OLD GEORGIA RD		SPARTANBURG	SC	EDR Historical Cleaners
29302	S127637253		FORT HILL BEAUTY SALON	131 OLD GREENVILLE HWY		CLEMSON	SC	
29302	1004780773	110064295490	ASSOCIATED PETROLEUM CARRIERS INC	1746 OLD UNION RD		SPARTANBURG	SC	RCRA-CESQG, FINDS
29302	S127619351		RESIDENCE	3738 OLD CHARLESTON RD	**	CHARLESTON	SC	
29302	1007247688	110017196023	ABERNATHY GROCERY	401 OLD CANAAN RD		SPARTANBURG	SC	FINDS
29302	1028701115		ABERNATHY GROCERY	401 OLD CANAAN RD		SPARTANBURG	SC	
29302	S109515832		ABERNATHY GROCERY	401 OLD CANAAN RD		SPARTANBURG	SC	UIC
29302	U003988258	8376	ABERNATHY GROCERY	401 OLD CANAAN RD		SPARTANBURG	SC	GWCI, UIC, LUST, UST
29302	1007228016	110016991834	CONVERSE ROAD MHP	750 OLD CONVERSE RD		SPARTANBURG	SC	FINDS
29302	1020490656		HUMPHRIES GROCERY	OLD UNION RD	**	SPARTANBURG	SC	EDR Historical Auto Stations
29302	1021988750		HUMPHRIES GROCERY	OLD UNION RD	**	SPARTANBURG	SC	EDR Historical Auto Stations
29302	S116706151		AMERADA HESS CORPORATION- COLONI	OLD UNION RD	**	SPARTANBURG	SC	UIC
29302	1016240381	110007832266	KENAN TRANSPORT CO	OLD UNION RD		SPARTANBURG	SC	FINDS
29302	1028701038		HESS STATION	OLD UNION RD	**	SPARTANBURG	SC	
29302	1028701285		AMOCO OIL CO	OLD UNION RD	**	SPARTANBURG	SC	
29302	1000150805	SCD980600753	KENAN TRANSPORT CO	OLD UNION RD		SPARTANBURG	SC	RCRA-CESQG
29302	U003518983	8549	AMOCO OIL CO	OLD UNION RD		SPARTANBURG	SC	LUST, UST
29302	S118178066		AMERADA HESS/SPARTANBURG	OLD UNION RD	**	SPARTANBURG	SC	NPDES
29302	U004256834		HESS STATION	OLD UNION RD	**	SPARTANBURG	SC	UST
29302	1028701031		HESS STATION	OLD UNION RD	**	SPARTANBURG	SC	
29302	S118176818		CHEVRON USA/CAMP CROFT	OLD UNION RD AT CAMP CROFT	**	SPARTANBURG	SC	NPDES
29302	S127626204		RESIDENCE	1067 OTIS BLVD		SPARTANBURG	SC	
29302	S128920482		LACY CHAPMAN RESIDENCE	543 OTIS BLVD		SPARTANBURG	SC	
29302	S119116600		RESIDENCE	627 OTIS BLVD		SPARTANBURG	SC	
29302	S131449278		RESIDENCE 650 OTIS BLVD	650 OTIS BLVD		SPARTANBURG	SC	
29302	S125237897		SINGLE FAMILY HOME	705 OTIS BLVD		SPARTANBURG	SC	
29302	S127616906		LEE RAINES	533 PALMETTO ST		SPARTANBURG	SC	
29302	S127626511		RESIDENCE	552 PALMETTO ST		SPARTANBURG	SC	
29302	S126293610		RESIDENCE	615 PALMETTO ST		SPARTANBURG	SC	
29302	1000575821	SCD987582749	UPS TRUCK LEASING	120 INTERSTATE PARK		SPARTANBURG	SC	RCRA-CESQG
29302	S119119704		RESIDENCE	312 S PARK DR		SPARTANBURG	SC	
29302	S127665993		RESIDENCE	390 E PARK DR		SPARTANBURG	SC	
29302	S120982238		HOUSE	1040 PARTRIDGE RD		SPARTANBURG	SC	
29302	96369267			1050 PARTRIDGE RD		SPARTANBURG	SC	ERNS
29302	S127641852		VACANT RESIDENCE	186 PEARL ST	**	SPARTANBURG	SC	
29302	1024238542	110070239720	SPARTANBURG TERMINAL	PHILLIPS PIPE LINE COMPANY	**	SPARTANBURG	SC	FINDS
29302	S125920464		PINEWOOD SHOPPING CENTER UNIT 24	100 N PIEN ST		SPARTANBURG	SC	
29302	1027582241	110071359688	INTERKRAFT SC LLC	190 PIN OAK LN		SPARTANBURG	SC	FINDS
29302	1019978507		DYERS TECHNOLOGIES	1002 S PINE ST		SPARTANBURG	SC	EDR Historical Cleaners
29302	1028701196		FISKE CARTER CONSTRUCTION CO	1002 S PINE ST		SPARTANBURG	SC	
29302	U003521274	8456	FISKE CARTER CONSTRUCTION CO	1002 S PINE ST		SPARTANBURG	SC	UST
29302	1007259494	110017325517	EXTENDED STAY AMERICA	101 N PINE ST STE 200		SPARTANBURG	SC	FINDS
29302	U004018339	18790	EXTENDED STAY AMERICA	101 N PINE ST STE 200	83, ENE, 1/4 - 1/2	SPARTANBURG	SC	GWCI
29302	S119122478		SHAKERS BAR	105 PINE ST	T, ENE, 1/4 - 1/2	SPARTANBURG	SC	BROWNFIELDS, VCP, ALLSITES, SHWS
29302	S122309210		COMMERCIAL PROPERTY	105/107 S PINE ST		SPARTANBURG	SC	
29302	S122309208		COMMERCIAL PROPERTY	109 S PINE ST		SPARTANBURG	SC	
29302	S128541531		147 SOUTH PINE STREET	147 SOUTH PINE STREET		SPARTANBURG	SC	
29302	1020232790		TEXACO XPRESS LUBE	180 S PINE ST		SPARTANBURG	SC	EDR Historical Auto Stations
29302	S127635763		INGLES STORE # 45	2000 PINE ST		SPARTANBURG	SC	

EDR ZIP Code Scan Report

ZIP	EDR-ID	Facility ID	Name	Address	Map/Dir/Dist	City	State	Databases
29302	1007240318	110017119483	STARLING S RAY III DMD	2001 S PINE ST		SPARTANBURG	SC	FINDS
29302	1021220223		SMITH ARTHUR WATSON	202 S PINE ST		SPARTANBURG	SC	EDR Historical Auto Stations
29302	1020634552		SRHS MAIN SHELL	205 N PINE ST		SPARTANBURG	SC	EDR Historical Auto Stations
29302	1021983514		WILLARD OIL COMPANY INC	2050 S PINE ST		SPARTANBURG	SC	EDR Historical Auto Stations
29302	1007828694	110019926801	SPARTANBURG OFFICE ASSOCIATES LLC	206 PINE ST		SPARTANBURG	SC	FINDS
29302	1007241054	110017127189	THOMAS & GARREN CHIROPRACTIC CLIN	2099 S PINE ST -SUITE 4&5		SPARTANBURG	SC	FINDS
29302	1028694514		SPINX 233	215 S PINE ST		SPARTANBURG	SC	
29302	U004256830		WHITES PINE STREET EXXON	215 S PINE ST		SPARTANBURG	SC	LUST, UST
29302	U004255252		SPINX 233	215 S PINE ST		SPARTANBURG	SC	UST
29302	U003623120	8282	WHITES PINE STREET EXXON	215 S PINE ST		SPARTANBURG	SC	GWCI
29302	1028701029		WHITES PINE STREET EXXON	215 S PINE ST		SPARTANBURG	SC	
29302	S127648445		EXXON STATION	215 S PINE ST		SPARTANBURG	SC	
29302	1004780461	SCD987579265	EXXON RAS 4 2617	215 S PINE STREET		SPARTANBURG	SC	RCRA-CESQG
29302	1007232619	110017039248	WHITES PINE STREET EXXON	215 SOUTH PINE STREET		SPARTANBURG	SC	FINDS
29302	1020568000		HAWKINS & SAMMONS	2165 S PINE ST		SPARTANBURG	SC	EDR Historical Auto Stations
29302	1020685455		WHITES PINE STREET EXXON	2166 S PINE ST		SPARTANBURG	SC	EDR Historical Auto Stations
29302	S127560053			2177 S PINE ST		SPARTANBURG	SC	
29302	1021643338		FAST FARE INC	2178 S PINE ST		SPARTANBURG	SC	EDR Historical Auto Stations
29302	1008172241	110020754352	HOME FABRIC FINISHING PLT 2	2220 S PINE ST		SPARTANBURG	SC	FINDS
29302	1004779964	SCD003509668	SPARTAN PETROLEUM CO INC	2270 S PINE ST		SPARTANBURG	SC	RCRA-NonGen
29302	S127642055		VACANT BUILDING	2270 S PINE ST		SPARTANBURG	SC	
29302	U000483786	8309	SPARTANBURG PETROLEUM CO INC	2270 S PINE ST		SPARTANBURG	SC	LUST, UST
29302	1028701052		SPARTANBURG PETROLEUM CO INC	2270 S PINE ST		SPARTANBURG	SC	
29302	1016117534	110002241477	SPARTAN PETROLEUM COMPANY INCOR	2270 SOUTH PINE STREET		SPARTANBURG	SC	FINDS
29302	1007835274	110019992640	LI L CRICKET FOOD STORES INC	2271 S PINE ST		SPARTANBURG	SC	FINDS
29302	S128919633		1110 SIMUEL ROAD, SPARTANBURG, SC	228 S PINE ST		SPARTANBURG	SC	
29302	S128919657		1110 SIMUEL ROAD, SPARTANBURG, SC	228 S PINE ST		SPARTANBURG	SC	
29302	1005906042	110013297271	KEYSTONE ANILINE CORP	2300 S PINE ST		SPARTANBURG	SC	RCRA-NonGen, FINDS
29302	1025436586		CUSTOM CHEMICAL CORP	2320 SOUTH PINE STREET	**	SPARTANBURG	SC	SSTS
29302	1025436588		CUSTOM CHEMICAL CORPORATION	2320 SOUTH PINE STREET	**	SPARTANBURG	SC	SSTS
29302	2016153412			2390 SOUTH PINE ST.		SPARTANBURG	SC	ERNS
29302	1016120768		MAGELLAN TERMINALS HOLDINGS LP SP	2430 PINE ST EXT		SPARTANBURG	SC	ICIS
29302	1016155682		SPARTANBURG II	2430 PINE ST EXT		SPARTANBURG	SC	
29302	1016153715	110070239581	SPARTANBURG II TERMINAL	2430 PINE ST EXT		SPARTANBURG	SC	FINDS
29302	S118178525		CONOCO INC/SPARTANBURG TERMINA	2430 PINE STE ET EXT		SPARTANBURG	SC	NPDES
29302	2000546490			2430 PINE STREET		SPARTANBURG	SC	ERNS
29302	A100163580	564	SOUTHERN FACILITIES	2430 PINE STREET EXT.		SPARTANBURG	SC	AST
29302	S131582988		US OIL SPARTANBURG II TERMINAL	2430 PINE STREET EXTENSION		SPARTANBURG	SC	AIRS
29302	1027171431	110071242584	SPARTANBURG II	2430 S PINE EXTENSION		SPARTANBURG	SC	FINDS
29302	1026689580		MAGELLAN SPARTANBURG II TERMINAL	2430 S PINE ST		SPARTANBURG	SC	
29302	1026533986	110009701108	SPARTANBURG MAGELLAN 2	2430 S PINE ST		SPARTANBURG	SC	FINDS
29302	S108282535		CONOCO OIL INC	2430 S PINE ST		SPARTANBURG	SC	UIC
29302	1020145328		CONOCOPHILLIPS COMPANY	2430 S PINE ST		SPARTANBURG	SC	EDR Historical Auto Stations
29302	1026689529		MAGELLAN SPARTANBURG II TERMINAL	2430 S PINE ST		SPARTANBURG	SC	
29302	1000408108	SCD000616623	US OIL - SPARTANBURG II TERMINAL	2430 S PINE ST EXT		SPARTANBURG	SC	ICIS, RCRA-CESQG
29302	1021313439		CHARLES SERVICE STATION	2512 S PINE ST		SPARTANBURG	SC	EDR Historical Auto Stations
29302	S127640432		YMCA	266 PINE ST	**	SPARTANBURG	SC	
29302	S127629799		YMCA	266 S PINE ST		SPARTANBURG	SC	
29302	S127635290		YMCA --- AUTHORIZED DISPOSAL EXTEN	266 S PINE ST		SPARTANBURG	SC	
29302	1007229299	110017005042	ANDERSON & ADDISON	271 S PINE ST		SPARTANBURG	SC	FINDS
29302	1007229382	110017005890	ROBERT M WATSON JR DDS	280 S PINE ST		SPARTANBURG	SC	FINDS
29302	S128920394		ABANDONED / VACANT RESTAURANT - 28	288 S PINE STREET		SPARTANBURG	SC	
29302	1028687851		EAGLE TRANSPORT CORPORATION	2985 S PINE ST		SPARTANBURG	SC	
29302	U003622581	10739	EAGLE TRANSPORT CORPORATION	2985 S PINE ST		SPARTANBURG	SC	UST
29302	1005790326	110002235331	RED HILL ISWLF	3021 S PINE ST		SPARTANBURG	SC	FINDS
29302	1005790357	110002235224	LOWRY W BROWNLEE DR	3021 S PINE ST		SPARTANBURG	SC	FINDS
29302	S123163984		USC UPSTATE HODGE BUILDING	324 N PINE ST		SPARTANBURG	SC	
29302	1007257697	110017306734	DAVID B DEDMON DMD	364 S PINE ST STE 101A		SPARTANBURG	SC	FINDS
29302	1007257756	110017307350	RICHARD W GRAHAM DMD	383 S PINE ST		SPARTANBURG	SC	FINDS
29302	1007241927	110017136240	KATHERINE NICHOLSON DMD	383 S PINE ST		SPARTANBURG	SC	FINDS
29302	S127670840		KOHLER CORPORATION	400 S PINE ST		SPARTANBURG	SC	
29302	S127632914		KOHLER COMPANY - --EMERGENCY REM	4000 S PINE ST		SPARTANBURG	SC	
29302	S127632423		KOHLER COMPANY DRYER #7	4000 S PINE ST		SPARTANBURG	SC	

EDR ZIP Code Scan Report

ZIP	EDR-ID	Facility ID	Name	Address	Map/Dir/Dist	City	State	Databases
29302	S127632651		KOHLER COMPANY - PACKING DEPT	4000 S PINE ST		SPARTANBURG	SC	
29302	1016119624		KOHLER VITREOUS PLANT	4000 S PINE ST		SPARTANBURG	SC	ICIS
29302	S120981199		KOHLER COMPANY - D UNIT CHILLER	4000 S PINE ST		SPARTANBURG	SC	
29302	S120981197		KOHLER COMPANY MEN'S LOCKER ROOI	4000 S PINE ST		SPARTANBURG	SC	
29302	1014623983		4000 SOUTH PINE STREET	4000 SOUTH PINE STREET		SPARTANBURG	SC	PCB TRANSFORMER
29302	1021749038		VALERO ENERGY STATION	4195 S PINE ST		SPARTANBURG	SC	EDR Historical Auto Stations
29302	1020490333		CHARLES SERVICE STATION	4197 S PINE ST		SPARTANBURG	SC	EDR Historical Auto Stations
29302	A100163462	1286	FAS TS	4205 SOUTH PINE STREET		SPARTANBURG	SC	AST
29302	1001225600	110002258468	CLEANLITES RECYCLING INCORPORATEI	4455 S PINE ST		SPARTANBURG	SC	RCRA-NonGen, FINDS, LUST, UST
29302	S125237935		OLD RAY OF HOPE CHURCH KITCHEN & E	4459 S PINE ST		SPARTANBURG	SC	
29302	S125237285		STRUCTURE	4459 S PINE ST		SPARTANBURG	SC	
29302	1012218823	110040509900	CUSTOM WORKS PLATING AND POLISHIN	4511 S PINE ST		SPARTANBURG	SC	FINDS
29302	1008408832		SPARTANBURG RAILWAY GAS AND ELEC	684 N PINE ST (N OF LINDER AT CHINQUA	Y, NNE, 1/2 - 1	SPARTANBURG	SC	Manufactured Gas Plants
29302	U003930560	18041	PRECISION TUNE	799 N PINE ST		SPARTANBURG	SC	UST
29302	1028693280		PRECISION TUNE	799 N PINE ST		SPARTANBURG	SC	
29302	S127620951		ABANDONED BUILDING	805 N PINE ST		SPARTANBURG	SC	
29302	S127644632		MEXICO LINDO RESTAURANT	805 N PINE ST		SPARTANBURG	SC	
29302	S130283224		856 SOUTH PINE STREET	856 SOUTH PINE STREET		SPARTANBURG	SC	
29302	S130282459		880 S. PINE STREET	880 S. PINE STREET		SPARTANBURG	SC	
29302	S127663154		MORNINGSIDE BAPTIST CHURCH	897 S PINE ST		SPARTANBURG	SC	
29302	S127658265		MORNINGSIDE BAPTIST CHURCH - MUSIC	897 S PINE ST		SPARTANBURG	SC	
29302	1007241223	110017128909	SPRINGLAKE LAKE CO INC	9065 PINE ST		SPARTANBURG	SC	FINDS
29302	S128050885		914 S. PINE STREET - COMMERCIAL	914 S. PINE STREET		SPARTANBURG	SC	
29302	U004372951		SENLEY REALTY CORP	930 S PINE ST		SPARTANBURG	SC	UST
29302	S128525983		SENLEY REALTY CORP	930 S PINE ST		SPARTANBURG	SC	LUST
29302	1018160401	SCR000781765	BMC MANUFACTURING	951 S PINE STREET		SPARTANBUG	SC	RCRAInfo-SQG
29302	1016117127	110020048009	DRAPER CORPORATION ROCKWELL	951 SOUTH PINE STREET		SPARTANBURG	SC	FINDS
29302	1029143619		GRACE MANAGEMENT GROUP	951 SOUTH PINE STREET		SPARTANBURG	SC	
29302	S131583049		BMC MANUFACTURING LLC	951 SOUTH PINE STREET		SPARTANBURG	SC	AIRS
29302	S125479545		VACANT COMMERCIAL BUILDING	970 S PINE ST		SPARTANBURG	SC	
29302	S125479580		VACANT COMMERCIAL BUILDING	970 S PINE ST		SPARTANBURG	SC	
29302	1007242001	110017136990	HAYES ANIMAL HOSPITAL	980 S PINE ST		SPARTANBURG	SC	FINDS
29302	S119112076		PINE ST ANIMAL HOSPITAL	980 S PINE ST		SPARTANBURG	SC	
29302	1020430331		WYCHE SAM SPORTS WORLD INC	990 S PINE		SPARTANBURG	SC	EDR Historical Auto Stations
29302	1020964147		PINE STREET EXXON	PINE STREET	**	SPARTANBURG	SC	EDR Historical Auto Stations
29302	1028700912		DUKE ENERGY CORP	S PINE ST	**	SPARTANBURG	SC	
29302	U004107279	8159	DUKE ENERGY CAROLINAS LLC	S PINE ST	**	SPARTANBURG	SC	UST
29302	S118176206		DRAPER CORPORATION	S PINE ST	**	SPARTANBURG	SC	NPDES
29302	S128920175		SARAH HOLMES	1355 PINECREST RD		SPARTANBURG	SC	
29302	1021632623		WILLARD OIL COMPANY INC	2050 S PINER ST	**	SPARTANBURG	SC	EDR Historical Auto Stations
29302	1000991973	110000857323	ASHLAND OIL-CLOSED	75 PINERIDGE RD		SPARTANBURG	SC	RCRA-NonGen, FINDS
29302	S118176173		ASHLAND PETROLEUM/SPARTANBURG	76 PINERIDGE RD		SPARTANBURG	SC	NPDES
29302	S127637435		RESIDENCE	720 PITT ST		MT PLEASANT	SC	
29302	1004779932	110001676099	PLANTATION PIPE LINE: SPARTANBURG	160 PLANTATION RD		SPARTANBURG	SC	RCRA-CESQG, FINDS
29302	S109516529		PRODUCTS (SE) PIPE LINE CORPORATIO	160 PLANTATION RD		SPARTANBURG	SC	UIC
29302	1005532601	560	PLANTATION PIPE LINE CO	160 PLANTATION ROAD		SPARTANBURG	SC	AST
29302	S127637392		ABANDONED FACILITY	2030 PLATT SPRINGS RD		CAYCE	SC	
29302	S127670223		SCROGGINS RESIDENCE	625 POPLAR ST		SPARTANBURG	SC	
29302	S109515663		TRANSMONTAIGNE TER/SPARTANBURG	2300 S PORT RD		SPARTANBURG	SC	NPDES
29302	S131582990		TRANSMONTAIGNE OPERATING CO LP SI	2300 SOUTH PORT ROAD		SPARTANBURG	SC	AIRS
29302	A100163443	562	TRANSMONTAIGNE TERMINALING, INC.	2300 SOUTH PORT ROAD		SPARTANBURG	SC	AST
29302	1004779836	SC0000988170	RYDER TRUCK RENTAL CAMP CROFT	2558-1/2 SOUTH PORT RD	**	SPARTANBURG	SC	RCRA-NonGen
29302	1000575613	SCD987580289	SOUTHERN FLEET, INC.	25589 S PORT ROAD		SPARTANBURG	SC	RCRA-NonGen
29302	1018284278		UNIVAR USA INC	2750 S PORT RD		SPARTANBURG	SC	ICIS
29302	2002613782			2750 SOUTH PORT RD		SPARTANBURG	SC	ERNS
29302	98431276			2750 SOUTH PORT RD		SPARTANBURG	SC	ERNS
29302	2005759022			3455 S. PORT ROAD		SPARTANBURG	SC	ERNS
29302	1020124037		YOUNG COLEMAN ENTERPRISES INC	SOUTH PORT DRIVE	**	SPARTANBURG	SC	EDR Historical Cleaners
29302	S108282609		PIEDMONT CONCRETE:SPARTANBURG	197 QUARRY DR		SPARTANBURG	SC	AIRS
29302	1004593254	110001670362	PIEDMONT CONCRETE:SPARTANBURG	197 QUARRY DR		SPARTANBURG	SC	FINDS
29302	1018288116		PIEDMONT CONCRETE PRODUCTS INC	197 QUARRY RD		SPARTANBURG	SC	ICIS
29302	1000835540	110002241360	TESCO INCORPORATED OF SC	198 QUARRY RD		SPARTANBURG	SC	RCRA-NonGen, FINDS
29302	1007241849	110017135465	REMAX REALTY ASSOCIATES	#1 REAL ESTATE WAY		SPARTANBURG	SC	FINDS
29302	1007256118	110017290377	H J TURNER III DDS	1607 REIDVILLE		SPARTANBURG	SC	FINDS
29302	S129303832		5840	5840 REIDVILLE RD	**	SPARTANBURG	SC	

EDR ZIP Code Scan Report

ZIP	EDR-ID	Facility ID	Name	Address	Map/Dir/Dist	City	State	Databases
29302	S127619338		2360 ELDER,3441 NAVAJO,5304 PRINCE,4	RESIDENCES	**	N CHARLESTON	SC	
29302	S127619441		HOUSE @ 508 RICE STREET, SPARTANBU	508 RICE ST		SPARTANBURG	SC	
29302	S127622750		RESIDENTIAL	1040 RIVERVIEW DR		SPARTANBURG	SC	
29302	S123163368		RESIDENCE	119 ROSEWOOD LN		SPARTANBURG	SC	
29302	S127022540		LESA LEPAGE	436 ROYAL OAK DR		SPARTANBURG	SC	
29302	S128050349		203 RUDISAL	203 RUDISAL		SPARTANBURG	SC	
29302	S128050744		203 RUDISAL STREET	203 RUDISAL ST		SPARTANBURG	SC	
29302	S128050343		207 RUDISAL	207 RUDISAL		SPARTANBURG	SC	
29302	S128050746		207 RUDISAL STREET	207 RUDISAL ST		SPARTANBURG	SC	
29302	1016185059	110002241716	RYDER TRUCK RENTAL CAMP CROFT	2558 1/2 S PORT RD		SPARTANBURG	SC	FINDS
29302	1021567922		QUIKTRIP CORPORATION	448 E SAINT JOHN ST		SPARTANBURG	SC	EDR Historical Auto Stations
29302	1028701118		57 C STORE	101 SHA LN		SPARTANBURG	SC	
29302	1007242438	110017141573	57 C STORE	101 SHA LN		SPARTANBURG	SC	FINDS
29302	U001015518	8379	57 C STORE	101 SHA LN		SPARTANBURG	SC	GWCI, RCR, LUST, UST
29302	2006809556			1551 SHA LANE	**	SPARTANBURG	SC	ERNS
29302	96339848			1551 SHA LANE	**	SPARTINBURG	SC	ERNS
29302	93189706			1551 SHA LANE	**	SPARTANSBURG	SC	ERNS
29302	93214765			1551 SHA LANE	**	SPARTANSBURG	SC	ERNS
29302	S126294996		LUCAS RESIDENCE	520 SHERWOOD CIR		SPARTANBURG	SC	
29302	1020342388		DRAYTON SERVICE CENTER	1405 SKYLANE	**	SPARTANBURG	SC	EDR Historical Auto Stations
29302	1020288231		LEE RAY J AUTO SERVICE CENTER	1405 SKYLYN DR		SPARTANBURG	SC	EDR Historical Auto Stations
29302	1007228342	110016995260	CAROLINA ORTHOPAEDICS PA	1410 SKYLYN DR		SPARTANBURG	SC	FINDS
29302	1007241953	110017136507	JOHN F DUNBAR JR DMD	1585 SKYLYN DR		SPARTANBURG	SC	FINDS
29302	S120982630		FACILITY	1776 SKYLYN DR		SPARTANBURG	SC	
29302	1018777505		SOUTHLAND ONE HOUR CLEANERS*	107 SOUTHPORT DRIVE		SPARTANBURG	SC	EDR Historical Cleaners
29302	S127626385		RESIDENCE	2089 SOUTHPORT RD		SPARTANBURG	SC	
29302	1019931227		ARMSTRONG CLEANERS	2201 SOUTHPORT RD		SPARTANBURG	SC	EDR Historical Cleaners
29302	S127642950		SC DOT - OFFICE BUILDING	2214 SOUTHPORT RD		SPARTANBURG	SC	
29302	S127642936		VACANT INSULATION SALES BUILDING	2214 SOUTHPORT RD		SPARTANBURG	SC	
29302	1016157912	110070239384	SPARTANBURG (PIEDMONT) TERMINAL	2300 SOUTHPORT RD		SPARTANBURG	SC	FINDS
29302	1016981343	110002233958	TRANSMONTAIGNE - SPARTANBURG TER	2300 SOUTHPORT RD		SPARTANBURG	SC	ICIS, FINDS
29302	1028701105		KENAN TRANSPORT COMPANY	2370 SOUTHPORT RD		SPARTANBURG	SC	
29302	U003522905	8365	KENAN TRANSPORT COMPANY	2370 SOUTHPORT RD		SPARTANBURG	SC	LUST, UST
29302	1007247695	110017196096	KENAN TRANSPORT COMPANY	2370 SOUTHPORT RD		SPARTANBURG	SC	FINDS
29302	1028701090		PETROLEUM CARRIERS INC	2558 SOUTHPORT RD		SPARTANBURG	SC	
29302	1007226203	110016973364	PETROLEUM CARRIERS INC	2558 SOUTHPORT RD		SPARTANBURG	SC	FINDS
29302	S127651204		DEARBURY OIL & GAS	2558 SOUTHPORT RD		SPARTANBURG	SC	
29302	1007243796	110017155772	DEARYBURY OIL & GAS INC	2558 SOUTHPORT RD		SPARTANBURG	SC	FINDS
29302	U003623184	8346	PETROLEUM CARRIERS INC	2558 SOUTHPORT RD		SPARTANBURG	SC	LUST, UST
29302	S127625267		DEARBURY OIL & GAS	2558 SOUTHPORT RD		SPARTANBURG	SC	
29302	1016185053	110002241440	SOUTHERN FLEET INCORPORATED	25589 SOUTHPORT ROAD	**	SPARTANBURG	SC	FINDS
29302	1001225641	110002237197	TAYLOR ENTERPRISES INCORPORATED	2586 SOUTHPORT RD		SPARTANBURG	SC	RCRA-NonGen, FINDS
29302	A100224255	580	TAYLOR ENTERPRISES	2586 SOUTHPORT ROAD		SPARTANBURG	SC	AST
29302	U004257151		CITGO PETROLEUM CORPORATION SPAF	2590 SOUTHPORT RD		SPARTANBURG	SC	LUST, UST
29302	2000540992			2590 SOUTHPORT RD		SPARTANBURG	SC	ERNS
29302	1028702379		CITGO PETROLEUM CORPORATION	2590 SOUTHPORT RD		SPARTANBURG	SC	
29302	1021894952		MASESSA JOSEPH	2590 SOUTHPORT RD		SPARTANBURG	SC	EDR Historical Auto Stations
29302	1028701039		CITGO PETROLEUM CORPORATION SPAF	2590 SOUTHPORT RD		SPARTANBURG	SC	
29302	1016117476	110007221880	CITGO PETROLEUM/BULK STORAGE/S	2590 SOUTHPORT RD		SPARTANBURG	SC	ICIS, FINDS
29302	1000144584	SCD000792671	CITGO MOTIVA ENTERPRISES BULK STOI	2590 SOUTHPORT RD		SPARTANBURG	SC	CERCLIS-NFRAP, RCRA-CESQG, SHWS
29302	U003520149	9757	CITGO PETROLEUM/SPARTANBURG	2590 SOUTHPORT RD		SPARTANBURG	SC	NPDES, SPILLS
29302	1018309802		CITGO PETROLEUM CORPORATION SPAF	2590 SOUTHPORT RD		SPARTANBURG	SC	ICIS
29302	S118175992		CITGO PETROLEUM CORPORATIO	2590 SOUTHPORT RD		SPARTANBURG	SC	RCR
29302	1016157806	110070243178	CITGO SPARTANBURG	2590 SOUTHPORT ROAD		SPARTANBURG	SC	FINDS
29302	A100267577	581	CITCO PETROLEUM - MOTIVA ENTERPRIS	2590 SOUTHPORT ROAD		SPARTANBURG	SC	AST
29302	U004135909		RELIABLE TANK LINES	2630 SOUTHPORT RD		SPARTANBURG	SC	UST
29302	1028694640		RELIABLE TANK LINES	2630 SOUTHPORT RD		SPARTANBURG	SC	
29302	1028074264	110071437448	RELIABLE TANK LINE LLC - SPARTANBUR	2630 SOUTHPORT ROAD		SPARTANBURG	SC	FINDS
29302	1024387037	110070292452	70499 - MARTEX FIBER SOUTHERN CORP	2650 SOUTHPORT RD		SPARTANBURG	SC	FINDS
29302	1007465982	110017717372	MARTEX FIBER	2650 SOUTHPORT ROAD		SPARTANBURG	GA	FINDS
29302	1000882986		VOPAK USA INC	2750 SOUTHPORT RD		SPARTANBURG		SSTS
29302	1005438847		VAN WATERS & ROGERS INC.	2750 SOUTHPORT RD		SPARTANBURG	SC	SSTS
29302	1026158426		UNIVAR SOLUTIONS USA INC	2750 SOUTHPORT RD		SPARTANBURG	SC	SSTS
29302	1007114559	SCD008941619	UNIVAR SOLUTIONS USA INC- SPARTANE	2750 SOUTHPORT RD		SPARTANBURG	SC	VCP, ALLSITES, AIRS, UIC, SHWS, SSTS, RCRAInfo-LQG
29302	1005453195	29302VNWTR27	UNIVAR SOLUTIONS USA INC	2750 SOUTHPORT RD		SPARTANBURG	SC	TRIS

EDR ZIP Code Scan Report

ZIP	EDR-ID	Facility ID	Name	Address	Map/Dir/Dist	City	State	Databases
29302	1011841468		VOPAK USA INC.	2750 SOUTHPORT ROAD		SPARTANBURG	SC	RMP
29302	1011840985		UNIVAR SOLUTIONS USA INC. - SPARTAN	2750 SOUTHPORT ROAD		SPARTANBURG	SC	RMP
29302	2009054396		2750 SOUTHPORT ROAD	2750 SOUTHPORT ROAD		SPARTANBURG	SC	HMIRS
29302	1027612447		KOHLER CO:PLASTICS PLANT	2851 SOUTHPORT ROAD		SPARTANBURG	SC	
29302	S131582981		KOHLER COMPANY - PLASTICS PLANT	2851 SOUTHPORT ROAD		SPARTANBURG	SC	AIRS
29302	U003521756	8173	GEORGIA PACIFIC CORP CONTAINER PA(	3100 SOUTHPORT RD		SPARTANBURG	SC	LUST, UST
29302	1028700924		GEORGIA PACIFIC CORP CONTAINER PA(	3100 SOUTHPORT RD		SPARTANBURG	SC	
29302	1016117134	110001668366	GEORGIA-PACIFIC CORRUGATED LLC - S	3100 SOUTHPORT ROAD		SPARTANBURG	SC	FINDS
29302	1000282715	SCD991289695	GEORGIA PACIFIC CORRUGATED LLC	3100 SOUTHPORT ROAD		SPARTANBURG	SC	CORRACTS, AIRS, CERCLIS-NFRAP, RCRA-CESQG, RCRAInfo-TSDF
29302	1027742405		WHITESTONE SITE	3455 SOUTHPORT RD		SPARTANBURG	SC	
29302	9040889			3455 SOUTHPORT RD		SPARTANBURG	SC	ERNS
29302	95275238			3455 SOUTHPORT RD		SPARTANBURG	SC	ERNS
29302	1016119618	29302BSFCR34	BASF CORP	3455 SOUTHPORT RD		SPARTANBURG	SC	TRIS
29302	9170280			3455 SOUTHPORT RD		SPARTANBURG	SC	ERNS
29302	9199073			3455 SOUTHPORT RD		SPARTANBURG	SC	ERNS
29302	9189189			3455 SOUTHPORT RD		SPARTANBURG	SC	ERNS
29302	9176408			3455 SOUTHPORT RD		SPARTANBURG	SC	ERNS
29302	1005926374		BASF CORP.	3455 SOUTHPORT RD.		SPARTANBURG	SC	TSCA
29302	1000994571	110000352724	BASF CORPORATION	3455 SOUTHPORT RD.		SPARTANBURG	SC	ICIS, FINDS, TSCA
29302	1011816348		BASF CORPORATION WHITESTONE SITE	3455 SOUTHPORT ROAD		SPARTANBURG	SC	RMP
29302	S131582979		BASF CHEMICAL CORPORATION WHITE S	3455 SOUTHPORT ROAD		SPARTANBURG	SC	AIRS
29302	1017807250	110064201974	EXOPACK LLC	3070 SPORT RD	**	SPARTANBURG	SC	FINDS
29302	1017807242	110064201705	AMERICOTT INC	3260 SPORT RD	**	SPARTANBURG	SC	FINDS
29302	S120981681		STORAGE SHED	746 SPRINGDALE DR		SPARTANBURG	SC	
29302	S120982512		RESIDENCE	746 SPRINGDALE DR		SPARTANBURG	SC	
29302	S123163594		GALLMAN RESIDENCE	405 SPRINGWOOD DR		SPARTANBURG	SC	
29302	1020077784		ROYAL CLEANERS INC	489 E ST JOHN ST		SPARTANBURG	SC	EDR Historical Cleaners
29302	S127638015		POE MILL REAR BOILER ROOM	A ST	**	GREENVILLE	SC	
29302	1016240486	110007833960	SC FORESTRY COMM DISTRICT 6	STATE HIGHWAY 565	**	SPARTANBURG	SC	FINDS
29302	1000230244	SCD982098170	SC FORESTRY COMM DISTRICT 6	STATE HIGHWAY 565		SPARTANBURG	SC	RCRA-NonGen
29302	1007224880	110016959479	STONE HAVEN MOBILE HOME PARK	50 STONE DR		SPARTANBURG	SC	FINDS
29302	1016279902	110009345146	INTERNATIONAL MINERALS AND CHEMIC	515 NORTH STREET EXT.		SPARTANBURG	SC	ICIS, FINDS
29302	1000100126	SCD003350493	INTERNATIONAL MINERALS AND CHEMIC	515 NORTH STREET EXT.		SPARTANBURG	SC	GWCI, ALLSITES, CERCLIS, US ENG CONTROLS, US INST CONTROL, RCRA-CESQG, SHWS, ROD, RCRAInfo-TSDF, PRP
29302	1020854748		FEARLESS DIVAZ M C	49 SUNDOWN DR		SPARTANBURG	SC	EDR Historical Auto Stations
29302	S126294248		SUNSET DRIVE	101 SUNSET DRIVE		SPARTANBURG	SC	
29302	S128542012		OLIVER	326 NORTH TANGLEWOOD DRIVE	**	SPARTANBURG	SC	
29302	S127620834		WOFFORD COLLEGE - ABANDONED RESI	593 THOMAS ST		SPARTANBURG	SC	
29302	S131449399		985 THOMAS ROAD RESIDENCE	985 THOMAS ROAD		SPARTANBURG	SC	
29302	S105621631		FMR DRYCLEAN USA OF SC INC	1011 UNION ST		SPARTANBURG	SC	DRYCLEANERS, SHWS
29302	1021220207		SMITH CLARY OIL CO	1030 UNION ST		SPARTANBURG	SC	EDR Historical Auto Stations
29302	1005791538	110002182655	E J SMITH	1030 UNION ST		SPARTANBURG	SC	FINDS
29302	S110091450		BATTERY POST INC.	1030 UNION ST.		SPARTANBURG	SC	SWRCY
29302	S131449341		1095 UNION STREET	1095 UNION STREET		SPARTANBURG	SC	
29302	S131448891		1095 UNION ST	1095 UNION STREET		SPARTANBURG	SC	
29302	S131449427		1097 UNION STREET	1097 UNION STREET		SPARTANBURG	SC	
29302	S131449649		1097 UNION STREET	1097 UNION STREET		SPARTANBURG	SC	
29302	1020006686		HORTONS CLEANERS	1101 UNION ST		SPARTANBURG	SC	EDR Historical Cleaners
29302	1007234810	110017061962	SERVICE OIL COMPANY, INC.	1107 UNION ST		SPARTANBURG	SC	FINDS
29302	A100163461	591	SERVICE OIL - AKA HOME FUEL OIL	1107 UNION STREET		SPARTANBURG	SC	AST
29302	1000416516	110002241994	NEWTON ENGINEERING INCORPORATED	1201 UNION ST		SPARTANBURG	SC	RCRA-NonGen, FINDS
29302	1020893144		DUNCAN PARK BP STATION	1300 UNION ST		SPARTANBURG	SC	EDR Historical Auto Stations
29302	1004780146	110002241878	DRYCLEAN USA STORE 436	1325 UNION ST		SPARTANBURG	SC	RCRA-CESQG, FINDS
29302	1018485453		JOHNSON GROUP INC	1325 UNION ST		SPARTANBURG	SC	EDR Historical Cleaners
29302	1020519578		UNION ST PHILLIP 66 SERV STN	1325 UNION ST		SPARTANBURG	SC	EDR Historical Auto Stations
29302	S105621404		QUICK AS A WINK #436	1325 UNION ST		SPARTANBURG	SC	DRYCLEANERS, SHWS
29302	1016023163	110045991003	CVS PHARMACY 4385	1400 UNION ST		SPARTANBURG	SC	FINDS
29302	1014961304	SCR000775072	CVS PHARMACY 4385	1400 UNION ST		SPARTANBURG	SC	RCRA-CESQG
29302	1007225279	110016963614	AZA INC	1460 UNION ST		SPARTANBURG	SC	FINDS
29302	U003623586	10754	PETRO POINTE 1	1460 UNION ST		SPARTANBURG	SC	GWCI, LUST, UST
29302	1022049466		CONOCO INC	1460 UNION ST		SPARTANBURG	SC	EDR Historical Auto Stations
29302	1028687864		NEEL KANTH OF SC	1460 UNION ST		SPARTANBURG	SC	

EDR ZIP Code Scan Report

ZIP	EDR-ID	Facility ID	Name	Address	Map/Dir/Dist	City	State	Databases
29302	1026569000		ARROW STEEL PRODUCTS, INC.	1621 UNION STREET P.O. BOX 2525		SPARTANBURG	SC	PRP
29302	1021432972		BROOME OIL CO	1678 UNION RD		SPARTANBURG	SC	EDR Historical Auto Stations
29302	S123162284		LITTLEJOHN TANK AND EQUIPMENT	1680 UNION STREET		SPARTANBURG	SC	
29302	1007833784	110019977756	NELCO INC	1683 UNION RD		SPARTANBURG	SC	FINDS
29302	1026569439		ASSOCIATED PETROLEUM CARRIERS, IN	1746 UNION STREET		SPARTANBURG	SC	PRP
29302	S121476547		1683 UNION ST	1751 UNION ST		SPARTANBURG	SC	
29302	1007232092	110017033850	CLEMENT LUMBER CO INC	1759 UNION AT 295 BYPASS		SPARTANBURG	SC	FINDS
29302	U004291600		CLEMENT LUMBER CO INC	1759 UNION AT 295 BYPASS		SPARTANBURG	SC	LUST, UST
29302	1028700844		CLEMENT LUMBER CO INC	1759 UNION AT 295 BYPASS		SPARTANBURG	SC	
29302	1000336917	110004938373	EXXON TERMINAL 4340	1787 UNION RD (DELMAR RD)		SPARTANBURG	SC	RCRA-NonGen, FINDS
29302	1000433627	110002242528	CHEVRON USA INCORPORATED SPART/	1801 UNION RD		SPARTANBURG	SC	RCRA-NonGen, FINDS
29302	S123664303		CANNON ROOFING	289 E UNION ST	G, East, 1/8 - 1/4	SPARTANBURG	SC	BROWNFIELDS, VCP, ALLSITES, SHWS
29302	1001493865	110002236296	ROWLAND RADIATOR	289 UNION ST	G, East, 1/8 - 1/4	SPARTANBURG	SC	RCRA-CESQG, FINDS
29302	S127617082		EAST KENNEDY	289 UNION ST		SPARTANBURG	SC	
29302	S127616571		327 EAST KENNEDY STREET (FORMER C	289 UNION STREET		SPARTANBURG	SC	
29302	U003523704	11393	MORRIS OIL AND TIRE CO	346 UNION ST		SPARTANBURG	SC	UST
29302	1028688428		MORRIS OIL AND TIRE CO	346 UNION ST		SPARTANBURG	SC	
29302	1007242443	110017141626	MORRIS OIL AND TIRE CO	346 UNION ST		SPARTANBURG	SC	FINDS
29302	1007227246	110016983987	SPARTANBURG CITY GARAGE	801 UNION STREET		SPARTANBURG	SC	FINDS
29302	S128050511		905 UNION STREET SPARTANBURG	905 UNION STREET		SPARTANBURG	SC	
29302	1020922031		WADDLES BO ATLANTIC	UNION & E KENNEDY		SPARTANBURG	SC	EDR Historical Auto Stations
29302	1020692407		SMITHS ESSO SERVICE	UNION & FOREST ST		SPARTANBURG	SC	EDR Historical Auto Stations
29302	S119122466		AMERICAN PETROFINA-SPARTANBURG T	UNION RD	**	SPARTANBURG	SC	SHWS
29302	1028701032		FINA OIL & CHEMICAL CO	UNION RD	**	SPARTANBURG	SC	
29302	U003521244	8288	FINA OIL & CHEMICAL CO	UNION RD		SPARTANBURG	SC	UST
29302	1028687499		CROWN SPARTANBURG TERMINAL	UNION RD & PINE ST	**	SPARTANBURG	SC	
29302	1007232770	110017040833	CROWN SPARTANBURG TERMINAL	UNION RD & PINE ST	**	SPARTANBURG	SC	FINDS
29302	U004016951	10260	CROWN SPARTANBURG TERMINAL	UNION RD & PINE ST	**	SPARTANBURG	SC	LUST, UST
29302	1005854190	110008563740	AMERICAN PETROFINA MARKETING INCC	UNION ROAD		SPARTANBURG	SC	FINDS
29302	1028689541		RMC MID ATLANTIC UNION ST SPARTANE	UNION ST	**	SPARTANBURG	SC	
29302	U003523575	12631	RMC MID ATLANTIC UNION ST SPARTANE	UNION ST	**	SPARTANBURG	SC	UST
29302	1026417523	110070735866	MASTER MACHINE WORKS INC	300 UTILITIES RD		SPARTANBURG	SC	FINDS
29302	1000400850	SCD099877227	MASTER MACHINE WORKS INC	300 UTILITIES RD		SPARTANBURG	SC	RCRAInfo-SQG
29302	1024398101	110070311747	72612 - MASTER MACHINE WORKS INC	300 UTILITIES ROAD		SPARTANBURG	SC	FINDS
29302	S131582992		MASTER MACHINE WORKS INC	300 UTILITIES ROAD		SPARTANBURG	SC	AIRS
29302	1016117785	110002232673	MASTER MACHINE WORKS	300 UTILITY RD		SPARTANBURG	SC	FINDS
29302	1024398353	110070312086	72613 - MASTER MACHINE WORKS INC.	300 UTILTIES RD.		SPARTANBURG	SC	FINDS
29302	1007233852	110017052204	JR GRADING LLC	2414 WALLACE AVE		SPARTANBURG	SC	FINDS
29302	S121476883		KENNEDY RESIDENCE	2004 WASHINGTON DR		SPARTANBURG	SC	
29302	S121477220		KENNEDY RESIDENCE	2004 WASHINGTON ST		SPARTANBURG	SC	
29302	1026392732	110070691904	COMPONENT MANAGEMENT, INC.	601 WEYMOUTH DR.		SPARTANBURG	SC	FINDS
29302	1004780209	110002190370	PENSKE TRUCK LEASING CO	7050 WHITE AVE		SPARTANBURG	SC	RCRA-NonGen, FINDS
29302	1028688220		REVELATION TOWING	7050 WHITE AVE		SPARTANBURG	SC	
29302	U001016664	11173	REVELATION TOWING	7050 WHITE AVE		SPARTANBURG	SC	LUST, UST
29302	1027734184		CROSS COUNTRY TOURS INC,	2460 WHITESTONE GLENDALE RD		SPARTANBURG	SC	
29302	1020596303		SOUTHERN CONVENIENCE STORES	401 WHITESTONE RD		SPARTANBURG	SC	EDR Historical Auto Stations
29302	1005791386	110002185377	FATHER AND SON WASTE TIRE COLLECT	810 WHITESTONE RD		SPARTANBURG	SC	FINDS
29302	S127637978		SHED	318 WOFFORD ST		SPARTANBURG	SC	
29302	S127641696		RESIDENCE	1110 WOODBURN RD		SPARTANBURG	SC	
29302	S127665157		RESIDENCE	1115 WOODBURN RD		SPARTANBURG	SC	
29302	S127639432		EADDY HAYNES RESIDENCE	1129 WOODBURN RD		SPARTANBURG	SC	
29302	S119121317		RESIDENCE - BASEMENT, CRAWL SPACE	1150 WOODBURN RD		SPARTANBURG	SC	
29302	S119121672		RESIDENCE	1150 WOODBURN RD		SPARTANBURG	SC	
29302	S127670645		JAMES HUNT RESIDENCE	1156 WOODBURN RD		SPARTANBURG	SC	
29302	S126293703		543 WOODLAND STREET	543 WOODLAND STREET		SPARTANBURG	SC	
29302	S131449415		616 WOODLAND	616 WOODLAND ST		SPARTANBURG	SC	
29302	S127629907		RESIDENCE	375 WOODSIDE DR		SPARTANBURG	SC	
29302	S127022159		ANGELA TEDLOCK	115 YARD RD		SPARTANBURG	SC	
29303	1014946391				**	SPARTANBURG	SC	DOT OPS
29303	S127634091		CIVITAN CLUB 209 LIBERTY ST		**	SPARTANBURG	SC	
29303	S127642728		PHYLLIS GOINS COURT BLDG H35		**	SPARTANBURG	SC	
29303	S127642917		PHYLLIS GOINS BUILDING #53		**	SPARTANBURG	SC	
29303	S127642753		PHYLLIS GOINS COURTS BLDG 34E		**	SPARTANBURG	SC	
29303	S127642750		PHYLLIS GOINS COURTS BLDG 31		**	SPARTANBURG	SC	
29303	S127643112		PHYLLIS GOINS BUILDING #12		**	SPARTANBURG	SC	
29303	S127635058		RESIDENCE 172 ANNIE ST		**	SPARTANBURG	SC	

EDR ZIP Code Scan Report

ZIP	EDR-ID	Facility ID	Name	Address	Map/Dir/Dist	City	State	Databases
29303	S127642757		PHYLLIS GOINS COURTS BLDG 55		**	SPARTANBURG	SC	
29303	S127642729		PHYLLIS GOINS COURTS BLDG 28		**	SPARTANBURG	SC	
29303	S127643113		PHYLLIS GOINS BUILDING #13		**	SPARTANBURG	SC	
29303	S127643079		PHYLLIS GOINS BLDG 61		**	SPARTANBURG	SC	
29303	S127669708		FAIRFOREST MIDDLE SCHOOL 4120 N BL		**	SPARTANBURG	SC	
29303	S127642916		PHYLLIS GOINS BUILDING #52		**	SPARTANBURG	SC	
29303	S127643073		PHYLLIS GOINS BLDG 39		**	SPARTANBURG	SC	
29303	2016003571				**	SPARTANBURG	SC	HMIRS
29303	S127645049		VACANT RESIDENCE AT 1 KING LINE DRI		**	SPARTANBURG	SC	
29303	S127643084		PHYLLIS GOINS BLDG 27		**	SPARTANBURG	SC	
29303	S127620717		251 PRESTON ST		**	SPARTANBURG	SC	
29303	S127643116		PHYLLIS GOINS BUILDING #16		**	SPARTANBURG	SC	
29303	S127617781		ISRAEL TEMPLE 146 HEYWOOD AVE		**	SPARTANBURG	SC	
29303	S127634234		159 FREEMONT STREET		**	SPARTANBURG	SC	
29303	S127642981		PHYLLIS GOINS BUILDING #31		**	SPARTANBURG	SC	
29303	S127643124		PHYLLIS GOINS BUILDING #43		**	SPARTANBURG	SC	
29303	S127642749		PHYLISS GOINS COURT BLDG 30		**	SPARTANBURG	SC	
29303	S127634853		VILLAGE SHOPPING CENTER REIDVILLE		**	SPARTANBURG	SC	
29303	S127643080		PHYLLIS GOINS BLDG 24		**	SPARTANBURG	SC	
29303	S127642919		PHYLLIS GOINS BUILDING #55		**	SPARTANBURG	SC	
29303	S127634747		763 WOFFORD ST		**	SPARTANBURG	SC	
29303	S127634228		178 FREMONT STREET		**	SPARTANBURG	SC	
29303	S127618351		RESIDENCES @ 249 & 241 E PEART ST		**	SPARTANBURG	SC	
29303	S127634237		196 ADEN ST		**	SPARTANBURG	SC	
29303	S127643115		PHYLLIS GOINS BUILDING #15		**	SPARTANBURG	SC	
29303	S127643109		PHYLLIS GOINS BUILDING #9		**	SPARTANBURG	SC	
29303	2016001986				**	Spartanburg	SC	HMIRS
29303	1024101855		COLONIAL PIPELINE CO		**	SPARTANBURG	SC	DOT OPS
29303	2000521099				**	SPARTANBURG	SC	ERNS
29303	S127643117		PHYLLIS GOINS BUILDING #17		**	SPARTANBURG	SC	
29303	S127642984		PHYLLIS GOINS BUILDING #34		**	SPARTANBURG	SC	
29303	S127634908		BRIDGE S-54 THICKETTY CREEK CORINT		**	SPARTANBURG	SC	
29303	S127634043		WAREHOUSE @ SPARTAN MILLS, GIBBS		**	SPARTANBURG	SC	
29303	S127643118		PHYLLIS GOINS BUILDING #18		**	SPARTANBURG	SC	
29303	S127643121		PHYLLIS GOINS BUILDING #21		**	SPARTANBURG	SC	
29303	S127642983		PHYLLIS GOINS BUILDING #33		**	SPARTANBURG	SC	
29303	S127642751		PHYLLIS GOINS COURTS BLDG 32		**	SPARTANBURG	SC	
29303	S127634748		RESIDENCE 399 LONGVIEW DR		**	SPARTANBURG	SC	
29303	S127642982		PHYLLIS GOINS BUILDING #32		**	SPARTANBURG	SC	
29303	S127634361		BANK BUILDING 1500 EZELL BLVD		**	SPARTANBURG	SC	
29303	S127643683		SCDOT BRIDGE OVER OBED CREEK SC-9		**	SPARTANBURG	SC	
29303	1022877247		CHAPMAN SAND PLANT #5 RIVERBEND		**		SC	
29303	S127642978		PHYLLIS GOINS BUILDING #28		**	SPARTANBURG	SC	
29303	S127643081		PHYLLIS GOINS BLDG 25		**	SPARTANBURG	SC	
29303	S127643111		PHYLLIS GOINS BUILDING #11		**	SPARTANBURG	SC	
29303	S127643120		PHYLLIS GOINS BUILDING #20		**	SPARTANBURG	SC	
29303	S127642332		WOODS CHAPEL RD S-42-221 SOUTH TY		**	SPARTANBURG	SC	
29303	S127643110		PHYLLIS GOINS BUILDING #10		**	SPARTANBURG	SC	
29303	S127642914		PHYLLIS GOINS BUILDING #35		**	SPARTANBURG	SC	
29303	S127634419		RESIDENCE 126 ADVENT ST		**	SPARTANBURG	SC	
29303	S127642752		PHYLLIS GOINS COURTS BLDG 33		**	SPARTANBURG	SC	
29303	S127641887		134 PEARL ST RESIDENCE		**	SPARTANBURG	SC	
29303	S127642918		PHYLLIS GOINS BUILDING #54		**	SPARTANBURG	SC	
29303	S127642922		PHYLLIS GOINS BUILDING #57		**	SPARTANBURG	SC	
29303	S127643078		PHYLLIS GOINS BLDG 60		**	SPARTANBURG	SC	
29303	S127634232		167 FREEMONT SERVICE		**	SPARTANBURG	SC	
29303	S127643076		PHYLLIS GOINS BLDG 58		**	SPARTANBURG	SC	
29303	S127670689		CONVERSE COLLEGE DEXTER HALL		**	SPARTANBURG	SC	
29303	S127641889		186 PEARL ST RESIDENCE		**	SPARTANBURG	SC	
29303	S127642730		PHYLLIS GOINS COURTS BLDG 29		**	SPARTANBURG	SC	
29303	S127643077		PHYLLIS GOINS BLDG 59		**	SPARTANBURG	SC	
29303	S127634735		RESIDENCE 362 FRYE CIRCLE		**	SPARTANBURG	SC	
29303	1022868348		CHAPMAN SAND PLANT #2 WILSON SAN		**		NC	
29303	S127643075		PHYLLIS GOINS BLDG 40		**	SPARTANBURG	SC	
29303	S127642758		PHYLLIS GOINS COURTS BLDG 56		**	SPARTANBURG	SC	
29303	S127643085		PHYLLIS GOINS BLDG 41		**	SPARTANBURG	SC	
29303	S127643086		PHYLLIS GOINS BLDG 42		**	SPARTANBURG	SC	
29303	S127634944		RESIDENCE GARAGE 1420 SKYLYN DR		**	SPARTANBURG	SC	
29303	S127642979		PHYLLIS GOINS BUILDING #29		**	SPARTANBURG	SC	
29303	S127634789		FIRST CITIZEN BANK OF SPARTANBURG		**	SPARTANBURG	SC	
29303	1022868487		SAND DIVISION-CLIFFSIDE PLANT		**		NC	

EDR ZIP Code Scan Report

ZIP	EDR-ID	Facility ID	Name	Address	Map/Dir/Dist	City	State	Databases
29303	S127642754		PHYLLIS GOINS COURTS BLDG 52		**	SPARTANBURG	SC	
29303	S127641836		128 PEARL ST RESIDENCE		**	SPARTANBURG	SC	
29303	S127635222		HWY 29 BRIDGE OVER NIS RR		**	SPARTANBURG	SC	
29303	S127643082		PHYLLIS GOINS BLDG 26		**	SPARTANBURG	SC	
29303	S127642759		PHYLLIS GOINS COURTS BLDG 57		**	SPARTANBURG	SC	
29303	S127618786		MICHELIN NORTH AMERICA, INC		**	SPARTANBURG	SC	
29303	S127634749		RESIDENCE 1073 BOILING SPRINGS RD		**	SPARTANBURG	SC	
29303	S127642921		PHYLLIS GOINS BUILDING #56		**	SPARTANBURG	SC	
29303	S127643072		PHYLLIS GOINS BLDG 38		**	SPARTANBURG	SC	
29303	S127643114		PHYLLIS GOINS BUILDING #14		**	SPARTANBURG	SC	
29303	S127643125		PHYLLIS GOINS BUILDING #44		**	SPARTANBURG	SC	
29303	S127644437		BORCKMAN-MCCLIMON BRIDGE CROSSI		**	SPARTANBURG	SC	
29303	S127643070		PHYLLIS GOINS BLDG 36		**	SPARTANBURG	SC	
29303	2016003758				**	Spartanburg	SC	HMIRS
29303	S127642756		PHYLLIS GOINS COURTS BLDG 54		**	SPARTANBURG	SC	
29303	S127618320		DANIEL MORGAN TECH CENTER		**	SPARTANBURG	SC	
29303	S127642910		PHYLLIS GOINS COURTS BLDG 8		**	SPARTANBURG	SC	
29303	S127643119		PHYLLIS GOINS BUILDING #19		**	SPARTANBURG	SC	
29303	S127643123		PHYLLIS GOINS BUILDING #23		**	SPARTANBURG	SC	
29303	S127634941		BEAUMONT MILLS PERSONNEL BLDG 561		**	SPARTANBURG	SC	
29303	S127647063		223 MC DOWELL ST RESIDENCE @ WOFF		**	SPARTANBURG	SC	
29303	S127642980		PHYLLIS GOINS BUILDING #30		**	SPARTANBURG	SC	
29303	S127643071		PHYLLIS GOINS BLDG 37		**	SPARTANBURG	SC	
29303	S127643122		PHYLLIS GOINS BUILDING #22		**	SPARTANBURG	SC	
29303	S127642755		PHYLLIS GOINS COURTS BLDG 53		**	SPARTANBURG	SC	
29303	S127630745		JOHNS MANVILLE 995 MT PLEASANT RD		**	SPARTANBURG	SC	
29303	S127634235		181 FREEMONT ST		**	SPARTANBURG	SC	
29303	S127634233		165 FREEMONT ST		**	SPARTANBURG	SC	
29303	S127631901		213 PINE COVE MANOR ABANDONED RES		**	SPARTANBURG	SC	
29303	S127634239		632 FULTON ST		**	SPARTANBURG	SC	
29303	1022069718		WHITES EXXON SERVICE STATION	HWY #9 & I-85	**	SPARTANBURG	SC	EDR Historical Auto Stations
29303	1020461683		WHITES EXXON SERVICE STN #1	HWY #9 AT I-85	**	SPARTANBURG	SC	EDR Historical Auto Stations
29303	S119119469		SINGLE FAMILY HOME	328 A & B COLLEGE ST	**	SPARTANBURG	SC	
29303	S119114330		RESIDENCE	489 A & B N FOREST ST	**	SPARTANBURG	SC	
29303	S119109838		RESIDENCE	489 A & B N FOREST ST	**	SPARTANBURG	SC	
29303	S119114340		RESIDENCE	489 A & B N FOREST ST	**	SPARTANBURG	SC	
29303	1016240598	110007836164	EXXON CO USA #40310	I-26 & NEW CUT ROAD		SPARTANBURG	SC	FINDS
29303	1000575629	SCD987580461	EXXON CO USA #40310	I-26 & NEW CUT ROAD		SPARTANBURG	SC	RCRA-NonGen
29303	S108476486		OLD SPARTANBURG LANDFILL	N & S SIDES US-176E @ GARNER RD	**	SPARTANBURG	SC	SHWS
29303	S127635230		VORIDAN DIVISION OF EASTMAN	HWY 1-26 & HWY 21 S	**	COLUMBIA	SC	
29303	1021333990		PARRIS CARROLL	HWY 1-85	**	SPARTANBURG	SC	EDR Historical Auto Stations
29303	1021904169		PARRIS CARROLL	HWY 1-85	**	SPARTANBURG	SC	EDR Historical Auto Stations
29303	1021085593		MAXIE MART	RT 10 & HWY 221 N	**	SPARTANBURG	SC	EDR Historical Auto Stations
29303	95289132			HWY 11	**	GAFFNEY	SC	ERNS
29303	1000118756	SCD981025232	AMP INCORPORATED	ROUTE 12		SPARTANBURG	SC	RCRA-NonGen
29303	1016240397	110007832514	AMP INCORPORATED	ROUTE 12	**	SPARTANBURG	SC	FINDS
29303	U003518937	8211	HERSEY PRODUCTS INC	US 176 & OLD VALLEY FALLS RD	**	SPARTANBURG	SC	UST
29303	1007247414	110017193188	HERSEY PRODUCTS INC	US 176 & OLD VALLEY FALLS RD	**	SPARTANBURG	SC	FINDS
29303	1028700962		HERSEY PRODUCTS INC	US 176 & OLD VALLEY FALLS RD	**	SPARTANBURG	SC	
29303	1021578491		CALDWELL MADISON	HWY 18	**	SPARTANBURG	SC	EDR Historical Auto Stations
29303	1020144561		J W C CORP	HWY 221 & I-85	**	SPARTANBURG	SC	EDR Historical Auto Stations
29303	1022163978		J W C CORP	HWY 221 I 85	**	SPARTANBURG	SC	EDR Historical Auto Stations
29303	1000461979	SCD987579307	EXXON CO. USA #45590	SC 221 & I-85		SPARTANBURG	SC	RCRA-NonGen
29303	1016240595	110007836100	EXXON CO. USA #45590	SC 221 & I-85	**	SPARTANBURG	SC	FINDS
29303	1000124304	SCD982093742	WELLSTONE SPARTANBURG PLANT	US 221 AND INTERSTATE 85		SPARTANBURG	SC	RCRA-NonGen
29303	1007061758	110015381335	WELLSTONE SPARTANBURG PLANT	US 221 AND INTERSTATE 85		SPARTANBURG	SC	FINDS
29303	U003519802	8237	CAREY MOVING & STORAGE INC	I 26 & NEW CUT RD		SPARTANBURG	SC	UST
29303	1028700986		CAREY MOVING & STORAGE INC	I 26 & NEW CUT RD	**	SPARTANBURG	SC	
29303	S122421385		CASTLEBRIDGE PROPERTIES	200 & 280 NATIONAL AVE	**	SPARTANBURG	SC	BROWNFIELDS, VCP
29303	S108664291		CASTLEBRIDGE PROPERTIES	200 & 280 NATIONAL AVE		SPARTANBURG	SC	BROWNFIELDS, VCP, ALLSITES, SHWS
29303	1007245516	110017173761	MCGUIRE SPINNING PLANT	HWY 29	**	SPARTANBURG	SC	FINDS
29303	U003975505	8121	MCGUIRE SPINNING PLANT	HWY 29	**	SPARTANBURG	SC	UST

EDR ZIP Code Scan Report

ZIP	EDR-ID	Facility ID	Name	Address	Map/Dir/Dist	City	State	Databases
29303	1028700875		MCGUIRE SPINNING PLANT	HWY 29	**	SPARTANBURG	SC	
29303	S127618458		SCE&G GAS OPERATIONS	HWY 378 AT HARBOR RD, HWY 378 OAKW	**	CAYCE	SC	
29303	S127635234		LIL CRICKET, GAS STATION, OLD IHOP	4457 4461 4467 4497 DEVINE ST		COLUMBIA	SC	
29303	2021008561		MP 454	MP 454	**	SPARTANBURG	SC	HMIRS
29303	1016359727	110044214999	FAIRGROUNDS	575 & 581 FAIRGROUNDS ROAD		SPARTANBURG	SC	FINDS
29303	1014908626		FAIRGROUNDS	575 & 581 FAIRGROUNDS ROAD		SPARTANBURG	SC	US BROWNFIELDS
29303	U004291978		BENSON OLDSMOBILE NISSAN	I 585 AT US 221	**	SPARTANBURG	SC	LUST, UST
29303	1028692617		BENSON OLDSMOBILE NISSAN	I 585 AT US 221	**	SPARTANBURG	SC	
29303	1020344950		CHILDERS SERVICE STATION	RT 6 BOX 18D	**	SPARTANBURG	SC	EDR Historical Auto Stations
29303	S127635214		VACANT HOUSE	101 W 7TH AVE		EASLEY	SC	
29303	1020489575		DAVE S UNION 76	ROUTE 8 BOX 640 HIGHWAY	**	SPARTANBURG	SC	EDR Historical Auto Stations
29303	1021069334		DAVE S UNION 76	RR 8 BOX 640	**	SPARTANBURG	SC	EDR Historical Auto Stations
29303	1007242309	110017140253	SHEPARDS FLOCK DAYCARE	RTE 8 HWY #9	**	SPARTANBURG	SC	FINDS
29303	1028700983		FLOWERS BAKING CO OF SC INC	I 85 & HEARON CIR	**	SPARTANBURG	SC	
29303	U004256750		FLOWERS BAKING CO OF SC INC	I 85 & HEARON CIR	**	SPARTANBURG	SC	LUST, UST
29303	1028700798		FLOWERS BAKING CO OF SC INC	I 85 & HEARON CIR	**	SPARTANBURG	SC	
29303	1007247599	110017195097	CHESNEE RD 66	I 85 & US 221 RT 10	**	SPARTANBURG	SC	FINDS
29303	U001539842	8311	CHESNEE RD 66	I 85 & US 221 RT 10		SPARTANBURG	SC	GWCI
29303	1016120546	110002472887	AMERICAN FAST PRINT	INTERSTATE 85 & BRYANT ROAD		SPARTANBURG	SC	FINDS
29303	1005851326	110008558621	VILLAGE LAUNDRY	HWY 9	**	BOILING SPRINGS	SC	FINDS
29303	1020684741		MACS FOOD MART	HWY 9	**	SPARTANBURG	SC	EDR Historical Auto Stations
29303	1020174578		WHITES ESSO SERVICE STATION	HWY 9 & 1-85	**	SPARTANBURG	SC	EDR Historical Auto Stations
29303	1020998099		WHITES EXXON SERVICE STATION	HWY 9 & 1-85	**	SPARTANBURG	SC	EDR Historical Auto Stations
29303	1020174157		GAS MART	HWY 9 1908 BLING SPRNG RD	**	SPARTANBURG	SC	EDR Historical Auto Stations
29303	1028692210		COLLINS COUNTRY STORE	HWY 9 BOILNG SPRINGS RD	**	SPARTANBURG	SC	
29303	U003930426	16422	COLLINS COUNTRY STORE	HWY 9 BOILNG SPRINGS RD	**	SPARTANBURG	SC	LUST, UST
29303	1007231899	110017031905	COLLINS COUNTRY STORE	HWY 9 BOILNG SPRINGS RD	**	SPARTANBURG	SC	FINDS
29303	1020399777		BOILING SPRINGS 76 SV STN	ROUTE 9	**	SPARTANBURG	SC	EDR Historical Auto Stations
29303	1000883000	110002466135	P&E ELECTRICAL CORP	289 ACCESS RD		SPARTANBURG	SC	RCRA-NonGen, FINDS
29303	S123343712		VACANT COMMERCIAL BUILDING - 2 STO	291 ACCESS RD		SPARTANBURG	SC	
29303	S123343753		VACANT COMMERCIAL BUILDING - SIDE E	291 ACCESS RD		SPARTANBURG	SC	
29303	S123343754		VACANT COMMERCIAL BUILDING - GARA	291 ACCESS RD		SPARTANBURG	SC	
29303	S127618604		RESIDENCE	140 ADEN ST		SPARTANBURG	SC	
29303	S127635406		RESIDENCE	148 ADEN ST		SPARTANBURG	SC	
29303	S127636849		200 ADEN STREET (ABANDONED HOUSE)	200 ADEN ST		SPARTANBURG	SC	
29303	S127619166		228 ADEN ST (ABANDONED HOUSE), SPA	228 ADEN ST		SPARTANBURG	SC	
29303	S127643884		OFFICE	141 ALABAMA ST		SPARTANBURG	SC	
29303	S127643733		CITY OF SPARTANBURG PERMIT OFFICE	141 ALABAMA ST		SPARTANBURG	SC	
29303	S123162773		RESIDENCE	565 ALAMO ST		SPARTANBURG	SC	
29303	S127624080		FIRST BAPTIST CHURCH OF FAIRFOREST	210 ALICE ST		SPARTANBURG	SC	
29303	1001125639	110002242127	JBR ENVIRONMENTAL SERVICES	210 ALICE ST		SPARTANBURG	SC	PADS, RCRA-NonGen, FINDS
29303	1027742150		VLS RECOVERY SERVICES	210 ALICE ST		SPARTANBURG	SC	
29303	S131583039		VLS SPARTANBURG INC	210 ALICE STREET		SPARTANBURG	SC	AIRS
29303	1020864985		COOKS TRANSMISSION SERVICE	255 ALICE ST		SPARTANBURG	SC	EDR Historical Auto Stations
29303	1001216140	110002258538	ELITE CUSTOMS	290 ALICE ST		SPARTANBURG	SC	AIRS, RCRA-CESQG, FINDS
29303	S131449085		107 AMELIA STREET - SPARTANBURG	107 AMELIA STREET		SPARTANBURG	SC	
29303	S131448762		107 AMELIA STREET - SPARTANBURG	107 AMELIA STREET		SPARTANBURG	SC	
29303	S120983269		RESIDENCE	313 AMULAGAN ST	**	SPARTANBURG	SC	
29303	1007244704	110017165253	ANCHOR TRAILER PARK	8586 ANCHOR ST		SPARTANBURG	SC	FINDS
29303	1007835896	110019998868	SCALES CONSTRUCTION INC	115 ANN DR		SPARTANBURG	SC	FINDS
29303	1016359728	110044215006	ADEN BONDED WAREHOUSE	170 ARCH STREET		SPARTANBURG	SC	US BROWNFIELDS, FINDS
29303	S127669037		RESIDENCE	287 ARCH ST		SPARTANBURG	SC	
29303	S121477211		RESIDENCE	301 ARCH ST		SPARTANBURG	SC	
29303	S122309005		ABANDONED HOME	301 ARCH ST		SPARTANBURG	SC	
29303	S119118078		RESIDENCE	330 ARCH ST		SPARTANBURG	SC	
29303	A100267815	1768	WISE FOOD INC	15 ASH ST		SPARTANBURG	SC	AST
29303	1004780807	SCD991278862	WISE FOODS PROPERTY	15 ASH ST		SPARTANBURG	SC	BROWNFIELDS, VCP, ALLSITES, UIC, NPDES, RCRA-NonGen, SHWS
29303	1004594703	110001668419	WISE FOODS INC	15 ASH ST		SPARTANBURG	SC	FINDS
29303	S127634511		WISE FOODS, INC,	15 ASH ST		SPARTANBURG	SC	
29303	S127630620		WISE FOODS INC; BORDEN SNACKS	15 ASH ST		SPARTANBURG	SC	

EDR ZIP Code Scan Report

ZIP	EDR-ID	Facility ID	Name	Address	Map/Dir/Dist	City	State	Databases
29303	S128050973		OLD BORDEN WISE PLANT	46 ASH STREET		SPARTANBURG	SC	
29303	1000122743	110002445603	FARRELL CHEVROLET	1051 ASHEVILLE HIGHWAY		SPARTANBURG	SC	RCRA-CESQG, FINDS
29303	1028687797		SPARTANBURG AUTO ACQUISTION	1051 ASHEVILLE HWY		SPARTANBURG	SC	
29303	U004017016	10662	SPARTANBURG AUTO ACQUISTION	1051 ASHEVILLE HWY		SPARTANBURG	SC	UST
29303	S123343735		HOPE POINT CHURCH	1185 ASHEVILLE HWY		SPARTANBURG	SC	
29303	1020430631		FLEET OIL COMPANY INC	1197 ASHEVILLE HWY		SPARTANBURG	SC	EDR Historical Auto Stations
29303	1020805302		HILLTOP SUPER SHELL	1229 ASHEVILLE HWY		SPARTANBURG	SC	EDR Historical Auto Stations
29303	1020548541		HILLTOP SHELL	1233 ASHEVILLE HWY		SPARTANBURG	SC	EDR Historical Auto Stations
29303	1021223143		SHOOK TEXACO	1244 ASHEVILLE HWY		SPARTANBURG	SC	EDR Historical Auto Stations
29303	1021986327		MAY CHANCE OF SPARTANBURG	1253 ASHEVILLE HWY		SPARTANBURG	SC	EDR Historical Auto Stations
29303	1004780380	SCD987572005	ECONO AUTO PAINTING	1257 ASHEVILLE HIGHWAY		SPARTANBURG	SC	RCRA-CESQG
29303	1016117538	110002242314	ECONO AUTO PAINTING OF SC	1257 ASHEVILLE HWY		SPARTANBURG	SC	FINDS
29303	1007837832	110020018238	H&L DEVELOPERS	1260 ASHEVILLE HWY		SPARTANBURG	SC	FINDS
29303	1007257566	110017305405	SPARTANBURG ANIMAL EMERGENCY	1295 ASHEVILLE HWY		SPARTANBURG	SC	FINDS
29303	S127643035		VACANT RESTAURANT & GARAGE	1315-1317 ASHEVILLE HWY		SPARTANBURG	SC	
29303	S127643023		MOBILE OFFICE TRAILER	1317 ASHEVILLE HWY		SPARTANBURG	SC	
29303	S127643022		GARAGE	1317 ASHEVILLE HWY		SPARTANBURG	SC	
29303	S128919859		1445 ASHEVILLE HWY	1445 ASHEVILLE HWY		SPARTANBURG	SC	
29303	S127022142		ASHEVILLE HWY	1455 ASHEVILLE HWY		SPARTANBURG	SC	
29303	1016875792	110059782463	PARKERS CARPET ONE FLOOR & HOME	1483 ASHEVILLE HIGHWAY		SPARTANBURG	SC	FINDS
29303	1019974712		DOOLY GEARY THOMAS	1510 ASHEVILLE HWY		SPARTANBURG	SC	EDR Historical Cleaners
29303	1004780142	110002241887	QUICK AS A WINK #437	1621 ASHEVILLE HWY		SPARTANBURG	SC	DRYCLEANERS, RCRA-CESQG, SHWS, FINDS
29303	1018961354		QUICK AS A WINK CLEANERS	1621 ASHEVILLE HWY		SPARTANBURG	SC	EDR Historical Cleaners
29303	1021219960		EQUILON ENTERPRISES L L C	1791 ASHEVILLE HWY		SPARTANBURG	SC	EDR Historical Auto Stations
29303	U003623701	11193	VIMLA INC	1791 ASHEVILLE HWY		SPARTANBURG	SC	LUST, UST
29303	1028688235		VIMLA INC	1791 ASHEVILLE HWY		SPARTANBURG	SC	
29303	1020716295		SUNOCO INC	1808 ASHEVILLE HWY		SPARTANBURG	SC	EDR Historical Auto Stations
29303	1011836808		SCHWANS BAKERY INC	7001 ASHEVILLE HIGHWAY		SPARTANBURG	SC	RMP
29303	1011824979		FLOWERS BAKING COMPANY OF SOUTH	7001 ASHEVILLE HIGHWAY		SPARTANBURG	SC	RMP
29303	S131583175		HIGHLAND BAKING COMPANY SPARTANE	7001 ASHEVILLE HIGHWAY		SPARTANBURG	SC	AIRS
29303	1016171880	110071396205	HIGHLAND BAKING CO.	7001 ASHEVILLE HIGHWAY		SPARTANBURG	SC	RMP, FINDS
29303	1011836806		SCHWAN'S GLOBAL SUPPLY CHAIN	7001 ASHEVILLE HIGHWAY		SPARTANBURG	SC	RMP
29303	S131583071		HIGHLAND BAKING COMPANY SPARTANE	7001 ASHEVILLE HIGHWAY		SPARTANBURG	SC	AIRS
29303	S116230639		HIGHLAND BAKERY - WWTP - TANK # 3	7001 ASHEVILLE HWY		SPARTANBURG	SC	
29303	S131583047		OWEN ELECTRIC STEEL COMPANY OF SC	7515 ASHEVILLE HWY		SPARTANBURG	SC	AIRS
29303	1010331956	SCR000768333	CAROLINAS RECYCLING GROUP	7515 ASHEVILLE HWY		SPARTANBURG	SC	RCRA-NonGen
29303	1016117782	110002232502	NORFOLK SOUTHERN RAILWAY	7525 ASHEVILLE HIGHWAY		SPARTANBURG	SC	FINDS
29303	2020001731		7525 ASHEVILLE HIGHWAY	7525 ASHEVILLE HIGHWAY		Spartanburg	SC	HMIRS
29303	1028700834		HAYNE SHOP	7525 ASHEVILLE HWY		SPARTANBURG	SC	
29303	S127638912		NORFOLK SOUTHERN CORP- STORE HOU	7525 ASHEVILLE HWY		SPARTANBURG	SC	
29303	S127638913		NORFOLK SOUTHERN CORP- DOOR SHO	7525 ASHEVILLE HWY		SPARTANBURG	SC	
29303	S127639611		NORFOLK SOUTHERN CORP HAYNES SH	7525 ASHEVILLE HWY		SPARTANBURG	SC	
29303	S127620029		NORFOLK SOUTHERN CORP,	7525 ASHEVILLE HWY		SPARTANBURG	SC	
29303	S127638832		NORFOLK SOUTHERN CORP-HAYNES SH	7525 ASHEVILLE HWY		SPARTANBURG	SC	
29303	1010693378	110031212033	BULKMATIC TRANSPORT COMPANY	7525 ASHEVILLE HWY		SPARTANBURG	SC	FINDS
29303	S127638911		NORFOLK SOUTHERN CORP- COACH PAI	7525 ASHEVILLE HWY		SPARTANBURG	SC	
29303	S127619574		NORFOLK S BLDG 454-33 CAR REPAIR SH	7525 ASHEVILLE HWY		SPARTANBURG	SC	
29303	S127638487		NORFOLK SOUTHERN CORP PAINT SHOP	7525 ASHEVILLE HWY		SPARTANBURG	SC	
29303	U004019506	8080	HAYNE SHOP	7525 ASHEVILLE HWY		SPARTANBURG	SC	GWCI, UIC, LUST, SPILLS, UST
29303	S127619525		NORFOLK-SOUTHERN RAILROAD - HAYNI	7525 ASHEVILLE HWY		SPARTANBURG	SC	
29303	1015736381	SCD000616664	OMNISOURCE SOUTHEAST LLC	7525 ASHEVILLE HWY		SPARTANBURG	SC	CERCLIS-NFRAP, RCRA-CESQG
29303	2018008429		7525 ASHEVILLE HWY	7525 ASHEVILLE HWY		SPARTANBURG	SC	HMIRS
29303	1021856314		TRAYLORS SERVICE STATION	7530 ASHEVILLE HWY		SPARTANBURG	SC	EDR Historical Auto Stations
29303	1021484609		LIL CRICKET FOOD STORES INC	7558 ASHEVILLE HWY		SPARTANBURG	SC	EDR Historical Auto Stations
29303	U003623349	8591	SPARTAN SPOT	7558 ASHEVILLE HWY		SPARTANBURG	SC	GWCI, LUST, UST
29303	1028701325		SPARTAN SPOT	7558 ASHEVILLE HWY		SPARTANBURG	SC	
29303	S123163905		RESIDENCE	7604 ASHEVILLE HWY		SPARTANBURG	SC	
29303	S123162390		RESIDENCE	7604 ASHEVILLE HWY		SPARTANBURG	SC	
29303	1007256319	110017292455	RACETRAC 633	8671 ASHEVILLE HWY		SPARTANBURG	SC	FINDS
29303	1007246178	110017180511	FAST PHILS 117	8700 ASHEVILLE HWY		SPARTANBURG	SC	FINDS

EDR ZIP Code Scan Report

ZIP	EDR-ID	Facility ID	Name	Address	Map/Dir/Dist	City	State	Databases
29303	U003623654	10989	PANTRY 1510 DBA KANGAROO EXPRESS	8700 ASHEVILLE HWY		SPARTANBURG	SC	GWCI
29303	1007233913	110017052810	E L TATE DMD	8737 ASHEVILLE HWY		SPARTANBURG	SC	FINDS
29303	1028701234		MELTON USED CARS INC	8880 ASHEVILLE HWY		SPARTANBURG	SC	
29303	U003523551	8494	MELTON USED CARS INC	8880 ASHEVILLE HWY	**	SPARTANBURG	SC	LUST, UST
29303	1007256577	110017295087	MELTON USED CARS INC	8880 ASHEVILLE HWY		SPARTANBURG	SC	FINDS
29303	1007245599	110017174635	LIL CRICKET 235	9098 ASHEVILLE HWY		SPARTANBURG	SC	FINDS
29303	U003623958	12723	S&J MART	9098 ASHEVILLE HWY		SPARTANBURG	SC	GWCI, UIC
29303	1020121537		WILSON EDNA D	985 ASHEVILLE HWY		SPARTANBURG	SC	EDR Historical Cleaners
29303	1021980583		B & G DIESEL SERVICE	ASHEVILLE HWY	**	SPARTANBURG	SC	EDR Historical Auto Stations
29303	1022049471		CANTRELL AMERICAN SERVICE STN	ASHEVILLE HWY	**	SPARTANBURG	SC	EDR Historical Auto Stations
29303	1021904879		CANTRELL AMERICAN SERVICE STN	ASHEVILLE HWY AT SIGSB RD	**	SPARTANBURG	SC	EDR Historical Auto Stations
29303	S127635232		SCDOT; TRACT 104	2135 ASHLEY PHOSPHATE RD		N CHARLESTON	SC	
29303	1019909851	110070124742	COVESTRO LLC C/O ARROW MATERIAL S	7525 ASHVILE HIGHWAY		SPARTANBURG	SC	RCRA-CESQG, FINDS
29303	1022080191		COGGINS HENRY C	1234 ASHVILLE HWY		SPARTANBURG	SC	EDR Historical Auto Stations
29303	1000449083	110002241529	JOHNNY KS TRUCK & TRAILER REPAIR IN	1450 ASHVILLE HIGHWAY		SPARTANBURG	SC	RCRA-CESQG, FINDS
29303	1020826339		BLACKS AUTOMATIC TRANSM SV	1450B ASHVILLE HWY		SPARTANBURG	SC	EDR Historical Auto Stations
29303	U004222778		CARABO CAPITAL SITE	1808 ASHVILLE HWY		SPARTANBURG	SC	LUST, UST
29303	1028694153		CARABO CAPITAL SITE	1808 ASHVILLE HWY		SPARTANBURG	SC	
29303	1020145672		LIL CRICKET FOOD STORES INC	7620 ASHVILLE HWY		SPARTANBURG	SC	EDR Historical Auto Stations
29303	1020746309		CANTRELL AMERICAN SERVICE STN	ASHVILLE HWY	**	SPARTANBURG	SC	EDR Historical Auto Stations
29303	1021702071		CANTRELL AMERICAN SERVICE STN	ASHVILLE HWY AT SIGSBE RD	**	SPARTANBURG	SC	EDR Historical Auto Stations
29303	1021000828		CANTRELL AMERICAN SERVICE STN	ASHVLLE HWY AT SIGSBEE RD	**	SPARTANBURG	SC	EDR Historical Auto Stations
29303	1021705749		TEAGUE FRED C	HWY-1-85 AT BUTTE K	**	SPARTANBURG	SC	EDR Historical Auto Stations
29303	1021981679		JOLLEY & BAGWELL	I-85 AT HWY NO 9	**	SPARTANBURG	SC	EDR Historical Auto Stations
29303	1016240405	110007832630	BENSON OLDSMOBILE NISSAN INCORPO	I585 AT US 221	**	SPARTANBURG	SC	FINDS
29303	1016175162	29304STNKWON	AURIA SPARTANBURG	1 AUSTRIAN WAY		SPARTANBURG	SC	ICIS, TRIS
29303	S131583023		AURIA	1 AUSTRIAN WAY		SPARTANBURG	SC	AIRS
29303	1028498769		PIEDMONT NATURAL GAS COMPANY INC	1921 8TH AVENUE N.W.		HICKORY	NC	
29303	1012218769	110040509857	KELLER & SON	190 BABY RD		SPARTANBURG	SC	FINDS
29303	S110824602		KELLER & SON	190 BABY RD		SPARTANBURG	SC	AIRS
29303	1026391434	110070690355	RBI EQUIPMENT SALES & SURPLUS	1091 BARNWELL ROAD		SPARTANBURG	SC	FINDS
29303	1000335845	110001668204	UNION CAMP:BARNWELL	700 BARNWELL ROAD		SPARTANBURG	SC	RCRA-NonGen, FINDS
29303	S127621046		RESIDENCE	912 BEACH ST	**	WHITNEY	SC	
29303	S125237956		STRUCTURE	485 BEACHAM ST		SPARTANBURG	SC	
29303	1026112273		HOME FABRIC FINISHING	801 BEAUMONT AVE EXT		SPARTANBURG	SC	
29303	S127621633		DUKE ENERGY - SPARTANBURG	920 BEAUMONT		SPARTANBURG	SC	
29303	U004256795		DUKE SPARTANBURG OPS CENTER	920 BEAUMONT AVE		SPARTANBURG	SC	UST
29303	1007835714	110019997048	DUKE POWER COMPANY	920 BEAUMONT AVE		SPARTANBURG	SC	FINDS
29303	1028700811		DUKE ENERGY CORP	920 BEAUMONT AVE		SPARTANBURG	SC	
29303	S127632025		DUKE ENERGY SPARTANBURG OPERATI	920 BEAUMONT AVE		SPARTANBURG	SC	
29303	1028700910		DUKE ENERGY CORP	920 BEAUMONT AVE		SPARTANBURG	SC	
29303	S127621619		DUKE ENERGY - SPARTANBURG	920 BEAUMONT AVE		SPARTANBURG	SC	
29303	S127618729		CROWN CORK & SEAL; OFFICE, RESTRO	930 BEAUMONT AVE		SPARTANBURG	SC	
29303	S127638667		CROWN CORK & SEAL ABANDONED OVE	930 BEAUMONT AVE		SPARTANBURG	SC	
29303	U004291591		CROWN AEROSOL PACKAGING	930 BEAUMONT AVE		SPARTANBURG	SC	UST
29303	1000437391	8018	CROWN AEROSOL PACKAGING	930 BEAUMONT AVE		SPARTANBURG	SC	ICIS
29303	1028700781		CROWN AEROSOL PACKAGING	930 BEAUMONT AVE		SPARTANBURG	SC	
29303	S127022727		119 BEAVER LANE MOUNTAN REST - CHA	119 BEAVER LANE	**	MOUNTAIN REST	SC	
29303	S127022019		119 BEAVER LANE MOUNTAN REST - CHA	119 BEAVER LANE	**	MOUNTAIN REST	SC	
29303	S127022780		119 BEAVER LANE MOUNTAN REST - CHA	119 BEAVER LANE	**	MOUNTAIN REST	SC	
29303	1001030663	110002190628	CROWNFIBER COMMUNICATION	182 BELUE RD		SPARTANBURG	SC	RCRA-NonGen, FINDS
29303	1021434239		NEWTON OIL	130 BERRY RD	**	SPARTANBURG	SC	EDR Historical Auto Stations
29303	U003523851	8374	NEWTON OIL CO	130 BERRY RD		SPARTANBURG	SC	UST
29303	1007247689	110017196032	NEWTON OIL CO	130 BERRY RD		SPARTANBURG	SC	FINDS
29303	1028701113		NEWTON OIL CO	130 BERRY RD		SPARTANBURG	SC	
29303	S127642026		WESTVIEW FIRESTATION HOUSE	311 N BLACKSTOCK RD		SPARTANBURG	SC	
29303	S127642073		ABANDONED BLDG	311 N BLACKSTOCK RD		SPARTANBURG	SC	
29303	1012218796	110040509839	COMFAB INC NORTH BLACKSTOCK FACIL	4830 N BLACKSTOCK RD		SPARTANBURG	SC	FINDS
29303	1011924599	110037443380	COMFAB INC	4930 N BLACKSTOCK RD		SPARTANBURG	SC	FINDS

EDR ZIP Code Scan Report

ZIP	EDR-ID	Facility ID	Name	Address	Map/Dir/Dist	City	State	Databases
29303	S131583063		COMFAB INC NORTH BLACKSTOCK FACIL	4930 N BLACKSTOCK RD		SPARTANBURG	SC	AIRS
29303	1011491116	SCR000770149	COMFAB INC	4930 N BLACKSTOCK RD		SPARTANBURG	SC	RCRA-CESQG
29303	1018281927	110067271570	PROGRESSIVE MACHINE AND DESIGN	5020 N BLACKSTOCK RD		SPARTANBURG	SC	RCRA-NonGen, FINDS
29303	1012088085	110038445288	AURORA TECHNOLOGIES INC	5050 N BLACKSTOCK RD		SPARTANBURG	SC	FINDS
29303	S131583057		AURORA TECHNOLOGIES INC	5050 NORTH BLACKSTOCK ROAD		SPARTANBURG	SC	AIRS
29303	S125479233		ABANDONED HOME	5135 N BLACKSTOCK RD		SPARTANBURG	SC	
29303	S125479677		ABANDONED RESIDENTIAL	5135 N BLACKSTOCK RD		SPARTANBURG	SC	
29303	1010567676	SCR000769554	INTERNATIONAL RECYCLING GROUP SP/	5396 N BLACKSTOCK RD		SPARTANBURG	SC	RCRA-CESQG
29303	1024033030	110070156134	PACIFIC INDUSTRIAL DEVELOPMENT COI	5396 N BLACKSTOCK RD		SPARTANBURG	SC	FINDS
29303	1016027901	110070755641	INTERNATIONAL RECYCLING GROUP SP/	5396 N BLACKSTOCK RD		SPARTANBURG	SC	FINDS
29303	1007297716		UNITED RESOURCE RECOVERY CORPOF	5396 N. BLACKSTOCK ROAD		SPARTANBURG	SC	FTTS
29303	S131583087		PACIFIC INDUSTRIAL DEVELOPMENT COI	5396 NORTH BLACKSTOCK ROAD		SPARTANBURG	SC	AIRS
29303	1024091073	SCR000784504	NEMATO CORPORATION	5405 N BLACKSTOCK RD		SPARTANBURG	SC	RCRA-NonGen
29303	S118491413		NEMATO CORPORATION	5405 N BLACKSTOCK RD		SPARTANBURG	SC	AIRS
29303	1017383100	110062698969	NEMATO CORPORATION	5405 N BLACKSTOCK RD		SPARTANBURG	SC	ICIS, FINDS
29303	1012080921	110038797941	INTELICOAT TECHNOLOGIES-CLOSED	5670 BLACKSTOCK RD		SPARTANBURG	SC	ICIS, FINDS
29303	1007115930	SCD987570751	INTELICOAT TECHNOLOGIES LLC	5670 N BLACKSTOCK RD		SPARTANBURG	SC	RCRA-NonGen
29303	1026426201	110070756314	INTELICOAT TECHNOLOGIES LLC	5670 N BLACKSTOCK RD		SPARTANBURG	SC	FINDS
29303	1023390241	110067078691	CONTEC INC. WINGO PARK LOCATION	5670 NORTH BLACKSTOCK RD		SPARTANBURG	SC	FINDS
29303	1025435171		CONTEC INC	5670 NORTH BLACKSTOCK RD	**	SPARTANBURG	SC	SSTS
29303	1000239260	110000352788	REXAM INCORPORATED CUSTOM DIVISIC	5670 NORTH BLACKSTOCK ROAD		SPARTANBURG	SC	FINDS
29303	1026727366	SCR000788695	CONTEC INC. WINGO PARK LOCATION	5670 NORTH BLACKSTOCK ROAD		SPARTANBURG	SC	RCRAInfo-LQG
29303	1024389361	110070295410	70745 - HIMATSINGKA AMERICA INC	5675 N. BLACKSTOCK ROAD		SPARTANBURG	SC	FINDS
29303	1027511905	2930WBRSPC56	EBERSPAECHER N.A. INC.	5679 N BLACKSTOCK RD		SPARTANBURG	SC	TRIS
29303	1016976334	SCR000778647	PUREM BY EBERSPACHER NORTH AMER	5679 N BLACKSTOCK RD		SPARTANBURG	SC	RCRAInfo-SQG
29303	1017418481	110063381120	EBERSPACHER	5679 N BLACKSTOCK RD		SPARTANBURG	SC	FINDS
29303	1001030627	110001670941	TRIMITE POWDERS INC	5680 N BLACKSTOCK RD		SPARTANBURG	SC	ICIS, RCRA-CESQG, FINDS
29303	S131583009		PROTECH POWDER COATINGS INC	5680 NORTH BLACKSTOCK ROAD		SPARTANBURG	SC	AIRS
29303	1027165102	110071233944	PACIFIC INDUSTRIAL DEVELOPMENT COI	569 N BLACKSTOCK RD		SPARTANBURG	SC	FINDS
29303	1004780829	SCR000000455	HC BRILL COMPANY INC	5790 N BLACKSTOCK RD		SPARTANBURG	SC	RCRA-CESQG
29303	S131583019		BAKEMARK - SPARTANBURG	5790 NORTH BLACKSTOCK ROAD		SPARTANBURG	SC	AIRS
29303	1012109514	110070748084	WALMART RETURN CENTER 8092	5795 N BLACKSTOCK RD		SPARTANBURG	SC	FINDS
29303	1012188356	SCR000771162	WALMART RETURN CENTER 8092	5795 N BLACKSTOCK RD		SPARTANBURG	SC	RCRAInfo-LQG
29303	S127634081		RESIDENCE	1073 BOILING SPRINGS RD		SPARTANBURG	SC	
29303	1007835768	110019997583	SHILOH CHURCH RD DEV LLC	1078 BOILING SPRINGS RD		SPARTANBURG	SC	FINDS
29303	1007834252	110019982429	SUNSET POINTE DEVELOPERS LLC	1078 BOILING SPRINGS RD		SPARTANBURG	SC	FINDS
29303	1007257515	110017304898	GREGORY J FELDMAN MD PC	1091 BOILING SPRINGS RD		SPARTANBURG	SC	FINDS
29303	S123162182		FORMER MEDICAL OFFICE	1091 BOILING SPRINGS RD		SPARTANBURG	SC	
29303	1007228577	110016997650	MCREY DISTRIBUTORS INC	1201 BOILING SPRINGS RD		SPARTANBURG	SC	FINDS
29303	1028701153		MCREY DISTRIBUTORS INC	1201 BOILING SPRINGS RD		SPARTANBURG	SC	
29303	U004019576	8411	MCREY DISTRIBUTORS INC	1201 BOILING SPRINGS RD		SPARTANBURG	SC	UST
29303	1007233915	110017052838	HANNOUCHE CHIROPRACTIC P A	1203 BOILING SPRINGS RD		SPARTANBURG	SC	FINDS
29303	1007225683	110016967763	WELLNESS FAMILY MEDICINE	1241 BOILING SPRINGS HWY		SPARTANBURG	SC	FINDS
29303	1007246300	110017181743	LIL CRICKET 234	1288 BOILING SPRINGS HWY		SPARTANBURG	SC	FINDS
29303	S118868537			1350 BOILING SPRINGS RD		SPARTANBURG	SC	
29303	S116230133			1354 BOILING SPRINGS RD		SPARTANBURG	SC	
29303	1016184850	110002190487	HWY 9 BODY SHOP	1370 BOILING SPRINGS RD		SPARTANBURG	SC	FINDS
29303	1000195898	110002242421	DOVE CLEANERS	1400 BOILING SPRINGS		SPARTANBURG	SC	RCRA-NonGen, FINDS
29303	1018743476		MRS BS ALTERATIONS	1400 BOILING SPRINGS RD		SPARTANBURG	SC	EDR Historical Cleaners
29303	1007257748	110017307270	PALMETTO CHIROPRACTIC HEALTH CEN	1400 BOILING SPRINGS RD STE 9		SPARTANBURG	SC	FINDS
29303	1007232653	110017039603	HIGHWAY 9 GASMART	1908 BOILING SPRINGS RD		SPARTANBURG	SC	FINDS
29303	1018656361		FOWLER BROS CLEANERS & LAUNDRY	2609 BOILING SPRINGS RD	**	SPARTANBURG	SC	EDR Historical Cleaners
29303	1020144573		SAVINGS STATION INC	2740 BOILING SPRINGS RD	**	SPARTANBURG	SC	EDR Historical Auto Stations
29303	1020040747		MIKES CLEANERS	3079 BOILING SPRINGS RD		SPARTANBURG	SC	EDR Historical Cleaners
29303	1007246561	110017184492	RIVER OAK RANCHETTS S/D	3641 BOILING SPRINGS RD		SPARTANBURG	SC	FINDS
29303	1007835435	110019994256	NU LAND INC	3641 BOILING SPRINGS RD		SPARTANBURG	SC	FINDS
29303	U003525459	14169	SPARTANBURG COUNTY SCHOOL DISTRI	3655 BOILING SPRINGS RD		SPARTANBURG	SC	LUST, UST
29303	1004592928		SPARTANBURG COUNTY SCH DIST #2	3655 BOILING SPRINGS RD	**	SPARTANBURG	SC	FTTS
29303	1028690484		SPARTANBURG COUNTY SCHOOL DISTRI	3655 BOILING SPRINGS RD		SPARTANBURG	SC	
29303	1022023475		BARNETTE JULIAN R	BOILING SPRINGS	**	SPARTANBURG	SC	EDR Historical Auto Stations
29303	1021751464		BARNETTE JULIAN R	BOILING SPRINGS	**	SPARTANBURG	SC	EDR Historical Auto Stations
29303	1020805253		BEACH GRADY L	BOILING SPRINGS RD	**	SPARTANBURG	SC	EDR Historical Auto Stations
29303	1021685267		MACS FOOD MART	BOILING SPRINGS RD	**	SPARTANBURG	SC	EDR Historical Auto Stations
29303	1022202741		MACS FOOD MART	BOILING SPRINGS RD HWY 9	**	SPARTANBURG	SC	EDR Historical Auto Stations
29303	U004256853		MAC S FOOD MART	BOILING SPRINGS RD RT 6	**	SPARTANBURG	SC	UST

EDR ZIP Code Scan Report

ZIP	EDR-ID	Facility ID	Name	Address	Map/Dir/Dist	City	State	Databases
29303	1007232852	110017041690	MAC S FOOD MART	BOILING SPRINGS RD RT 6		SPARTANBURG	SC	FINDS
29303	1028701120		MAC'S FOOD MART	BOILING SPRINGS RD RT 6	**	SPARTANBURG	SC	
29303	1018525835		MIKES CLEANERS	BOILING SPRINGS ROAD	**	SPARTANBURG	SC	EDR Historical Cleaners
29303	1027156213	110071219617	HIGHWAY 9 SOLAR	BOILING SPRINGS ROAD (HIGHWAY	**	SPARTANBURG	SC	FINDS
29303	S120983238		RESIDENCE	219 BON AIR AVE		SPARTANBURG	SC	
29303	S127625717		UNOCCUPIED RESIDENCE	164 BON-AIR AVE		SPARTANBURG	SC	
29303	S127625803		UNOCCUPIED RESIDENCE	177 BON-AIR AVE		SPARTANBURG	SC	
29303	S127651966		UNOCCUPIED RESIDENCE	177 BON-AIR AVE		SPARTANBURG	SC	
29303	S127625791		UNOCCUPIED RESIDENCE	190 BON-AIR AVE		SPARTANBURG	SC	
29303	S127652055		UNOCCUPIED RESIDENCE	190 BON-AIR AVE		SPARTANBURG	SC	
29303	1005854226	110008563651	MARLOW TRUCK & TRAILER	BOND PARK		SPARTANBURG	SC	FINDS
29303	1005444741	SCD083420273	MARLOW TRUCK & TRAILER SERVICE	BOND PARK		SPARTANBURG	SC	RCRA-CESQG
29303	1000282711	SCD000822122	UNION CAMP CORP	BONDALE INDUSTRIAL PARK		SPARTANBURG	SC	CERCLIS-NFRAP, RCRA-NonGen
29303	1016240231	110007829555	UNION CAMP CORP	BONDALE INDUSTRIAL PARK		SPARTANBURG	SC	FINDS
29303	S128542048		183 BOUNDARY	183 BOUNDARY DRIVE		SPARTANBURG	SC	
29303	S127617066		JOSIAN MARTINEZ	226 BOUNDARY DR		SPARTANBURG	SC	
29303	U003524925	8431	SC515	756 BOUNDARY DR & GARNER RD		SPARTANBURG	SC	GWCI, UST
29303	1028701170		SC515	756 BOUNDARY DR & GARNER RD	**	SPARTANBURG	SC	
29303	1007256375	110017293034	SC515	756 BOUNDARY DR & GARNER RD		SPARTANBURG	SC	FINDS
29303	1007232056	110017033495	COTTON BLOSSOM WAREHOUSE	BOX 4396 BROADCAST DR		SPARTANBURG	SC	FINDS
29303	1023543633	110070002389	SSSD/LAWSON FORK PLANT	P.O. BOX 5404	**	SPARTANBURG	SC	FINDS
29303	1022967231		SSSD/LAWSON FORK PLANT	P.O. BOX 5404	**	SPARTANBURG	SC	
29303	1007244405	110017162121	LONG MILE RUBBER CO	PO BOX 4009	**	SPARTANBURG	SC	FINDS
29303	S118177269		LONG MILE RUBBER CO	PO BOX 4009	**	SPARTANBURG	SC	NPDES
29303	1007237494	110017090093	BELLSOUTH:SPARTANBURG-BOY ST	127 BOY ST		SPARTANBURG	SC	FINDS
29303	1004780775	SCD987597689	METRO SUBDIST B WATER TANKS	BOY ST & GEDDES ST	**	SPARTANBURG	SC	RCRA-NonGen
29303	1016240663	110007837476	METRO SUBDIST B WATER TANKS	BOY ST & GEDDES ST	**	SPARTANBURG	SC	FINDS
29303	S128541577		385 BRAWLEY ST	385 BRAWLEY ST		SPARTANBURG	SC	
29303	S128542237		385 BRAWLEY STREET RESIDENCE	385 BRAWLEY STREET		SPARTANBURG	SC	
29303	S122421189		RESIDENCE	403 BRAWLEY ST		SPARTANBURG	SC	
29303	S122421185		RESIDENCE	409 BRAWLEY ST		SPARTANBURG	SC	
29303	S122421187		RESIDENCE	421 BRAWLEY ST		SPARTANBURG	SC	
29303	S122421186		RESIDENCE	425 BRAWLEY ST		SPARTANBURG	SC	
29303	S125920900		RESIDENCE	441 BRAWLEY ST		SPARTANBURG	SC	
29303	S121267856		GREENE STREET CHURCH	446 BRAWLEY ST		SPARTANBURG	SC	
29303	S122421183		FORMER MEDICAL OFFICE	461 BRAWLEY ST		SPARTANBURG	SC	
29303	S119119468		SINGLE FAMILY HOME	482 BRAWLEY ST		SPARTANBURG	SC	
29303	S119121314		VACANT RESIDENCE	488 BRAWLEY ST		SPARTANBURG	SC	
29303	S119109840		RESIDENCE	491 BRAWLEY ST		SPARTANBURG	SC	
29303	S119111013		RESIDENCE	491 BRAWLEY ST		SPARTANBURG	SC	
29303	S119114342		RESIDENCE	491 BRAWLEY ST		SPARTANBURG	SC	
29303	S119114332		RESIDENCE	491 BRAWLEY ST		SPARTANBURG	SC	
29303	S127666008		RESIDENCE	522 BRAWLEY ST		SPARTANBURG	SC	
29303	S127666009		RESIDENCE	530 BRAWLEY ST		SPARTANBURG	SC	
29303	S131449216		GRACE PRESBYTERIAN CHURCH	570 BRAWLEY ST		SPARTANBURG	SC	
29303	S119112183		RESIDENCE	578 BRAWLEY ST		SPARTANBURG	SC	
29303	S119119467		SINGLE FAMILY HOME	578 BRAWLEY ST		SPARTANBURG	SC	
29303	1016203525	110004941742	SPARTANBURG TECHNICAL COLLEGE	800 BRISACK RD		SPARTANBURG	SC	FINDS
29303	S127629191		SPARTANBURG COMMUNITY COLLEGE -	800 BRISBACK RD	**	SPARTANBURG	SC	
29303	S127626317		SPARTANBURG COMMUNITY COLLEGE, E	800 BRISBACK RD	**	SPARTANBURG	SC	
29303	S127626800		SPARTANBURG COMMUNITY COLLEGE -	800 BRISBACK RD	**	SPARTANBURG	SC	
29303	1001405323	SCR000073502	SPARTANBURG STEEL PRODUCTS, INC	121 BROADCAST DR		SPARTANBURG	SC	RCRA-CESQG
29303	1028690800		RADIO STATION WSPA	123 BROADCAST DR		SPARTANBURG	SC	
29303	1007242839	110017145953	RADIO STATION WSPA	123 BROADCAST DR		SPARTANBURG	SC	FINDS
29303	U003524526	14534	RADIO STATION WSPA	123 BROADCAST DR		SPARTANBURG	SC	LUST, UST
29303	1029141355		CONTEC INC BROADCAST DRIVE	250 BROADCAST DRIVE		SPARTANBURG	SC	
29303	1028119791	110071500916	CONTEC INC BROADCAST DRIVE	250 BROADCAST DRIVE		SPARTANBURG	SC	FINDS
29303	1007245559	110017174216	SPARTANBURG COUNTY	290 BROADCAST DR		SPARTANBURG	SC	FINDS
29303	1010332007	SCR000768747	SPARTANBURG COUNTY VEHICLE MAINT	290 BROADCAST DR		SPARTANBURG	SC	RCRA-NonGen
29303	S116230244			290 BROADCAST DR		SPARTANBURG	SC	
29303	1028700751		FLEET SERVICES	290 BROADCAST DR		SPARTANBURG	SC	
29303	U003622248	7985	FLEET SERVICES	290 BROADCAST DR		SPARTANBURG	SC	UST
29303	1000284989	110004937338	MILLIKEN COTTON BLOSSOM-PLANT	295 BROADCAST DR		SPARTANBURG	SC	ICIS, RCRA-CESQG, FINDS
29303	S123163060		SAGE AUTOMOTIVE INTERIORS	295 BROADCAST DR		SAPRTANBURG	SC	
29303	S108281967		SAGE AUTOMOTIVE	295 BROADCAST DR		SPARTANBURG	SC	NPDES
29303	S120982409		SAGE COTTON BLOSSOM	295 BROADCAST DR		SPARTANBURG	SC	
29303	S131583026		SAGE AUTOMOTIVE INTERIORS - COTTOI	295 BROADCAST DRIVE		SPARTANBURG	SC	AIRS
29303	S123164058		SAGE AUTOMOTIVE WAREHOUSE BAY 16	296 BROADCAST DR		SAPRTANBURG	SC	
29303	U001120443	12085	SPARTANBURG COUNTY ENVIRONMENT/	298 BROADCAST DR		SPARTANBURG	SC	UST
29303	1028689071		SPARTANBURG COUNTY ENVIRONMENT/	298 BROADCAST DR		SPARTANBURG	SC	
29303	1028700870		SPARTAN RADIOCASTING CO	BROADCAST DR	**	SPARTANBURG	SC	

EDR ZIP Code Scan Report

ZIP	EDR-ID	Facility ID	Name	Address	Map/Dir/Dist	City	State	Databases
29303	1028696850		SPARTAN RADIOCASTING CO	BROADCAST DR	**	SPARTANBURG	SC	
29303	1007246126	110017179989	SPARTAN RADIOCASTING CO	BROADCAST DR		SPARTANBURG	SC	FINDS
29303	U004256797		SPARTAN RADIOCASTING CO	BROADCAST DR	**	SPARTANBURG	SC	LUST, UST
29303	S127621329		WSPA TRANSMITTER BLDG	BROADCAST DR	**	SPARTANBURG	SC	
29303	U004019538	8230	AIR LIQUIDE AMERICA CORP	125 BROOKS BLVD		SPARTANBURG	SC	NPDES, UST
29303	S127668063		AIR LIQUIDE INDUSTRIAL US LP	125 BROOKS BLVD		SPARTANBURG	SC	
29303	S119115319		DUKE PEACH TREE TIE CONTROL HOUSE	200 BRUNSON RD		SPARTANBURG	SC	
29303	S127619727		CHAPMAN ELEMENTARY SCHOOL	210 BRYANT RD		SPARTANBURG	SC	
29303	S127664557		WHITNEY FIRE DEPARTMENT	220 BRYANT RD		SPARTANBURG	SC	
29303	S127659451		WHITNEY FIRE DEPARTMENT	220 BRYANT RD		SPARTANBURG	SC	
29303	1028692870		WHITNEY FIRE DEPT	220 BRYANT RD		SPARTANBURG	SC	
29303	1007231832	110017031228	WHITNEY FIRE DEPT	220 BRYANT RD		SPARTANBURG	SC	FINDS
29303	S127669630		CHAPMAN ELEM	230 BRYANT RD		SPARTANBURG	SC	
29303	S127634447		CHAPMAN ELEMENTARY	230 BRYANT RD		SPARTANBURG	SC	
29303	S127638814		CHAPMAN ELEMENTARY SCHOOL	230 BRYANT RD		SPARTANBURG	SC	
29303	S127643846		CHAPMAN ELEMENTARY SCHOOL	230 BRYANT RD		SPARTANBURG	SC	
29303	S127649882		WILDEWOOD APTS - BUILDING 13 APTS 4	350 BRYANT RD		SPARTANBURG	SC	
29303	S119111208		SOUTHERN PINE APARTMENTS - C BUILD	350 BRYANT RD		SPARTANBURG	SC	
29303	S119117338		SOUTHERN PINE APT - C BUILDING - BUR	350 BRYANT RD		SPARTANBURG	SC	
29303	S127663705		SOUTHERN PINES APT - F-35	350 BRYANT RD		SPARTANBURG	SC	
29303	S127649883		WILDEWOOD APTS - BUILDING 13 APTS 4	350 BRYANT RD		SPARTANBURG	SC	
29303	S127665595		SOUTHERN PINES APTS - APT B-10	350 BRYANT RD		SPARTANBURG	SC	
29303	S127665593		SOUTHERN PINES APTS - APT B-11	350 BRYANT RD		SPARTANBURG	SC	
29303	S127665590		SOUTHERN PINES APTS - APT B-9	350 BRYANT RD		SPARTANBURG	SC	
29303	S127665592		SOUTHERN PINES APTS - APT B-12	350 BRYANT RD		SPARTANBURG	SC	
29303	1021030571		BRYANTS EXPRESS INC	350 BRYANT RD APT F30		SPARTANBURG	SC	EDR Historical Auto Stations
29303	1010169603	110030479355	WILDWOOD APARTMENTS	350 BRYANT ROAD		SPARTANBURG	SC	FINDS
29303	1005621691	110010619777	MORE PLASTICS CO., INC.	725 BRYANT RD		SPARTANBURG	SC	ICIS, FINDS
29303	1016044469	110054862305	AMERICAN HYDRAULICS AND HOSE LLC	725 BRYANT RD		SPARTANBURG	SC	FINDS
29303	1015754602	SCR000776732	AMERICAN HYDRAULICS AND HOSE LLC	725 BRYANT RD		SPARTANBURG	SC	RCRA-CESQG
29303	1000369885	110070745266	SPARTAN FILTERING SYSTEMS INC	727 BRYANT RD		SPARTANBURG	SC	RCRA-NonGen, FINDS
29303	S118175997		SPARTAN FILTERING SYSTEM INC	727 BRYANT RD		SPARTANBURG	SC	AIRS
29303	S111008804		SPARTAN FILTERING SYSTEMS INC	727 BRYANT RD		SPARTANBURG	SC	BROWNFIELDS, VCP, ALLSITES, SHWS, SPILLS
29303	1007115607	SCD981759095	DIESEL TRUCK PARTS	771 BRYANT RD		SPARTANBURG	SC	RCRA-CESQG
29303	1000379378	110002242412	DIESEL TRUCK PARTS	771 BRYANT RD		SPARTANBURG	SC	FINDS
29303	1028700773		SPARTANBURG VORTAC	BRYANT RD	**	SPARTANBURG	SC	
29303	U003525470	8008	SPARTANBURG VORTAC	BRYANT RD		SPARTANBURG	SC	LUST, UST
29303	1005851020	110008561984	CHAPMAN ELEMENTARY SCHOOL	BRYANT RD	**	SPARTANBURG	SC	FINDS
29303	1007246080	110017179514	SPARTANBURG VORTAC	BRYANT RD	**	SPARTANBURG	SC	FINDS
29303	S128542063		652 BUCK SHOALS RD	652 BUCK SHOALS RD		GAFFNEY	SC	
29303	S127616632		SCDOT - SPARTANBURG CO SC-85 OVER	558 BUFFINGTON RD		SPARTANBURG	SC	
29303	S109515902		FRIGOGLASS	700 BUFFINGTON RD		SPARTANBURG	SC	BROWNFIELDS, VCP, ALLSITES, UIC, SHWS
29303	S122420842		WAREHOUSE	700 BUFFINGTON RD		SPARTANBURG	SC	
29303	1000212203	110000352804	BEVERAGE-AIR CO	700 BUFFINGTON RD.		SPARTANBURG	SC	RCRA-CESQG, FINDS
29303	S127668165		SPARTANBURG COMMUNITY COLLEGE B	BUILDING E, STE 10	**	SPARTANBURG	SC	
29303	S128542114		135 BURKE AVENUE SPARTANBURG	135 BURKE AVENUE		SPARTANBURG	SC	
29303	S128541533		135 BURKE AVENUE SPARTANBURG	135 BURKE AVENUE		SPARTANBURG	SC	
29303	1007230251	110017014942	BUTTE KNIT/INDUSTRIAL PARK	BUTTE KNIT PO BOX 4088 STA B	**	SPARTANBURG	SC	FINDS
29303	1020801189		WOODS AMERICAN SERVICE STATION	BYRNES BLVD	**	SPARTANBURG	SC	EDR Historical Auto Stations
29303	1028700914		SOUTHERN PAPER STOCK CO	2111 CALDWELL RD		SPARTANBURG	SC	
29303	U004019523	8162	SOUTHERN PAPER STOCK CO	2111 CALDWELL RD		SPARTANBURG	SC	LUST, UST
29303	1007242882	110017146382	SOUTHERN PAPER STOCK CO	2111 CALDWELL RD		SPARTANBURG	SC	FINDS
29303	1028065968	110071426440	SONOCO RECYCLING - SPARTANBURG	2111 CALDWELL ROAD		SPARTANBURG	SC	FINDS
29303	1027725615		SONOCO RECYCLING - SPARTANBURG	2111 CALDWELL ROAD		SPARTANBURG	SC	
29303	S128920332		MARY HALL	223 CALIFORNIA AVE		SPARTANBURG	SC	
29303	1028701205		SC522	525 CALIFORNIA AVE		SPARTANBURG	SC	
29303	1007228623	110016998123	SC522	525 CALIFORNIA AVE		SPARTANBURG	SC	FINDS
29303	U003524928	8464	SC522	525 CALIFORNIA AVE		SPARTANBURG	SC	GWCI, RCR, LUST, UST
29303	1001203599	110001674082	A BERGER INCORPORATED	250 CAMPGROUND ROAD		SPARTANBURG	SC	FINDS
29303	1029138761		A BERGER INC	350 CAMPGROUND RD		SPARTANBURG	SC	
29303	1007116185	SCR000001776	A BERGER INC	350 CAMPGROUND RD		SPARTANBURG	SC	RCRA-CESQG
29303	1024408925	110070324861	A-BERGER INC	350 CAMPGROUND ROAD		SPARTANBURG	SC	FINDS
29303	1027602943		PACIFIC INDUSTRIAL DEVELOPMENT COI	351 CAMPGROUND RD		SPARTANBURG	SC	
29303	1027658033	110071381215	PACIFIC INDUSTRIAL DEVELOPMENT COI	351 CAMPGROUND RD		SPARTANBURG	SC	FINDS
29303	1027533640	SCR000790675	PACIFIC INDUSTRIAL DEVELOPMENT COI	351 CAMPGROUND RD		SPARTANBURG	SC	RCRAInfo-SQG
29303	1007241557	110017132413	SPARTANBURG NATIONAL GUARD READI	285 N CAMPUS BLVD		SPARTANBURG	SC	FINDS
29303	1027641136		SCARNG SPARTANBURG READINESS CEI	301 NORTH CAMPUS BLVD		SPARTANBURG	SC	

EDR ZIP Code Scan Report

ZIP	EDR-ID	Facility ID	Name	Address	Map/Dir/Dist	City	State	Databases
29303	1028063519	110071423206	SCARNG SPARTANBURG READINESS CEI	301 NORTH CAMPUS BLVD	**	SPARTANBURG	SC	FINDS
29303	S127669733		RESIDENCE	2605 CANTUBURG DR	**	COLUMBIA	SC	
29303	S127624978		RESIDENCE	33 CARNEY ST		SPARTANBURG	SC	
29303	S127670755		RESIDENCE	242 CART DR		SPARTANBURG	SC	
29303	1005791407	110002184653	STOLTZ SHORT TERM C&D AND LAND CL	10 CATAWBA ST		SPARTANBURG	SC	FINDS
29303	1007226831	110016979714	BOILER PLANT FACILITY	111 CATAWBA ST		SPARTANBURG	SC	FINDS
29303	S131583060		POLAR SERVICE CENTERS	120 CEDAR SPRINGS ROAD		SPARTANBURG	SC	AIRS
29303	S127625851		UNOCCUPIED RESIDENCE	195 W CENTENNIAL ST		SPARTANBURG	SC	
29303	S127652080		UNOCCUPIED RESIDENCE	195 W CENTENNIAL ST		SPARTANBURG	SC	
29303	1016124410	110012165343	ROWLAND RADIATOR	451 WEST CENTENNIAL STREET		SPARTANBURG	SC	FINDS
29303	S128050692		ZL MADDEN HEAD START	459 WEST CENTENNIAL STREET		SPARTANBURG	SC	
29303	S128050225		ZL MADDEN HEAD START	459 WEST CENTENNIAL STREET		SPARTANBURG	SC	
29303	S127633707		ARBOR HILL APTS, TN DEVELOPMENT CO	2503 CENTER ST		COLUMBIA	SC	
29303	S127633705		ARBORHILL APTS, TN DEVELOPMENT CO	2507 CENTER ST		COLUMBIA	SC	
29303	S127633703		ARBOR HILL APTS, TN DEVELOPMENT CO	2511 CENTER ST		COLUMBIA	SC	
29303	1014835227	110043325728	PENN PRINTS	7110 CENTER DR		SPARTANBURG	SC	FINDS
29303	1029140192		BOYSEN USA LLC	404 CENTURA COURT		SPARTANBURG	SC	
29303	1028119983	110071501130	BOYSEN USA LLC	404 CENTURA COURT		SPARTANBURG	SC	FINDS
29303	1016121400	110002100379	HOKE MFG	405 CENTURA COURT		SPARTANBURG	SC	FINDS
29303	1026418128	110070737625	CIRCOR INSTRUMENTATION TECHNOLOG	405 CENTURA CT		SPARTANBURG	SC	FINDS
29303	1005965176		CIRCOR INSTRUMENTATION TECHNOLOG	405 CENTURA CT		SPARTANBURG	SC	ICIS
29303	1001489914	SCR000074344	CRANE INSTRUMENTATION & SAMPLYING	405 CENTURA CT		SPARTANBURG	SC	AIRS, RCRAInfo-SQG
29303	1005447453	29303HKNC040	CRANE INSTRUMENTATION & SAMPLING	405 CENTURA CT		SPARTANBURG	SC	TRIS
29303	S127637942		HOUSE (MOBILE HOME) @ 208 CHAMPION	208 CHAMPION		SPARTANBURG	SC	
29303	S127637941		HOUSE (MOBILE HOME) @ 209 CHAMPION	209 CHAMPION		SPARTANBURG	SC	
29303	S127637806		SCDOT RESIDENCE	209 CHAMPION RD		SPARTANBURG	SC	
29303	1007698030	110018546117	CHAPMAN CONC.CO	CHAPMAN SAND PLANT #2	**	RUTHERFORDTON	NC	FINDS
29303	S123162497		CAMPUS PLACE EXTENDED STAY	1050 CHARISMA DR		SPARTANBURG	SC	
29303	S123162482		CAMPUS PLACE EXTENDED STAY	1050 CHARISMA DR		SPARTANBURG	SC	
29303	S123162150		CAMPUS PLACE EXTENDED STAY	1050 CHARISMA DR		SPARTANBURG	SC	
29303	S125479772		OFFICE BUILDING	800 CHARISMA DR		SPARTANBURG	SC	
29303	S127022314		SPARTANBURG MOTOR LODGE - BUILDIN	800 CHARISMA DRIVE BUILDING A		SPARTAQNBURG	SC	
29303	S127469616		SPARTANBURG MOTOR LODGE - BUILDIN	800 CHARISMA DRIVE BUILDING B		SPARTANBURG	SC	
29303	S127469288		SPARTANBURG MOTOR LODGE - BUILDIN	800 CHARISMA DRIVE BUILDING B		SPARTANBURG	SC	
29303	S127637808		SCDOT RESIDENCE	889 CHARISMA		SPARTANBURG	SC	
29303	S127637869		MOBILE HOME @ 889 CHARISMA, SPARTA	889 CHARISMA		SPARTANBURG	SC	
29303	S127637737		RESIDENCE @ 591 CHARLENOS, SPARTA	591 CHARLENOS	**	SPARTANBURG	SC	
29303	S119121189		RESIDENCE	493 CHARLEVOIX ST		SPARTANBURG	SC	
29303	S119112844		RESIDENCE	493 CHARLEVOIX ST		SPARTANBURG	SC	
29303	S121267810		SINGLE FAMILY RESIDENCE	597 CHARLEVOIX ST		SPARTANBURG	SC	
29303	S127635355		OLD DORM	CHEROKEE NATIONAL CEMENTARY RD	**	FLORENCE	SC	
29303	S128542503		101 CHESNEE HWY-UNITED RENTALS	101 CHESNEE HIGHWAY EXT		SPARTANBURG	SC	
29303	1021693966		WHITES EXXON SERVICE STATION	140 CHESNEE HIGHWAY EXT		SPARTANBURG	SC	EDR Historical Auto Stations
29303	U003526649	8275	WHITES 2 EXXON	140 CHESNEE HWY (SC 22		SPARTANBURG	SC	GWCI, RCR, LUST, UST
29303	1007232623	110017039293	WHITES 2 EXXON	140 CHESNEE HWY (SC 221 & I 85)		SPARTANBURG	SC	FINDS
29303	1028701021		WHITES 2 EXXON	140 CHESNEE HWY (SC 221 & I 85)	**	SPARTANBURG	SC	
29303	1028688114		CRICKET 3824	1980 CHESNEE HWY		SPARTANBURG	SC	
29303	1022178238		MR FOOD	1980 CHESNEE HWY		SPARTANBURG	SC	EDR Historical Auto Stations
29303	U003623665	11047	CRICKET 3824	1980 CHESNEE HWY		SPARTANBURG	SC	GWCI, LUST, UST
29303	1004780869	110002242225	FREEDOM SERVICE CENTER	2047 CHESNEE HWY		SPARTANBURG	SC	RCRA-CESQG, FINDS
29303	1004780851	110002242868	AAA BODY & PAINT CENTER	2051 CHESNEE HWY		SPARTANBURG	SC	RCRA-CESQG, FINDS
29303	1009323936	110024285254	J. D. BYRIDER SERVICE INSPECTION CEN	2053 CHESNEE HIGHWAY		SPARTANBURG	SC	ICIS, FINDS
29303	S127022061		2057B CHESNEE HWY (CAR WASH)	2057B CHESNEE HWY	**	SPARTANBURG	SC	
29303	1020627608		JOHNSON CARL H	2072 CHESNEE HWY		SPARTANBURG	SC	EDR Historical Auto Stations
29303	S127619697		RESIDENCE	2100 CHESNEE HWY		SPARTANBURG	SC	
29303	S119112754		BARN	2118 CHESNEE HWY		SPARTANBURG	SC	
29303	S119121028		HOUSE	2118 CHESNEE HWY		SPARTANBURG	SC	
29303	S119112755		CAR SHED	2118 CHESNEE HWY		SPARTANBURG	SC	
29303	S119112717		HOME	2118 CHESNEE HWY		SPARTANBURG	SC	
29303	S119112756		STORAGE BUILDING	2118 CHESNEE HWY		SPARTANBURG	SC	
29303	S131583200		DAWKINS ON-SITE CONCRETE LLC	2124 CHESNEE HIGHWAY		SPARTANBURG	SC	AIRS
29303	S131583378		DAWKINS ON-SITE CONCRETE, LLC	2124 CHESNEE HIGHWAY		SPARTANBURG	SC	AIRS
29303	1007240495	110017121292	THORNTON CHIROPRACTIC CLINIC	2125 CHESNEE HWY		SPARTANBURG	SC	FINDS
29303	S128789282		UPSTATE LANDSCAPE SUPPLY	2166 CHESNEE HWY		SPARTANBURG	SC	BROWNFIELDS, VCP, ALLSITES, SHWS
29303	1004593039	110001669294	CHAPMAN CONCRETE PRODUCTS, INC.	2180 CHESNEE HWY		SPARTANBURG	SC	ICIS, FINDS
29303	A100168618	1312	CHAPMAN GRADING & CONCRETE (HQ)	2180 CHESNEE HWY		SPARTANBURG	SC	AST
29303	U004291612		CHAPMAN GRADING AND CONCRETE CO	2180 CHESNEE HWY		SPARTANBURG	SC	LUST, UST

EDR ZIP Code Scan Report

ZIP	EDR-ID	Facility ID	Name	Address	Map/Dir/Dist	City	State	Databases
29303	1028700996		CHAPMAN GRADING AND CONCRETE CO	2180 CHESNEE HWY		SPARTANBURG	SC	
29303	1027222782	SCR000789891	WALLACE INDUSTRIAL TECHNOLOGY	2186 CHESNEE HIGHWY		SPARTANBURG	SC	RCRA-NonGen
29303	1027240389		WALLACE INDUSTRIAL TECHNOLOGY	2186 CHESNEE HIGHWY		SPARTANBURG	SC	
29303	1027280670	110071261923	WALLACE INDUSTRIAL TECHNOLOGY	2186 CHESNEE HIGHWY		SPARTANBURG	SC	FINDS
29303	S127063336		BRENCO TRAILERS	2186 CHESNEE HWY		SPARTANBURG	SC	BROWNFIELDS, VCP, ALLSITES, AUL, SHWS
29303	1004781324	110012223584	BRENCO TRAILERS INC	2186 CHESNEE HWY		SPARTANBURG	SC	RCRA-NonGen, FINDS
29303	1020145314		CITGO CORNER MART	2199 CHESNEE HWY		SPARTANBURG	SC	EDR Historical Auto Stations
29303	1028692863		CORNER MART 42	2199 CHESNEE HWY		SPARTANBURG	SC	
29303	U003624307	17396	GPM #27352	2199 CHESNEE HWY		SPARTANBURG	SC	UST
29303	1007227089	110016982363	CORNER MART 42	2199 CHESNEE HWY @ I85		SPARTANBURG	SC	FINDS
29303	U003665686	12273	PANTRY 3291 DBA DEPOT	2204 CHESNEE HWY		SPARTANBURG	SC	LUST, UST
29303	1007233098	110017044214	PANTRY 3291 DBA DEPOT	2204 CHESNEE HWY		SPARTANBURG	SC	FINDS
29303	1028689232		PANTRY 3291 DBA DEPOT	2204 CHESNEE HWY		SPARTANBURG	SC	
29303	U003624385	17902	RACETRAC 6751	2205 CHESNEE HWY		SPARTANBURG	SC	LUST, UST
29303	1028693161		RACETRAC 6751	2205 CHESNEE HWY		SPARTANBURG	SC	
29303	1021612184		RACETRAC PETROLEUM INC	2205 CHESNEE HWY		SPARTANBURG	SC	EDR Historical Auto Stations
29303	1007230053	110017012819	BOST BAKERY INCORPORATED	2209 CHESNEE HIGHWAY		SPARTANBURG	SC	FINDS
29303	S127469814		2244 CHESNEE HIGHWAY RESTAURANT	2244 CHESNEE HIGHWAY		SPARTANBURG	SC	
29303	S128050944		2290 CHESNEE HIGHWAY-RESIDENCE	2290 CHESNEE HIGHWAY		SPARTANBURG	SC	
29303	S128050382		2290 CHESNEE HWY	2290 CHESNEE HWY		SPARTANBURG	SC	
29303	S128541725		FUTURE ROYAL PRIESTHOOD FAMILY OU	2306 CHESNEE HWY		SPARTANBURG	SC	
29303	1028694536		INGLES GAS EXPRESS 202	2355 CHESNEE HWY		SPARTANBURG	SC	
29303	U004117029		INGLES GAS EXPRESS 202	2355 CHESNEE HWY		SPARTANBURG	SC	UST
29303	S127646552		PEACH VALLEY GOLF COURSE CLUB HOU	2363 CHESNEE HY		SPARTANBURG	SC	
29303	1007258961	110017320095	MAXI MART INC	2507 CHESNEE HWY		SPARTANBURG	SC	FINDS
29303	1021931550		WHITNEY HEIGHTS AMOCO SVC STN	603 CHESNEE HWY		SPARTANBURG	SC	EDR Historical Auto Stations
29303	U003879235	8536	HIREN INC	604 CHESNEE HWY		SPARTANBURG	SC	LUST, UST
29303	1028701276		HIREN INC	604 CHESNEE HWY		SPARTANBURG	SC	
29303	1007228637	110016998267	SOUTHERN CONVENIENCE 322	604 CHESNEE HWY		SPARTANBURG	SC	FINDS
29303	1017788969	110064469061	FAMILY DOLLAR 81	630 CHESNEE HWY 221		SPARTANBURG	SC	RCRA-NonGen, FINDS
29303	S118176460		SPARTAN MILLS/WHITNEY YARN	925 CHESNEE HWY (HWY 221)		SPARTANBURG	SC	NPDES
29303	S127649772		BETRAS PLASTICS PLANT - MEZZANINE A	CHESNEE HWY	**	SPARTANBURG	SC	
29303	1022047903		GAS MART	CHESNEE HWY HWY	**	SPARTANBURG	SC	EDR Historical Auto Stations
29303	1020229594		HOODS RICHARD ATLANTIC SV STN	1000 N CHURCH ST		SPARTANBURG	SC	EDR Historical Auto Stations
29303	1021745533		TRAVELERS PETROLEUM INC	1001 N CHURCH ST		SPARTANBURG	SC	EDR Historical Auto Stations
29303	S123162625		SPARTANBURG CHRYSLER DODGE JEEP	1030 N CHURCH ST		SPARTANBURG	SC	
29303	S119112129		VACANT COMMERCIAL BUILDING	1060 N CHURCH ST		SPARTANBURG	SC	
29303	S119111524		FRATERNITY HOUSE #7 - WOFFORD COLL	203 N CHURCH ST		SPARTANBURG	SC	
29303	S119111522		FRATERNITY HOUSE #5 - WOFFORD COLL	203 N CHURCH ST		SPARTANBURG	SC	
29303	S119111519		FRATERNITY HOUSE #2 - WOFFORD COLL	203 N CHURCH ST		SPARTANBURG	SC	
29303	S119111521		FRATERNITY HOUSE #4 - WOFFORD COLL	203 N CHURCH ST		SPARTANBURG	SC	
29303	S119111518		FRATERNITY HOUSE #1 WOFFORD COLLI	203 N CHURCH ST		SPARTANBURG	SC	
29303	S119111523		FRATERNITY HOUSE #6 - WOFFORD COLL	203 N CHURCH ST		SPARTANBURG	SC	
29303	S119111520		FRATERNITY HOUSE #3 - WOFFORD COLL	203 N CHURCH ST		SPARTANBURG	SC	
29303	1007259062	110017321101	BONE DENSITY CENTER	2030 N CHURCH PL		SPARTANBURG	SC	FINDS
29303	1007242057	110017137597	LUNG CHEST AND MEDICINE	2030 N CHURCH PL		SPARTANBURG	SC	FINDS
29303	S125237227		VACANT COMMERCIAL BUILDING	300 N CHURCH ST		SPARTANBURG	SC	
29303	S127639930		FRANK HALL TIRE STORE	354 N CHURCH ST		SPARTANBURG	SC	
29303	1000575720	110002242172	HALLS TIRE AUTO	354 N CHURCH ST		SPARTANBURG	SC	RCRA-CESQG, FINDS
29303	1001229774	SCR000002691	SPARTANBURG COUNTY, SC	366 N CHURCH ST		SPARTANBURG	SC	RCRA-CESQG
29303	U003623257	8441	FORMER ROBIN'S SERVICE STATION	426 N CHURCH ST	92, NNW, 1/2 - 1	SPARTANBURG	SC	GWCI, BROWNFIELDS, VCP, ALLSITES, AUL, SHWS, LUST, UST
29303	S125237716		WOFFORD COLLEGE SANDOR TESZLER I	429 CHURCH ST		SPARTANBURG	SC	
29303	S127638608		WOFFORD CAMPUS - SHIPP HALL	429 N CHURCH ST		SPARTANBURG	SC	
29303	S127631615		WOFFORD COLLEGE - OLD MAIN BUILDIN	429 N CHURCH ST		SPARTANBURG	SC	
29303	S127618939		WOFFORD COLLEGE; MILLIKEN SCIENCE	429 N CHURCH ST		SPARTANBURG	SC	
29303	S127662902		BURNWELL BUILDING	429 N CHURCH ST		SPARTANBURG	SC	
29303	S127617935		WOFFORD COLLEGE; DUPREE HALL	429 N CHURCH ST		SPARTANBURG	SC	
29303	S127624732		WOFFORD COLLEGE	429 N CHURCH ST		SPARTANBURG	SC	
29303	S127618507		WOFFORD COLLEGE MILLIKEN SCIENCE	429 N CHURCH ST		SPARTANBURG	SC	
29303	S127631371		BURRELL BLDG CAFETERIA	429 N CHURCH ST		SPARTANBURG	SC	
29303	S127629042		WOFFORD COLLEGE - DUPREE HALL	429 N CHURCH ST		SPARTANBURG	SC	
29303	S127616993		WOFFORD - MILLIKEN SCIENCE BUILDING	429 N CHURCH ST		SPARTANBURG	SC	

EDR ZIP Code Scan Report

ZIP	EDR-ID	Facility ID	Name	Address	Map/Dir/Dist	City	State	Databases
29303	S127629256		WOFFORD COLLEGE - DUPRE RESIDENC	429 N CHURCH ST		SPARTANBURG	SC	
29303	S127629020		WOFFORD COLLEGE - SHIPP HALL	429 N CHURCH ST		SPARTANBURG	SC	
29303	S127628029		WOFFORD COLLEGE	429 N CHURCH ST		SPARTANBURG	SC	
29303	S127619726		WOFFORD COLLAGE -ANDREWS FIELD H	429 N CHURCH ST		SPARTANBURG	SC	
29303	S127633230		MONTGOMERY MUSIC BUILDING	429 N CHURCH ST		SPARTANBURG	SC	
29303	S127672177		WOFFORD COLLEGE	429 N CHURCH ST		SPARTANBURG	SC	
29303	S127670282		WOFFORD COLLEGE ANDREWS FIELD HC	429 N CHURCH ST		SPARTANBURG	SC	
29303	S127629217		WOFFORD COLLEGE - SHIPP HALL	429 N CHURCH ST		SPARTANBURG	SC	
29303	S127632759		WOFFORD COLLEGE - GREEN HALL ATTI	429 N CHURCH ST		SPARTANBURG	SC	
29303	S127663622		WOFFORD COLLEGE - MARSH HALL	429 N CHURCH ST		SPARTANBURG	SC	
29303	S127620048		WOFFORD COLLEGE-DUPRE HALL	429 N CHURCH ST		SPARTANBURG	SC	
29303	S127642362		WOFFORD ADMINISTRATION BUILDING	429 N CHURCH ST		SPARTANBURG	SC	
29303	S127670283		WOFFORD COLLEGE MAIN HALL CHILLER	429 N CHURCH ST		SPARTANBURG	SC	
29303	S127656558		WOFFORD COLLEGE - DUPRE HALL	429 N CHURCH ST		SPARTANBURG	SC	
29303	S127666451		WOFFORD COLLEGE - GREENE DORMITC	429 N CHURCH ST		SPARTANBURG	SC	
29303	S127639127		WOFFORD COLLEGE - ANDREWS FIELD H	429 N CHURCH ST		SPARTANBURG	SC	
29303	S127670894		WOFFORD COLLEGE-OLD MAIN EAST WIN	429 N CHURCH ST		SPARTANBURG	SC	
29303	S127631310		WOFFORD COLLEGE - BURWELL BLDG	429 N CHURCH ST		SPARTANBURG	SC	
29303	S127672178		WOFFORD COLLEGE - DUPRE HALL DORI	429 N CHURCH ST		SPARTANBURG	SC	
29303	S127640429		WOFFORD COLLEGE OLD MAIN BLDG	429 N CHURCH ST		SPARTANBURG	SC	
29303	S127631342		SHIPP HALL	429 N CHURCH ST		SPARTANBURG	SC	
29303	S127656559		WOFFORD COLLEGE - SHIPP HALL - SNA	429 N CHURCH ST		SPARTANBURG	SC	
29303	S127619981		WOFFORD COLLEGE BURWELL BLDG-MA	429 N CHURCH ST		SPARTANBURG	SC	
29303	S127625106		WOFFORD COLLEGE	429 N CHURCH ST		SPARTANBURG	SC	
29303	S127629141		WOFFORD STUDENT SERVICES	429 N CHURCH ST		SPARTANBURG	SC	
29303	S127656933		WOFFORD COLLEGE - CRAWLSPACE (ME	429 N CHURCH ST		SPARTANBURG	SC	
29303	S127670606		WOFFORD COLLEGE	429 N CHURCH ST		SPARTANBURG	SC	
29303	S127618231		WOFFORD COLLEGE SOCCER STADIUM	429 N CHURCH ST		SPARTANBURG	SC	
29303	S127617934		WOFFORD COLLEGE DUPREE HALL	429 N CHURCH ST		SPARTANBURG	SC	
29303	S127631910		WOFFORD COLLEGE	429 N CHURCH ST		SPARTANBURG	SC	
29303	S127624569		WOFFORD COLLEGE	429 N CHURCH ST		SPARTANBURG	SC	
29303	S127620227		WOFFORD COLLEGE	429 N CHURCH ST		SPARTANBURG	SC	
29303	S127620165		PRESIDENT'S HOUSE	429 N CHURCH ST		SPARTANBURG	SC	
29303	S127619405		MILLIKEN SCIENCE BUILDING, 429 NORTH	429 N CHURCH ST		SPARTANBURG	SC	
29303	S127629708		MONTGOMERY MUSIC BUILDING	429 N CHURCH ST		SPARTANBURG	SC	
29303	S127633220		MONTGOMERY MUSIC BUILDING	429 N CHURCH ST		SPARTANBURG	SC	
29303	S127671993		WOFFORD COLLEGE - SHIPP HALL	429 N CHURCH ST		SPARTANBURG	SC	
29303	S127671992		WOFFORD COLLEGE - DUPRE HALL BASE	429 N CHURCH ST		SPARTANBURG	SC	
29303	S127618349		WOFFORD COLLEGE MARSH DORM	429 N CHURCH ST		SPARTANBURG	SC	
29303	S127636088		WOFFORD COLLEGE; MILLIKEN SCIENCE	429 N CHURCH ST		SPARTANBURG	SC	
29303	S127666235		WOFFORD COLLEGE - GREENE RESIDEN	429 N CHURCH ST		SPARTANBURG	SC	
29303	S127629255		WOFFORD COLLEGE - SHIPP RESIDENCE	429 N CHURCH ST		SPARTANBURG	SC	
29303	S127671490		WOFFORD COLLEGE SNYDER BUILDING	429 N CHURCH ST		SPARTANBURG	SC	
29303	S127632968		WOFFORD COLLEGE - ABANDONED COO	429 N CHURCH ST		SPARTANBURG	SC	
29303	S127654699		WOFFORD COLLEGE ABANDONED COOL	429 N CHURCH ST		SPARTANBURG	SC	
29303	S127628024		WOFFORD COLLEGE	429 N CHURCH ST		SPARTANBURG	SC	
29303	S127656934		WOFFORD COLLEGE - SHIPP HALL	429 N CHURCH ST		SPARTANBURG	SC	
29303	S127638965		WOFFORD COLLEGE MAIN HALL BOILER	429 N CHURCH ST		SPARTANBURG	SC	
29303	S127650650		WOFFORD COLLEGE - CURRY BUILDING	429 N CHURCH ST		SPARTANBURG	SC	
29303	S127634540		WOFFORD COLLEGE; MILLIKEN SCIENCE	429 N CHURCH ST		SPARTANBURG	SC	
29303	S127635373		WOFFORD COLLEGE; DUPREE HALL; ME	429 N CHURCH ST		SPARTANBURG	SC	
29303	S127624528		WOFFORD COLLEGE	429 N CHURCH ST		SPARTANBURG	SC	
29303	S127644607		WOFFORD COLLEGE - OLD MAIN BUILDIN	429 N CHURCH ST		SPARTANBURG	SC	
29303	1004595164	SCD987584042	WOFFARD COLLEGE	429 N. CHURCH STREET		SPARTANBURG	SC	RCRA-CESQG, PRP
29303	S116230905		WOFFORD COLLEGE - MARSH HALL	429 NORTH CHURCH STREET		SPARTANBURG	SC	SPILLS
29303	2009898674			429 NORTH CHURCH STREET		SPARTANBURG	SC	ERNS
29303	S119120627		WOFFORD COLLEGE - MARSH HALL - ME	439 N CHURCH ST		SPARTANBURG	SC	
29303	1021133991		MORRIS DON GULF SERVICE CO	520 N CHURCH STREET		SPARTANBURG	SC	EDR Historical Auto Stations
29303	S131448948		CALVARY BAPTIST CHURCH	577 N CHURCH ST		SPARTANBURG	SC	
29303	S131449623		CALVARY BAPTIST CHURCH	577 N CHURCH ST		SPARTANBURG	SC	
29303	S119115016		SUNSHINE INN	578 N CHURCH ST		SPARTANBURG	SC	
29303	S127595100		SUNSHINE INN (FMR)	578 N CHURCH ST		SPARTANBURG	SC	BROWNFIELDS, VCP, ALLSITES, AUL, SHWS
29303	S119110146		SUNSHINE INN	578 N CHURCH ST		SPARTANBURG	SC	
29303	1022105205		OSHIELDS TEXACO SERVICE	637 N CHURCH ST		SPARTANBURG	SC	EDR Historical Auto Stations
29303	1021658306		LAWTER A RAY	693 N CHURCH ST		SPARTANBURG	SC	EDR Historical Auto Stations
29303	S120980325		AIMEE STREET EXTENSION	727 N CHURCH ST		SPARTANBURG	SC	
29303	S120980664		COMMERCIAL BUILDING	727 N CHURCH ST		SPARTANBURG	SC	

EDR ZIP Code Scan Report

ZIP	EDR-ID	Facility ID	Name	Address	Map/Dir/Dist	City	State	Databases
29303	S123162561		CLEVELAND HOUSE	728 N CHURCH ST		SPARTANBURG	SC	
29303	S123162512		CLEVELAND HOUSE	728 N CHURCH ST		SPARTANBURG	SC	
29303	S127616759		ARCHIBALD APARTMENTS	764 N CHURCH ST		SPARTANBURG	SC	
29303	S127618888		SPARTAN FLORIST; ABANDONED	773 N CHURCH ST		SPARTANBURG	SC	
29303	S127636168		FLORIST SHOP	773 N CHURCH ST		SPARTANBURG	SC	
29303	U004019550	8290	RED DIAMOND STATION 638	780 N CHURCH ST		SPARTANBURG	SC	GWCI, LUST, UST
29303	1020893130		RICKYS TRANSMISSION SHOP INC	780 N CHURCH ST		SPARTANBURG	SC	EDR Historical Auto Stations
29303	1028701034		RED DIAMOND STATION 638	780 N CHURCH ST		SPARTANBURG	SC	
29303	1007255958	110017288709	WOMENS CLINIC	853 N CHURCH ST STE 720		SPARTANBURG	SC	FINDS
29303	S120982384		SPARTANBURG REGIONAL FORMER EMP	856 N CHURCH ST		SPARTANBURG	SC	
29303	1020798308		MR BS SERVICE STATION	910 S CHURCH ST		SPARTANBURG	SC	EDR Historical Auto Stations
29303	S127627618		UNOCCUPIED RESIDENCE	930 N CHURCH ST		SPARTANBURG	SC	
29303	S127654184		UNOCCUPIED RESIDENCE	930 N CHURCH ST		SPARTANBURG	SC	
29303	S127627734		UNOCCUPIED RESIDENCE	968 N CHURCH ST		SPARTANBURG	SC	
29303	S127654426		UNOCCUPIED RESIDENCE	968 N CHURCH ST		SPARTANBURG	SC	
29303	S127627722		UNOCCUPIED RESIDENCE	974 N CHURCH ST		SPARTANBURG	SC	
29303	S127654286		UNOCCUPIED RESIDENCE	974 N CHURCH ST		SPARTANBURG	SC	
29303	S127627723		UNOCCUPIED RESIDENCE	980 N CHURCH ST		SPARTANBURG	SC	
29303	S127654284		UNOCCUPIED RESIDENCE	980 N CHURCH ST		SPARTANBURG	SC	
29303	S127654292		UNOCCUPIED RESIDENCE FORMERLY D1	982 N CHURCH ST		SPARTANBURG	SC	
29303	S127627724		UNOCCUPIED RESIDENCE	982 N CHURCH ST		SPARTANBURG	SC	
29303	S127654283		UNOCCUPIED RESIDENCE	982 N CHURCH ST		SPARTANBURG	SC	
29303	S127654285		UNOCCUPIED RESIDENCE	984 N CHURCH ST		SPARTANBURG	SC	
29303	S127654258		UNOCCUPIED RESIDENCE	984 N CHURCH ST		SPARTANBURG	SC	
29303	S127627721		UNOCCUPIED RESIDENCE	984 N CHURCH ST		SPARTANBURG	SC	
29303	S127654293		UNOCCUPIED RESIDENCE	984 N CHURCH ST		SPARTANBURG	SC	
29303	S106234014		NORTHLAND SHOPPING CTR DRYCLEANI	N CHURCH AT ASHEVILLE HWY	**	SPARTANBURG	SC	SHWS
29303	1017383098		WOFFORD COLLEGE	N CHURCH ST	**	SPARTANBURG	SC	
29303	S127637589		BARBER SHOP	S CHURCH ST	**	SPARTANBURG	SC	
29303	1021856318		LEE RAY AUTO SALVAGE	112 CLEVELAND CHAPEL RD		SPARTANBURG	SC	EDR Historical Auto Stations
29303	1021018327		LEE RAY J AUTO SERVICE CENTER	125 CLEVELAND CHAPEL RD		SPARTANBURG	SC	EDR Historical Auto Stations
29303	1005790170	110002238542	LAKEWOOD MOBILE HOME PARK	126 CLEVELAND CHAPEL RD		SPARTANBURG	SC	FINDS
29303	S130283082		137 CLEVELAND PARK DR. (JOVANE VALI	137 CLEVELAND PARK DR.	**	SPARTANBURG	SC	
29303	S122308834		SHED	141 N CLEVELAND PARK DR		SPARTANBURG	SC	
29303	S121477046		CLEVELAND PARK OLD MAINTENANCE BI	141 N CLEVELAND PARK DR		SPARTANBURG	SC	
29303	S127617202		WOFFORD COLLEGE - PARSONAGE	331 CLEVELAND STREET		SPARTANBURG	SC	
29303	S119121186		RESIDENCE	368 CLEVELAND ST		SPARTANBURG	SC	
29303	S119112840		RESIDENCE	368 E CLEVELAND ST		SPARTANBURG	SC	
29303	S119121187		RESIDENCE	372 E CLEVELAND ST		SPARTANBURG	SC	
29303	S119112854		GARAGE	372 E CLEVELAND ST		SPARTANBURG	SC	
29303	S119112842		RESIDENCE	372 E CLEVELAND ST		SPARTANBURG	SC	
29303	S119121188		RESIDENCE	376 E CLEVELAND ST		SPARTANBURG	SC	
29303	S119112838		RESIDENCE	376 E CLEVELAND ST		SPARTANBURG	SC	
29303	U003715062	18527	CITY AUTO SALES	424 E CLEVELAND ST		SPARTANBURG	SC	UST
29303	1028693723		CITY AUTO SALES	424 E CLEVELAND ST		SPARTANBURG	SC	
29303	S105621444		NEW METHOD CLEANERS	520 E CLEVELAND ST	94, NNE, 1/2 - 1	SPARTANBURG	SC	DRYCLEANERS, SHWS
29303	S127646472		MCDONALDS RESTAURANT	1600 JA COCHRAN BYPASS	**	CHESTER	SC	
29303	S125479174		MCDONALDS	1600 JA COCHRAN BYPASS	**	CHESTER	SC	
29303	S120983005		RESIDENCE	278 COLLEGE ST		SPARTANBURG	SC	
29303	S119109842		RESIDENCE	286 COLLEGE ST		SPARTANBURG	SC	
29303	S119114334		RESIDENCE	286 COLLEGE ST		SPARTANBURG	SC	
29303	S119114343		RESIDENCE	286 COLLEGE ST		SPARTANBURG	SC	
29303	S122421184		RESIDENCE	299 COLLEGE ST		SPARTANBURG	SC	
29303	S119114333		RESIDENCE	302 COLLEGE ST		SPARTANBURG	SC	
29303	S119109841		RESIDENCE	302 COLLEGE ST		SPARTANBURG	SC	
29303	S125479206		HOUSE	307 COLLEGE ST		SPARTANBURG	SC	
29303	S119112182		RESIDENCE	328 COLLEGE ST		SPARTANBURG	SC	
29303	1007837557	110020015482	DIAMOND HOMES	4900 COLLEGE DR		SPARTANBURG	SC	FINDS
29303	1011491102	110037443273	PLATRONICS SEALS INC	5010 COLLEGE DR		SPARTANBURG	SC	RCRA-CESQG, FINDS
29303	S127665141		PLATRONICS - WHOLE BUILDING	5010 COLLEGE DR		SPARTANBURG	SC	
29303	S127659851		PLATRONICS - WHOLE BUILDING	5010 COLLEGE DR		SPARTANBURG	SC	
29303	1009306274		NATL PRODUCTS CORP	110 COMMERCIAL RD		SPARTANBURG	SC	SSTS
29303	1026131664		CUMMINS LLC	260 COMMERCIAL RD		SPARTANBURG	SC	
29303	1026059967	SCR000787077	CUMMINS LLC	260 COMMERCIAL RD		SPARTANBURG	SC	RCRA-CESQG
29303	1004781174	110070733001	CUMMINS LLC	260 COMMERCIAL RD		SPARTANBURG	SC	RCRA-NonGen, FINDS
29303	1012216722	110040488399	GSP NORTH AMERCIA	298 COMMERCIAL RD		SPARTANBURG	SC	FINDS
29303	1001125624	SCR000004127	SOUTHERN CANDLE LIGHTS INC	298 COMMERCIAL RD		SPARTANBURG	SC	RCRA-NonGen

EDR ZIP Code Scan Report

ZIP	EDR-ID	Facility ID	Name	Address	Map/Dir/Dist	City	State	Databases
29303	1016118913	110001670111	SOUTHERN CANDLE LIGHTS INCORPORA	298 COMMERCIAL ROAD		SPARTANBURG	SC	FINDS
29303	S119120609		SCC POWERS BUILDING ROOM B12	107 COMMUNITY COLLEGE DR	**	SPARTANBURG	SC	
29303	S119118339		SPARTANBURG COMMUNITY COLLEGE B	107 COMMUNITY COLLEGE DR	**	SPARTANBURG	SC	
29303	S119120834		JACK A POWERS BUILDING C WING	107 COMMUNITY COLLEGE DR	**	SPARTANBURG	SC	
29303	S119116429		SPARTANBURG COMMUNITY COLLEGE P	107 COMMUNITY COLLEGE DR	**	SPARTANBURG	SC	
29303	S119119546		SPARTANBURG COMMUNITY COLLEGE	107 COMMUNITY COLLEGE DR	**	SPARTANBURG	SC	
29303	S127616794		SCC POWERS BUILDING WING B	107 COMMUNITY COLLEGE DRIVE	**	SPARTANBURG	SC	
29303	S127616789		107 COMMUNITY COLLEGE DRIVE SCC	107 COMMUNITY COLLEGE DRIVE	**	SPARTANBURG	SC	
29303	S127630597		MILLIKEN DEWEY PLANT; BOILER ROOM	1400 COMPTON DR	**	SPARTANBURG	SC	
29303	1010569089		BYOTROL INC	100 CORPORATE DR STE J		SPARTANBURG	SC	SSTS
29303	1012007004	110038291461	BYOTROL INC	100 CORPORATE DR STE J		SPARTANBURG	SC	FINDS
29303	1016120300	110070943609	MAGNA ENERGY STORAGE SYSTEMS US	101 CORPORATE DR		SPARTANBURG	SC	FINDS
29303	1026889494	2930WMGNNR11	MAGNA ENERGY STORAGE SYSTEMS US	101 CORPORATE DR		SPARTANBURG	SC	TRIS
29303	1001081400	SCR000001867	CONTEC INC	101 CORPORATE DR SUITE F		SPARTANBURG	SC	RCRA-NonGen
29303	1029146579		MAGNA FUEL SYSTEMS USA LLC	101 CORPORATE DRIVE		SPARTANBURG	SC	
29303	1009314074	110024439856	LUBRIZOL METALWORKING ADDITIVES	110 CORPORATE DR STE C		SPARTANBURG	SC	FINDS
29303	1009218494	SCR000767376	LUBRIZOL METALWORKING ADDITIVES	110 CORPORATE DR STE C		SPARTANBURG	SC	RCRA-NonGen
29303	1024408904	110070324836	DANTHERM COOLING INC	110 CORPORATE DRIVE		SPARTANBURG	SC	FINDS
29303	1014401351	SCR000772475	OMNICARE OF SPARTANBURG	111 CORPORATE DR STE L		SPARTANBURG	SC	RCRA-CESQG
29303	1014835801	110043418478	OMNICARE OF SPARTANBURG	111 CORPORATE DR STE L		SPARTANBURG	SC	FINDS
29303	1026418969	110070740251	PECTEC CORPORATION	151 CORPORATE DR		SPARTANBURG	SC	FINDS
29303	1026181536		PECTEC CORPORATION	151 CORPORATE DR		SPARTANBURG	SC	
29303	S131583093		PECTEC CORPORATION	151 CORPORATE DRIVE		SPARTANBURG	SC	AIRS
29303	S126293436		7200 COTTON OWENS DR	7200 COTTON OWENS DR	**	SPARTANBURG	SC	
29303	S126294433		7200 COTTON OWENS DRIVE RESIDENCE	7200 COTTON OWENS DRIVE	**	SPARTANBURG	SC	
29303	S121476738		CUMMING STREET BAPTIST CHURCH	600 CUMMING ST		SPARTANBURG	SC	
29303	S123791952		STRUCTURE	600 CUMMINGS ST		SPARTANBURG	SC	
29303	S127620104		SPARTANBURG HIGH SCHOOL	640 CUMMINGS ST		SPARTANBURG	SC	
29303	1028700754		SPARTANBURG COUNTY	640 CUMMINGS ST		SPARTANBURG	SC	
29303	S123792313		MAINTENANCE BUILDING	640 CUMMINGS ST		SPARTANBURG	SC	
29303	S127625223		OLD 'CUMMINGS STREET SCHOOL'	640 CUMMINGS ST		SPARTANBURG	SC	
29303	S127648847		VACANT HOUSE	677 CUMMINGS ST		SPARTANBURG	SC	
29303	S127623217		ABANDONED RESIDENCE	677 CUMMINGS ST		SPARTANBURG	SC	
29303	S113669452			371 DAKOTA ST		SPARTANBURG	SC	
29303	S127622533		HAMPTON RETAIL	499 S DANIEL MORGAN AVE		SPARTANBURG	SC	
29303	U003526335	10614	VIC BAILEY HONDA INC	500 E DANIEL MORGAN AVE		SPARTANBURG	SC	LUST, UST
29303	1028687765		VIC BAILEY HONDA INC	500 E DANIEL MORGAN AVE		SPARTANBURG	SC	
29303	1000103871	SCD982165177	VIC BAILEY HONDA	500 EAST DANIEL MORGAN AVE		SPARTANBURG	SC	RCRA-CESQG
29303	1016876372	110059789359	DAVIS SERVICES	111 DAVIS ROAD		SPARTANBURG	SC	FINDS
29303	1027156149	110071219547	DAVIS ROAD SOLAR	DAVIS ROAD	**	SPARTANBURG	SC	FINDS
29303	1008009628	110002235812	PINEBROOK MHP	100 DAYTONA DR #1		SPARTANBURG	SC	FINDS
29303	S113669197			149 DAYTONA DR		SPARTANBURG	SC	
29303	S127637370		110 DEATON ST (ABANDONED RESIDENC	110 DEATON ST	**	SPARTANBURG	SC	
29303	S127637399		RESIDENCE	110 DEATON ST	**	SPARTANBURG	SC	
29303	1012218798	110040509820	GSP NORTH AMERICA - DISTRIBUTION CE	130 DERRICK RD		SPARTANBURG	SC	FINDS
29303	S119008566		SPARTANBURG HUMANE SOCIETY INC	150 DEXTER RD		SPARTANBURG	SC	AIRS
29303	1005487303	110001674251	SPARTANBURG HUMANE SOCIETY INC	150 DEXTER RD		SPARTANBURG	SC	FINDS
29303	S127668030		MEDICAL OFFICE	122 DILLION DR		SPARTANBURG	SC	
29303	S131449276		519 DODD LN - HUGHES, WILLIE	519 DODD LN		SPARTANBURG	SC	
29303	S131449352		519 DODD LN - HUGHES, WILLIE	519 DODD LN		SPARTANBURG	SC	
29303	S127622721		WOLFORD COLLEGE ABANDONDED RESI	218 MC DOEWELL ST	**	SPARTANBURG	SC	
29303	S128919918		151 DOGWOOD AVE. RESIDENCE	151 DOGWOOD AVENUE		SPARTANBURG	SC	
29303	1023686532	110070083494	PIEDMONT CONCRETE PRODUCTS INC -	157 DOGWOOD CLUB RD		SPARTANBURG	SC	FINDS
29303	S119109461		PIEDMONT CONCRETE PRODUCTS INC -	157 DOGWOOD CLUB RD		SPARTANBURG	SC	AIRS
29303	S127622724		ABANDONED RESIDENCE	233 MC DOWELL ST	**	SPARTANBURG	SC	
29303	S127622722		WOFFORD COLLEGE ABANDONDED RESI	234 MC DOWELL ST	**	SPARTANBURG	SC	
29303	1012218831	110040509811	COMFAB INC	107 NORTHEAST DR		SPARTANBURG	SC	FINDS
29303	S127648651		METAL STORAGE BUILDING #3	1800 DRAYTON RD		SPARTANBURG	SC	
29303	S127647116		MILLIKEN REAR LAODING DOCK ROOF AF	1800 DRAYTON RD		SPARTANBURG	SC	
29303	S127648614		QUONSET HUT A	1800 DRAYTON RD		SPARTANBURG	SC	
29303	S127632132		OFFICE BLDG MILLIKEN DRAYTON PLANT	1800 DRAYTON RD		SPARTANBURG	SC	
29303	S127647129		OFFICE BLDG MILLIKEN	1800 DRAYTON RD		SPARTANBURG	SC	
29303	S117271074		DRAYTON MILLS	1800 DRAYTON RD		SPARTANBURG	SC	BROWNFIELDS, VCP, ALLSITES, SHWS
29303	S127623125		METAL STORAGE BUILDING #3	1800 DRAYTON RD		SPARTANBURG	SC	
29303	S127648613		QUONSET HUT - B	1800 DRAYTON RD		SPARTANBURG	SC	
29303	S127560008			1980 DRAYTON RD		SPARTANBURG	SC	
29303	1007247305	110017192090	JUNIORS TAVERN	2001 DRAYTON RD		SPARTANBURG	SC	FINDS
29303	S125412150		2021 DRAYTON ROAD	2021 DRAYTON RD		SPARTANBURG	SC	BROWNFIELDS, VCP, ALLSITES, SHWS
29303	1010169724	110030480325	A&R TRADING COMPANY, INC.	109 SOUTHWEST DRIVE		SPARTANBURG	SC	FINDS

EDR ZIP Code Scan Report

ZIP	EDR-ID	Facility ID	Name	Address	Map/Dir/Dist	City	State	Databases
29303	1026577774		CAROLINA HOSE & HYDRAULICS	208 NORTHEAST DRIVE		SPARTANBURG	SC	PRP
29303	1024408903	110070324833	DBK USA INC	212 NORTHEAST DRIVE		SPARTANBURG	SC	FINDS
29303	S127669731		FIRST CITIZEN BARNWELL	1120 DUNBARTON RD		BARNWELL	SC	
29303	1005649604	110009858387	CHAPMAN GRADING AND CONCRETE	DYSART ROAD	**	CLIFFSIDE	NC	FINDS
29303	S119121324		SPARTANBURG REGIONAL MEDICAL CEN	101 EASTWOOD ST		SPARTANBURG	SC	
29303	S119121242		SPARTANBURG REGIONAL MEDICAL CEN	101 EASTWOOD ST		SPARTANBURG	SC	
29303	S119118913		SPARTANBURG REGIONAL MEDICAL CEN	101 EASTWOOD ST		SPARTANBURG	SC	
29303	S119117288		SPARTANBURG REGIONAL MEDICAL CEN	101 EASTWOOD ST		SPARTANBURG	SC	
29303	S119120253		SRMC - FACILITIES OFFICE	101 EASTWOOD ST		SPARTANBURG	SC	
29303	S119119510		SPARTANBURG REGIONAL MEDICAL CEN	101 EASTWOOD ST		SPARTANBURG	SC	
29303	S119120222		SPARTANBURG REGIONAL MEDICAL CEN	101 EASTWOOD ST		SPARTANBURG	SC	
29303	S119121973		SRHS - 2ND FLOOR ELEVATOR K LOBBY	101 EASTWOOD ST		SPARTANBURG	SC	
29303	S120983602		SPARTANBURG REGIONAL MEDICAL CEN	101 EASTWOOD ST		SPARTANBURG	SC	
29303	S119118912		SPARTANBURG REGIONAL MEDICAL CEN	101 EASTWOOD ST		SPARTANBURG	SC	
29303	97414988			101 EASTWOOD ST.		SPARTANBURG	SC	ERNS
29303	S127631669		ABANDONED RESIDENCE	217 EDGEWOOD DR		SPARTANBURG	SC	
29303	S127642300		VACANT RESIDENCE - WOFFORD COLLE(	217 EDGEWOOD DR		SPARTANBURG	SC	
29303	S127645394		WOFFORD COLLEGE RESIDENCE	243 EDGEWOOD DR		SPARTANBURG	SC	
29303	S127670986		ABANDONED RESIDENCE, CRAWL SPACE	243 EDGEWOOD DR		SPARTANBURG	SC	
29303	S127645392		WOFFORD COLLEGE RESIDENCE	258 EDGEWOOD DR		SPARTANBURG	SC	
29303	S127621112		ABANDONED RESIDENCE	154 EVINS ST (EVINS & OSAGE)		SPARTANBURG	SC	
29303	2021313312			449 EVINS ST		SPARTANBURG	SC	ERNS
29303	1027222792	SCR000789990	CSX TRANSPORTATION, INC.	449 EVINS ST		SPARTANBURG	SC	RCRA-NonGen
29303	1005791107	110002190637	CSX TRANSPORTATION SC 147 AND SC 1	449 EVINS ST		SPARTANBURG	SC	FINDS, SPILLS
29303	S127623909		RESIDENCE	462 EVINS ST		SPARTANBURG	SC	
29303	S127643322		US ARMY FT JACKSON - HOUSING	7036 B EVINS CT	**	FORT JACKSON	SC	
29303	S127650741		VACANT BUILDING	242-244 EZELL ST		SPARTANBURG	SC	
29303	S127624896		VACANT BUILDING	242-244 EZELL ST		SPARTANBURG	SC	
29303	U004317020		7-ELEVEN 38637	8190 FAIRFOREST RD		SPARTANBURG	SC	UST
29303	S117884709			8304 FAIRFOREST RD		SPARTANBURG	SC	
29303	1012095075	110038799627	POLAR SERVICE CENTER-SPARTANBURC	8342 FAIRFOREST RD		SPARTANBURG	SC	ICIS, FINDS
29303	1026834973	SCR000789438	POLAR SERVICE CENTER-SPARTANBURC	8342 FAIRFOREST RD		SPARTANBURG	SC	RCRA-CESQG
29303	1026929844		POLAR SERVICE CENTER-SPARTANBURC	8342 FAIRFOREST RD		SPARTANBURG	SC	
29303	1027741796		UNITED FOREST PRODUCTS INC	8348 FAIRFOREST RD		SPARTANBURG	SC	
29303	1014835187	110040833890	UNITED FOREST PRODUCTS INC	8348 FAIRFOREST RD		SPARTANBURG	SC	FINDS
29303	S131583068		UNITED FOREST PRODUCTS INCORPORA	8348 FAIRFOREST ROAD		SPARTANBURG	SC	AIRS
29303	1008009696	110002259742	ANCHOR TRAILER PARK	8500 FAIRFOREST RD		SPARTANBURG	SC	FINDS
29303	1027148207	110071206142	PALMETTO STONES LLC	8745 FAIRFOREST RD		SPARTANBURG	SC	FINDS
29303	S113669628			8775 FAIRFOREST RD		SPARTANBURG	SC	
29303	S127633879		SPARTANBURG MAINTENANCE FACILITY	8890 FAIRFOREST RD		SPARTANBURG	SC	
29303	1028700756		SPARTANBURG MAINTENANCE FACILITY	8890 FAIRFOREST RD		SPARTANBURG	SC	
29303	U004019488	7990	SPARTANBURG MAINTENANCE FACILITY	8890 FAIRFOREST RD		SPARTANBURG	SC	LUST, UST
29303	S127633880		SPARTANBURG MAINTENANCE FACILITY	8890 FAIRFOREST RD		SPARTANBURG	SC	
29303	S127639076		SCDOT SPARTANBURG MAINTENANCE-S	8890 FAIRFOREST RD		SPARTANBURG	SC	
29303	S127638852		SPARTANBURG SCDOT MAINTENANCE	8890 FAIRFOREST RD		SPARTANBURG	SC	
29303	S127642162		SPARTANBURG SCDOT MAINTENANCE	8890 FAIRFOREST RD		SPARTANBURG	SC	
29303	S127642278		SCDOT SPARTANBURG MAINTENANCE C	8890 FAIRFOREST RD		SPARTANBURG	SC	
29303	S127635359		SCDOT SPARTANBURG MAINTEANCE CO	8890 FAIRFOREST RD		SPARTANBURG	SC	
29303	1007835601	110019995914	SPARTANBURG MAINTENANCE FACILITY	8890 FAIRFOREST ROAD		SPARTANBURG	SC	ICIS, FINDS
29303	S127669005		VALLEY CREEK APARTMENTS BUILDING	9085 FAIRFOREST RD		SPARTANBURG	SC	
29303	S127668967		VALLEY CREEK APARTMENTS BUILDING	9085 FAIRFOREST RD		SPARTANBURG	SC	
29303	S127669043		VALLEY CREEK APARTMENTS BUILDING	9085 FAIRFOREST RD		SPARTANBURG	SC	
29303	1028700843		CHEMICAL LEAMAN TANK LINES INC	FAIRFOREST & FRONTAGE	**	SPARTANBURG	SC	
29303	U004019508	8090	CHEMICAL LEAMAN TANK LINES INC	FAIRFOREST & FRONTAGE	**	SPARTANBURG	SC	LUST, UST
29303	S127648712		ABANDONED RESIDENCE	529 FAIRGROUND RD		SPARTANBURG	SC	
29303	S127623096		ABANDONED RESIDENCE	529 FAIRGROUND RD		SPARTANBURG	SC	
29303	S127623051		ABANDONED RESIDENCE	529 FAIRGROUND RD		SPARTANBURG	SC	
29303	S121352534			1163 FAIRVIEW CHURCH RD		SPARTANBURG	SC	
29303	1020285255		MIDWAY INC (NOT INC)	21 FAIRVIEW CHURCH RD		SPARTANBURG	SC	EDR Historical Auto Stations
29303	1016117509	110002242797	BUD MOORE ENGINEERING INC	400 N FAIRVIEW AVE		SPARTANBURG	SC	FINDS
29303	S121476944		RESIDENCE	416 S FAIRVIEW AVE		SPARTANBURG	SC	
29303	1024702628	110070491024	SOUTHLAND CONTAINER CORPORATION	60 FAIRVIEW CHRUCH RD		SPARTANBURG	SC	FINDS
29303	1024893957	SCR000785462	SOUTHLAND CONTAINER CORPORATION	60 FAIRVIEW CHRUCH RD		SPARTANBURG	SC	RCRAInfo-SQG
29303	1024893975	SCR000785642	CONCEPT PACKAGING GROUP	60 FAIRVIEW CHURCH RD		SPARTANBURG	SC	RCRA-CESQG
29303	1023640586	110070049673	CONCEPT PACKAGING GROUP, CPG COF	60 FAIRVIEW CHURCH RD		SPARTANBURG	SC	FINDS
29303	1024393740	110070306258	72461 - SOUTHLAND CONTAINER GROUP	60 FAIRVIEW CHURCH ROAD		SPARTANBURG	SC	FINDS
29303	S131583076		CONCEPT PACKAGING GROUP	60 FAIRVIEW CHURCH ROAD		SPARTANBURG	SC	AIRS
29303	1027156212	110071219616	FAIRVIEW SOLAR	FAIRVIEW CHURCH ROAD	**	SPARTANBURG	SC	FINDS
29303	2019005410		450 FALLING CREEK RD	450 FALLING CREEK RD		SPARTANBURG	SC	HMIRS
29303	2019010526		450 FALLING CREEK RD	450 FALLING CREEK RD		SPARTANBURG	SC	HMIRS

EDR ZIP Code Scan Report

ZIP	EDR-ID	Facility ID	Name	Address	Map/Dir/Dist	City	State	Databases
29303	2019012062		450 FALLING CREEK RD	450 FALLING CREEK RD		SPARTANBURG	SC	HMIRS
29303	2019011863		450 FALLING CREEK RD	450 FALLING CREEK RD		SPARTANBURG	SC	HMIRS
29303	2019009274		450 FALLING CREEK RD	450 FALLING CREEK RD		SPARTANBURG	SC	HMIRS
29303	2019009273		450 FALLING CREEK RD	450 FALLING CREEK RD		SPARTANBURG	SC	HMIRS
29303	2019011870		450 FALLING CREEK RD	450 FALLING CREEK RD		SPARTANBURG	SC	HMIRS
29303	2019000572		450 FALLING CREEK RD	450 FALLING CREEK RD		SPARTANBURG	SC	HMIRS
29303	2018017438		450 FALLING CREEK RD	450 FALLING CREEK RD		SPARTANBURG	SC	HMIRS
29303	2019021753		450 FALLING CREEK RD	450 FALLING CREEK RD		SPARTANBURG	SC	HMIRS
29303	2019000832		450 FALLING CREEK RD	450 FALLING CREEK RD		SPARTANBURG	SC	HMIRS
29303	2019011109		450 FALLING CREEK RD	450 FALLING CREEK RD		SPARTANBURG	SC	HMIRS
29303	S120982245		RESIDENCE	267 FARLEY ST		SPARTANBURG	SC	
29303	S119121863		RESIDENCE	275 FARLEY ST		SPARTANBURG	SC	
29303	S119121942		RESIDENCE	286 FARLEY ST		SPARTANBURG	SC	
29303	S119121943		RESIDENCE	297 FARLEY ST		SPARTANBURG	SC	
29303	S120982837		RESIDENCE - 369 FARLEY ST	369 FARLEY ST		SPARTANBURG	SC	
29303	S119121055		RESIDENCE	391 FARLEY ST		SPARTANBURG	SC	
29303	9197842			470 FARM LAKE ROAD	**	SPARTANBURG	SC	ERNS
29303	1007134200	110015819998	CLEANLITES RECYCLING INC	100 FINE RD		SPARTANBURG	SC	FINDS
29303	S108281661		CLEAN LITES RECYCLING INC	100 FINE RD		SPARTANBURG	SC	SHWS
29303	1028700987		CLEANLITES RECYCLING INC	100 FINE RD		SPARTANBURG	SC	
29303	1007116383	SCR000764969	CLEANLITES RECYCLING SOUTH LLC/CLE	100 FINE RD		SPARTANBURG	SC	PADS, RCRA-CESQG
29303	1012088196	110038445322	BLASTEK LLC	107 FINE RD		SPARTANBURG	SC	FINDS
29303	S131583062		BLASTEK LLC	107 FINE ROAD		SPARTANBURG	SC	AIRS
29303	S117884694			67 FISHER DR		SPARTANBURG	SC	
29303	1019887798	110069564554	PATRIOT CONCRETE PROJECT EMERALD	598 FLATWOOD RD		SPARTANBURG	SC	FINDS
29303	1029141357		CONTEC INC	767 FLATWOOD INDUSTRIAL DR		SPARTANBURG	SC	
29303	1028128486	110071510376	CONTEC INC	767 FLATWOOD INDUSTRIAL DR		SPARTANBURG	SC	FINDS
29303	1018281980	110070736058	RITE AID DISTRIBUTION CENTER	789 FLATWOOD INDSTRIAL DR		SPARTANBURG	SC	FINDS, RCRAInfo-LQG
29303	1027141923	110071198066	OSHKOSH DEFENSE LLC	789 FLATWOOD INDUSTRIAL DRIVE		SPARTANBURG	SC	FINDS
29303	1016117409	110002190405	KIRSCHBAUMS AUTO APPEARANCE CEN	199 FLOYD RD		SPARTANBURG	SC	FINDS
29303	1004780471	SCD987580263	KIRSCHBAUMS AUTO CENTER	199 FLOYD ROAD		SPARTANBURG	SC	RCRA-CESQG
29303	S123162243		FORMER ALAN'S QUICK MART	209 1/2 FLOYD RD		SPARTANBURG	SC	
29303	S123163529		FORMER ALAN'S QUICK MART	209 1/2 FLOYD RD		SPARTANBURG	SC	
29303	S129303321		STRUCTURE 321 FLOYD ROAD	321 FLOYD ROAD		SPARTANBURG	SC	
29303	S113669645			962 FLOYD ST		SPARTANBURG	SC	
29303	S119120565		RENTAL HOUSE	21 FLOYDE ST	**	SPARTANBURG	SC	
29303	S127664817		RESIDENCE	215 FOLSOM ST		SPARTANBURG	SC	
29303	S127659765		RESIDENCE	215 FOLSOM ST		SPARTANBURG	SC	
29303	S127665049		RESIDENCE	218 FOLSOM ST		SPARTANBURG	SC	
29303	S127659792		RESIDENCE	218 FOLSOM ST		SPARTANBURG	SC	
29303	S127659787		RESIDENCE	219 FOLSOM ST		SPARTANBURG	SC	
29303	S127664818		RESIDENCE	219 FOLSOM ST		SPARTANBURG	SC	
29303	S127659786		RESIDENCE	225 FOLSOM ST		SPARTANBURG	SC	
29303	S127665026		RESIDENCE	225 FOLSOM ST		SPARTANBURG	SC	
29303	S127659766		RESIDENCE	226 FOLSOM ST		SPARTANBURG	SC	
29303	S127664820		RESIDENCE	226 FOLSOM ST		SPARTANBURG	SC	
29303	S127665025		RESIDENCE	227 FOLSOM ST		SPARTANBURG	SC	
29303	S127659785		RESIDENCE	227 FOLSOM ST		SPARTANBURG	SC	
29303	S122420927		STRUCTURE	240 FOLSOM ST		SPARTANBURG	SC	
29303	S119119466		SINGLE FAMILY HOME	251 FOLSOM ST		SPARTANBURG	SC	
29303	S119112180		RESIDENCE	251 FOLSOM ST		SPARTANBURG	SC	
29303	S119112181		RESIDENCE	258 FOLSOM ST		SPARTANBURG	SC	
29303	S119119465		SINGLE FAMILY HOME	258 FOLSOM ST		SPARTANBURG	SC	
29303	S122420926		STRUCTURE	262 FOLSOM ST		SPARTANBURG	SC	
29303	1028700789		GRIFF JONES TRANSPORT INC	230 FOREST HILLS RD		SPARTANBURG	SC	
29303	U001015422	8029	GRIFF JONES TRANSPORT INC	230 FOREST HILLS RD		SPARTANBURG	SC	UST
29303	S120982986		RESIDENCE	428 N FOREST ST		SPARTANBURG	SC	
29303	S123162573		VACANT RESIDENCE	517 FOREST ST		SPARTANBURG	SC	
29303	S119116935		RESIDENCE	533 N FOREST ST		SPARTANBURG	SC	
29303	S119111326		SINGLE FAMILY HOME	533 N FOREST ST		SPARTANBURG	SC	
29303	S119111328		SINGLE FAMILY HOME	549 N FOREST ST		SPARTANBURG	SC	
29303	S119116934		RESIDENCE	549 N FOREST ST		SPARTANBURG	SC	
29303	1014835663	110043179217	TREATMED BIOMEDICAL WASTE TREATM	130 FRANKE DR		SPARTANBURG	SC	FINDS
29303	1010332000	SCR000768671	ADVANCED ENVIRONMENTAL OPTIONS II	150 FRANKE DR		SPARTANBURG	SC	RCRA-NonGen
29303	1010451037	110031401221	ADVANCED ENVIRONMENTAL OPTIONS II	150 FRANKE DR		SPARTANBURG	SC	FINDS
29303	1005791686	110002180746	UPSTATE TEXTILES INC	242 FRANKLIN ST		SPARTANBURG	SC	FINDS
29303	1028700808		PIEDMONT INTERSTATE WAREHOUSE	FRANKLIN ST	**	SPARTANBURG	SC	
29303	U003970346	8052	PIEDMONT INTERSTATE WAREHOUSE	FRANKLIN ST	**	SPARTANBURG	SC	UST
29303	1007232057	110017033501	PIEDMONT INTERSTATE WAREHOUSE	FRANKLIN ST		SPARTANBURG	SC	FINDS
29303	S125479107		RESIDENTIAL HOME	276 FREMONT AVE		SPARTANBURG	SC	
29303	1020345310		HEARON CIRCLE SHELL STATION	900 FRONTAGE RD		SPARTANBURG	SC	EDR Historical Auto

EDR ZIP Code Scan Report

ZIP	EDR-ID	Facility ID	Name	Address	Map/Dir/Dist	City	State	Databases
								Stations
29303	1020402389		HEARON CIRCLE SHELL STATION	900 FRONTAGE RD & I-85	**	SPARTANBURG	SC	EDR Historical Auto Stations
29303	1007259008	110017320567	BUDGET KWIK STOP	990 FRONTAGE RD		SPARTANBURG	SC	FINDS
29303	1020800438		MISTER BUDGET QUICK SHOP	990 FRONTAGE RD		SPARTANBURG	SC	EDR Historical Auto Stations
29303	1000400858	SCD982163529	RIETER CORPORATION	FRONTAGE RD I 85 SC9		SPARTANBURG	SC	RCRA-CESQG
29303	1016185057	110002241636	RIETER CORPORATION	FRONTAGE ROAD I 85 SC 9		SPARTANBURG	SC	FINDS
29303	S127637867		MOBILE HOME @ 79 FRONTIER AVENUE,	79 FRONTIER AVE	**	SPARTANBURG	SC	
29303	S127637759		RESIDENCE	79 FRONTIER AVE	**	SPARTANBURG	SC	
29303	S127637800		SCDOT RESIDENCE	83 FRONTIER AV	**	SPARTANBURG	SC	
29303	1007371637	SCR000765636	VIKING WAREHOUSE - BUILDING 2; PHAS	2071 FRYML DR		SPARTANBURG	SC	BROWNFIELDS, VCP, RCRA-NonGen, SHWS
29303	1007460423	110017775335	AMERICAN FAST PRINT LTD	2071 FRYML RD		SPARTANBURG	SC	FINDS
29303	S120983329		RESIDENCE	621 FULTON ST		SPARTANBURG	SC	
29303	S119111513		SINGLE FAMILY HOME	626 FULTON AVE		SPARTANBURG	SC	
29303	S119117325		RESIDENCE	626 FULTON AVE		SPARTANBURG	SC	
29303	S119120735		SINGLE FAMILY HOME	628 FULTON AVE		SPARTANBURG	SC	
29303	S119119425		STRUCTURE	631 FULTON AVE		SPARTANBURG	SC	
29303	S127644729		237 EDGEWOOD AV - WOFFORD COLLEG	GARAGE/APARTMENT	**	SPARTANBURG	SC	
29303	S127390341		PINE STREET CROSSING (PORTION)	107 GARNER RD		SPARTANBURG	SC	SHWS
29303	S127595089		PINE STREET CROSSING (PORTION)	107 GARNER RD		SPARTANBURG	SC	BROWNFIELDS, VCP, ALLSITES
29303	S125479462		VACANT COMMERCIAL BUILDING	128 GARNER RD		SPARTANBURG	SC	
29303	1020347371		YOSHIKO INC	140 GARNER RD		SPARTANBURG	SC	EDR Historical Auto Stations
29303	U003521835	8575	GOODYEAR AUTO SERVICE CENTER	140 GARNER RD		SPARTANBURG	SC	UST
29303	1028701307		GOODYEAR AUTO SERVICE CENTER	140 GARNER RD		SPARTANBURG	SC	
29303	1016037052	110045991049	CVS PHARMACY 4174	87 GARNER RD		SPARTANBURG	SC	FINDS
29303	1014961308	SCR000775114	CVS PHARMACY 4174	87 GARNER RD		SPARTANBURG	SC	RCRA-CESQG
29303	S128919407		SPARTANBURG	98 GARNER ROAD		SPARTANBURG	SC	
29303	S118422736			8139 GEDDES RD		SPARTANBURG	SC	
29303	1000575758	110002190398	KIRKLAND AUTO	233 GILES DR		SPARTANBURG	SC	RCRA-CESQG, FINDS
29303	1000298823	110004939176	PALMETTO LANDFILL	155 GLEEN ROAD		SPARTANBURG	SC	RCRA-NonGen, FINDS
29303	S127470163		SMITH SCIENCE BUILDING	160 GRAMBLING DRIVE	**	SPARTANBURG	SC	
29303	S127666837		USC UPSTATE - SMITH BLDG RM 212	6 GRAMBLING DR	**	SPARTANBURG	SC	
29303	S125237287		ABANDONED BLOCK STRUCTURE - THE E	349 GREEN ST		SPARTANBURG	SC	
29303	S125237876		ABANDONED BLOCK STRUCTURE - THE E	349 GREEN ST		SPARTANBURG	SC	
29303	1000396829	110002190094	WHITE AUTO PAINT	361 GREEN ST		SPARTANBURG	SC	RCRA-NonGen, FINDS
29303	S127635248		JAMES ISLAND PUBLIC SERVICE DISTRIC	853 HARBORVIEW RD		CHARLESTON	SC	
29303	S131448921		1646 HAYNE STREET - SPARTANBURG	1646 HAYNE STREET		SPARTANBURG	SC	
29303	S131448922		1646 HAYNE STREET - STORAGE SHED- S	1646 HAYNE STREET		SPARTANBURG	SC	
29303	S131449488		1646 HAYNE STREET - SPARTANBURG	1646 HAYNE STREET		SPARTANBURG	SC	
29303	1020773545		HAYNES ESSO SERVICE STATION	799 HAYNE ST		SPARTANBURG	SC	EDR Historical Auto Stations
29303	1020633491		CHAMPION SHELL SERVICE STATION	885 HAYNE ST		SPARTANBURG	SC	EDR Historical Auto Stations
29303	1000575967	110002242190	HEARON CIRCLE EXXON	300 HEARON CIR		SPARTANBURG	SC	RCRA-CESQG, FINDS
29303	U004291614		BUY RITE AUTO SALES INC	300 HEARON CIR		SPARTANBURG	SC	LUST, UST
29303	1028701027		BUY RITE AUTO SALES INC	300 HEARON CIR		SPARTANBURG	SC	
29303	1020290332		SKIPPER FRED DONALD SR	300 HEARON CIR		SPARTANBURG	SC	EDR Historical Auto Stations
29303	1007232621	110017039266	CIRCLE EXXON	300 HEARON TRAFFIC CIR		SPARTANBURG	SC	FINDS
29303	U004019548	8280	CIRCLE EXXON	300 HEARON TRAFFIC CIR		SPARTANBURG	SC	GWCI
29303	1021069300		PRIMARY AUTOMOTIVE	400 HEARON CIR		SPARTANBURG	SC	EDR Historical Auto Stations
29303	U000486243	11103	CIRCLE AMOCO STATION	400 HEARON TRAFFIC CIR		SPARTANBURG	SC	GWCI, LUST, UST
29303	1028688162		CIRCLE AMOCO STATION	400 HEARON TRAFFIC CIR		SPARTANBURG	SC	
29303	1007232131	110017034261	CIRCLE AMOCO STATION	400 HEARON TRAFFIC CIR		SPARTANBURG	SC	FINDS
29303	S127616609		500 HEARON CIRCLE (MCDONALD'S)	500 HEARON CIRCLE		SPARTANBURG	SC	
29303	1021224285		CIRCLE AMERICAN SERVICE STN	HEARON CIRCE	**	SPARTANBURG	SC	EDR Historical Auto Stations
29303	1021617528		CIRCLE AMERICAN SERVICE STN	HEARON CIRCE	**	SPARTANBURG	SC	EDR Historical Auto Stations
29303	1022103731		WEST BOYD	HEARON CIRCLE	**	SPARTANBURG	SC	EDR Historical Auto Stations
29303	1021599235		WEST BOYD	HEARON CIRCLE	**	SPARTANBURG	SC	EDR Historical Auto Stations
29303	1010415800	SCD987579257	EXXON RAS 4 0396	HEARON TRAFFIC CIRCLE	**	SPARTANBURG	SC	RCRA-CESQG
29303	1022242820		CIRCLE AMOCO	HEARON TRAFFIC CIRCLE	**	SPARTANBURG	SC	EDR Historical Auto Stations
29303	1016245558	110007907658	EXXON RAS #40396	HEARON TRAFFIC CIRCLE		SPARTANBURG	SC	FINDS

EDR ZIP Code Scan Report

ZIP	EDR-ID	Facility ID	Name	Address	Map/Dir/Dist	City	State	Databases
29303	1021321856		JOLLEY & BAGWELL	I-85 HEARON CIRCLE	**	SPARTANBURG	SC	EDR Historical Auto Stations
29303	S129385702		HERALD JOURNAL BOULEVARD	500 HERALD JOURNAL BLVD & 1 AUSTRIA	**	SPARTANBURG	SC	VCP, ALLSITES, SHWS
29303	1004593327	110001671708	TEKCERAM, INC.	500 HERALD JOURNAL BLVD.		SPARTANBURG	SC	FINDS
29303	2004726189			HERRON CIRCLE	**	SPARTANBURG	SC	ERNS
29303	S113669623			820 HOSPITALITY DR		SPARTANBURG	SC	
29303	S127643652		PEACH BLOSSOM MOTEL	910 HOSPITALITY DR		SPARTANBURG	SC	
29303	S127670780		PEACH BLOSSOM MOTEL	910 HOSPITALITY DR		SPARTANBURG	SC	
29303	1020768807		COOKS TRANSMISSION SERVICE	1013 N HOWARD STORE		SPARTANBURG	SC	EDR Historical Auto Stations
29303	S125479679		VACANT HOME	1026 HOWARD ST		SPARTANBURG	SC	
29303	1020461725		NICHOLS JOHN W	1068 HOWARD ST		SPARTANBURG	SC	EDR Historical Auto Stations
29303	U004019540	8240	A T SISTARE CONSTRUCTION CO	1084 HOWARD ST		SPARTANBURG	SC	GWCI, RCR, LUST, UST
29303	1028700990		A T SISTARE CONSTRUCTION CO	1084 HOWARD ST		SPARTANBURG	SC	
29303	S120982325		DUPRE HOUSE	300 HOWARD ST		SPARTANBURG	SC	
29303	1005648538	110001676124	SOUTHERN HARD CHROME PLATING INC	3050 HOWARD ST		SPARTANBURG	SC	FINDS
29303	S106656263		SPARTAN RECYCLING GROUP	3071 HOWARD ST		SPARTANBURG	SC	VCP, ALLSITES, UIC, NPDES, SHWS, SPILLS
29303	1012117075	110038787382	SPARTAN RECYCLING GROUP	3071 HOWARD ST		SPARTANBURG	SC	FINDS
29303	1000835454	110070738131	SPARTAN IRON AND METAL CORP	3071 HOWARD ST		SPARTANBURG	SC	RCRA-CESQG, FINDS
29303	1027740792		SPARTAN RECYCLING GROUP LLC	3071 HOWARD ST		SPARTANBURG	SC	
29303	1004779944	110002241244	USS AGRI CHEMICALS	3081 HOWARD ST		SPARTANBURG	SC	RCRA-NonGen, FINDS
29303	1028702378		UPS SPARTANBURG	4000 HOWARD ST		SPARTANBURG	SC	
29303	1028687433		UPS SPARTANBURG	4000 HOWARD ST		SPARTANBURG	SC	
29303	U004253298		UPS SPARTANBURG	4000 HOWARD ST		SPARTANBURG	SC	UST
29303	U004257150		UPS SPARTANBURG	4000 HOWARD ST		SPARTANBURG	SC	UST
29303	2021016703		4000 HOWARD STREET	4000 HOWARD STREET		SPARTANBURG	SC	HMIRS
29303	2015001060		4000 HOWARD STREET	4000 HOWARD STREET		SPARTANBURG	SC	HMIRS
29303	2023013220		4000 HOWARD STREET	4000 HOWARD STREET		SPARTANBURG	SC	HMIRS
29303	2013015656		4000 HOWARD STREET	4000 HOWARD STREET		SPARTANBURG	SC	HMIRS
29303	2023001280		4000 HOWARD STREET	4000 HOWARD STREET		SPARTANBURG	SC	HMIRS
29303	2012107522		4000 HOWARD STREET	4000 HOWARD STREET		SPARTANBURG	SC	HMIRS
29303	2013015882		4000 HOWARD STREET	4000 HOWARD STREET		SPARTANBURG	SC	HMIRS
29303	2020002874		4000 HOWARD STREET	4000 HOWARD STREET		SPARTANBURG	SC	HMIRS
29303	1004780556	SCD987582889	UNITED PARCEL SERVICE	4000 HOWARD STREET		SPARTANBURG	SC	RCRAInfo-SQG
29303	2022000382		4000 HOWARD STREET	4000 HOWARD STREET		SPARTANBURG	SC	HMIRS
29303	2015007763		4000 HOWARD STREET	4000 HOWARD STREET		SPARTANBURG	SC	HMIRS
29303	2014005264		4000 HOWARD STREET	4000 HOWARD STREET		SPARTANBURG	SC	HMIRS
29303	2021009270		4000 HOWARD STREET	4000 HOWARD STREET		SPARTANBURG	SC	HMIRS
29303	2022028071		4000 HOWARD STREET	4000 HOWARD STREET		SPARTANBURG	SC	HMIRS
29303	2014019717		4000 HOWARD STREET	4000 HOWARD STREET		SPARTANBURG	SC	HMIRS
29303	2023007857		4000 HOWARD STREET	4000 HOWARD STREET		SPARTANBURG	SC	HMIRS
29303	2021001207		4000 HOWARD STREET	4000 HOWARD STREET		SPARTANBURG	SC	HMIRS
29303	2013001260		4000 HOWARD STREET	4000 HOWARD STREET		SPARTANBURG	SC	HMIRS
29303	2009053956		4000 HOWARD STREET	4000 HOWARD STREET		SPARTANBURG	SC	HMIRS
29303	2013016666		4000 HOWARD STREET	4000 HOWARD STREET		SPARTANBURG	SC	HMIRS
29303	2023009741		4000 HOWARD STREET	4000 HOWARD STREET		SPARTANBURG	SC	HMIRS
29303	2011003061		4000 HOWARD STREET	4000 HOWARD STREET		SPARTANBURG	SC	HMIRS
29303	2017004807		4000 HOWARD STREET	4000 HOWARD STREET		Spartanburg	SC	HMIRS
29303	2022032556		4000 HOWARD STREET	4000 HOWARD STREET		SPARTANBURG	SC	HMIRS
29303	2009056645		4000 HOWARD STREET	4000 HOWARD STREET		SPARTANBURG	SC	HMIRS
29303	2014000943		4000 HOWARD STREET	4000 HOWARD STREET		SPARTANBURG	SC	HMIRS
29303	2013015590		4000 HOWARD STREET	4000 HOWARD STREET		SPARTANBURG	SC	HMIRS
29303	2023007945		4000 HOWARD STREET	4000 HOWARD STREET		SPARTANBURG	SC	HMIRS
29303	1006538594	110001668455	SPARTAN MILLS	436 HOWARD STREET		SPARTANBURG	SC	FINDS
29303	S123191657		PARTANS SITE	456 HOWARD ST	98, NW, 1/2 - 1	SPARTANBURG	SC	VCP, ALLSITES, SHWS
29303	1023620673	110061025527	SPARTAN MILLS	456 HOWARD STREET		SPARTANBURG	SC	US BROWNFIELDS, FINDS
29303	U003796684	8613	RK FOOD STORE	548 HOWARD ST		SPARTANBURG	SC	LUST, UST
29303	1028701348		QUICK PURCHASE FOOD 1	548 HOWARD ST		SPARTANBURG	SC	
29303	1020849692		ELECTRIC ICE & FUEL CO INC	548 HOWARD ST		SPARTANBURG	SC	EDR Historical Auto Stations
29303	S127022751		VICTORIA GARDENS - BUILDING 21	695 HOWARD ST		SPARTANBURG	SC	
29303	S127022625		VICTORIA GARDENS - BUILDING 14	695 HOWARD ST		SPARTANBURG	SC	
29303	S127617105		VICTORIA GARDENS - BUILDING 30	695 HOWARD ST		SPARTANBURG	SC	
29303	S127022485		VICTORIA GARDENS BUILDING 12	695 HOWARD ST		SPARTANBURG	SC	
29303	S127022640		VICTORIA GARDENS - BUILDING 15	695 HOWARD ST		SPARTANBURG	SC	
29303	S127022517		VICTORIA GARDENS - BUILDING 11	695 HOWARD ST		SPARTANBURG	SC	
29303	S127022358		VICTORIA GARDENS - BUILDING 10	695 HOWARD ST		SPARTANBURG	SC	
29303	S127616739		VICTORIA GARDENS - BUILDING 32	695 HOWARD ST		SPARTANBURG	SC	
29303	S127617097		VICTORIA GARDENS - BUILDING 29	695 HOWARD ST		SPARTANBURG	SC	

EDR ZIP Code Scan Report

ZIP	EDR-ID	Facility ID	Name	Address	Map/Dir/Dist	City	State	Databases
29303	S127616729		VICTORIA GARDENS - BUILDING 26	695 HOWARD ST		SPARTANBURG	SC	
29303	S127616922		VICTORIA GARDENS - BUILDING 28	695 HOWARD ST		SPARTANBURG	SC	
29303	S127616740		VICTORIA GARDENS - BUILDING 33	695 HOWARD ST		SPARTANBURG	SC	
29303	S127022754		VICTORIA GARDENS - BUILDING 15	695 HOWARD ST		SPARTANBURG	SC	
29303	S127022355		VICTORIA GARDENS - BUILDING 23	695 HOWARD ST		SPARTANBURG	SC	
29303	S128541931		DISC BUILDING. SPARTANBURG, SC	698 HOWARD ST		SPARTANBURG	SC	
29303	S128541492		DISTRICT INSTRUCTIONAL SUPPORT CEN	698 HOWARD STREET		SPARTANBURG	SC	
29303	U004292070		FORMER US NAVAL RESERVE CENTER	704 HOWARD ST		SPARTANBURG	SC	UST
29303	1028695083		FORMER US NAVAL RESERVE CENTER	704 HOWARD ST		SPARTANBURG	SC	
29303	S122421422		FORMER PIEDMONT COMMUNITY ACTION	704 HOWARD ST		SPARTANBURG	SC	BROWNFIELDS, VCP, ALLSITES
29303	S121604274		FORMER PIEDMONT COMMUNITY ACTION	704 HOWARD ST		SPARTANBURG	SC	SHWS
29303	1007245487	110017173440	BLASIUS GROUP INC	7085 HOWARD ST		SPARTANBURG	SC	FINDS
29303	1016274674	110008556017	BETZ DEARBORN INC	7092 HOWARD ST STE B		SPARTANBURG	SC	FINDS
29303	2015004642		7096 HOWARD STREET	7096 HOWARD STREET		SPARTANBURG	SC	HMIRS
29303	1016452343	110056335103	FINISH MASTER INC 143	7098 HOWARD STREET		SPARTANBURG	SC	RCRA-CESQG, FINDS
29303	S128541749		SCDOT - SPARTANBURG CO. SC-85 OVER	8023 HOWARD STREET		SPARTANBURG	SC	
29303	S113669614			8045 HOWARD ST		SPARTANBURG	SC	
29303	1020768842		MR ZIP INC	8045 HOWARD STREET		SPARTANBURG	SC	EDR Historical Auto Stations
29303	1020941609		WHITE ROSE SERVICE STATION	920 HOWARD ST		SPARTANBURG	SC	EDR Historical Auto Stations
29303	1021429189		WHITE ROSE SERVICE STATION	934 HOWARD ST		SPARTANBURG	SC	EDR Historical Auto Stations
29303	S126293381		BLOCK BUILDING	937 HOWARD ST		SPARTANBURG	SC	
29303	1028688872		QUICK PURCHASE FOOD 5	955 HOWARD ST		SPARTANBURG	SC	
29303	U003623796	11863	QUICK PURCHASE FOOD 5	955 HOWARD ST		SPARTANBURG	SC	GWCI, RCR, LUST, UST
29303	1007235268	110017066814	QUICK PURCHASE FOOD INC	955 HOWARD ST		SPARTANBURG	SC	FINDS
29303	S128542350		934 HOWARD ST	964 HOWARD ST		SPARTANBURG	SC	
29303	S127021793		939 HOWARD ST SPARTANBURG SC 2930	970 HOWARD STREET		SPARTANBURG	SC	
29303	1007259734	110017328042	COX & FLOYD GRADING INC PLT #1	HOWARD & COLLEGE ST		SPARTANBURG	SC	FINDS
29303	1021146510		STAR OIL CO INC	HOWARD ST	**	SPARTANBURG	SC	EDR Historical Auto Stations
29303	1010415798	SCD982085490	PENSKE TRUCK LEASING CO., L.P.	10 HUDSON DR		SPARTANBURG	SC	RCRA-NonGen
29303	1028702460		PENSKE TRUCK LEASING CO LP	10 HUDSON DR		SPARTANBURG	SC	
29303	U003622570	9858	PENSKE TRUCK LEASING CO LP	10 HUDSON DR		SPARTANBURG	SC	UST
29303	1000382849	SCD982156473	PENSKE TRUCK LEASING CO LP	10 HUDSON DR.		SPARTANBURG	SC	RCRA-NonGen
29303	1016117537	110002242029	PENSKE TRUCK LEASING COMPANY LIMI	10 HUDSON DRIVE		SPARTANBURG	SC	FINDS
29303	S127616447		50 HUDSON DR	50 HUDSON DR		SPARTANBURG	SC	
29303	1004593883	110001673537	ACROTECH SOUTHEAST	8 HUDSON DR		SPARTANBURG	SC	FINDS
29303	1020685449		1-85 SHELL SERVICE STATION	1-85 AT HWY 9	**	SPARTANBURG	SC	EDR Historical Auto Stations
29303	1018579520		MIKES CLEANERS	3079 BS HWY	**	SPARTANBURG	SC	EDR Historical Cleaners
29303	1004594106	110010719035	BUTTE KNITT/BUCKEYE FORREST PL	US HWY 29	**	SPARTANBURG	SC	ICIS, FINDS
29303	1022100772		YARBOROUGHS EXXON SERVICE	HWY I-85	**	SPARTANBURG	SC	EDR Historical Auto Stations
29303	1020230310		COGGINS SUNOCO WRECKER SERVICE	HWY I-85 & 221	**	SPARTANBURG	SC	EDR Historical Auto Stations
29303	S127022079		MOUNTASIA	188 IMAGE DR		SPARTANBURG	SC	
29303	1007451588	110017867478	IMAGE COLLISION REPAIR INC	195 IMAGE DR		SPARTANBURG	SC	FINDS
29303	1007371658	SCR000765859	CALIBER COLLISION CENTERS SPARTAN	195 IMAGE DR		SPARTANBURG	SC	RCRA-CESQG
29303	S120981347		MICHELIN US 3	100 INTERNATIONAL DR		SPARTANBURG	SC	
29303	S113669028		I-85 DISTRIBUTION CENTER	100 INTERNATIONAL DR		SPARTANBURG	SC	UIC
29303	S120982645		MICHELIN TV CONFERENCE ROOM	100 INTERNATIONAL DR		SPARTANBURG	SC	
29303	S119122305		MICHELIN US 3 - OPAK OFFICE	1000 INTERNATIONAL BLVD		SPARTANBURG	SC	
29303	S119122236		MICHELIN US 3 AHU #604-AH- 1,1	1000 INTERNATIONAL BLVD		SPARTANBURG	SC	
29303	U004291605		MICHELIN NORTH AMERICA INC SPARTAN	1000 INTERNATIONAL DR		SPARTANBURG	SC	LUST, UST
29303	S120981344		MICHELIN US 3 - ENGINEERING ROOF	1000 INTERNATIONAL DR		SPARTANBURG	SC	
29303	S127625896		MICHELIN US3 BOILER ROOM	1000 INTERNATIONAL DR		SPARTANBURG	SC	
29303	S127671554		MICHELIN US 3 BOILER HOUSE	1000 INTERNATIONAL DR		SPARTANBURG	SC	
29303	S127671318		MICHELIN US3 BD7 & BASEMENT CURING	1000 INTERNATIONAL DR		SPARTANBURG	SC	
29303	S106966807		MICHELIN - CURING PRESS ROOM - BASE	1000 INTERNATIONAL DR		SPARTANBURG	SC	SPILLS
29303	S127667160		MICHELIN-US3 ADMIN OFFICES, MAINT OI	1000 INTERNATIONAL DR		SPARTANBURG	SC	
29303	S127665433		MICHELIN US 3	1000 INTERNATIONAL DR		SPARTANBURG	SC	
29303	1026425781	110071366884	MICHELIN NORTH AMERICA, INC. SPARTA	1000 INTERNATIONAL DR		SPARTANBURG	SC	FINDS
29303	S120981343		MICHELIN US3	1000 INTERNATIONAL DR		SPARTANBURG	SC	
29303	U004256799		MICHELIN NORTH AMERICA INC	1000 INTERNATIONAL DR		SPARTANBURG	SC	UIC, UST
29303	1028700919		MICHELIN NORTH AMERICA INC SPARTAN	1000 INTERNATIONAL DR		SPARTANBURG	SC	
29303	S113669030			1000 INTERNATIONAL DR		SPARTANBURG	SC	
29303	S120981346		MICHELIN US 3 LAW BUILDING	1000 INTERNATIONAL DR		SPARTANBURG	SC	
29303	1016119625	29304MCHLN10	MICHELIN N.A. INC	1000 INTERNATIONAL DR		SPARTANBURG	SC	TRIS
29303	1000240353	110000352831	MICHELIN NORTH AMERICA INC - SPARTA	1000 INTERNATIONAL DR		SPARTANBURG	SC	ICIS, RCRAInfo-SQG,

EDR ZIP Code Scan Report

ZIP	EDR-ID	Facility ID	Name	Address	Map/Dir/Dist	City	State	Databases
								FINDS
29303	S127668984		US 3 MAINT TRAINING ROOM	1000 INTERNATIONAL DR		SPARTANBURG	SC	
29303	S127652300		MICHELIN - US 3 -7270	1000 INTERNATIONAL DR		SPARTANBURG	SC	
29303	S127671555		MICHELIN US 3 - CURING BASEMENT	1000 INTERNATIONAL DR		SPARTANBURG	SC	
29303	S127668642		MICHELIN US 3 - ROOF - AH 661,2	1000 INTERNATIONAL DR		SPARTANBURG	SC	
29303	S131582978		MICHELIN NORTH AMERICA INC - SPARTA	1000 INTERNATIONAL DRIVE		SPARTANBURG	SC	AIRS
29303	1007235456	110017068778	LOCKWOOD GREENE ENGINEERS INC	1500 INTERNATIONAL DR		SPARTANBURG	SC	FINDS
29303	S122421101		01D HOLIDAY INN HOTEL	200 INTERNATIONAL DR		SPARTANBURG	SC	
29303	S122421260		HOLIDAY INN HOTEL AREA	200 INTERNATIONAL DR		SPARTANBURG	SC	
29303	S109683339		200 INTERNATIONAL DRIVE - SPARTANBU	200 INTERNATIONAL DRIVE		SPARTANBURG	SC	
29303	S127653317		RESIDENCE	640 ISOM ST		SPARTANBURG	SC	
29303	S127626992		RESIDENCE	640 ISOM ST		SPARTANBURG	SC	
29303	S127653315		RESIDENCE	642 ISOM ST		SPARTANBURG	SC	
29303	S127653318		RESIDENCE	642 ISOM ST		SPARTANBURG	SC	
29303	S127626993		RESIDENCE	642 ISOM ST		SPARTANBURG	SC	
29303	S127653320		RESIDENCE	646 ISOM ST		SPARTANBURG	SC	
29303	S127626991		RESIDENCE	646 ISOM ST		SPARTANBURG	SC	
29303	S128920365		EDNA WOFFORD	790 JACKSON ST		SPARTANBURG	SC	
29303	1016240309	110007831007	BODE CORPORATION	JACKSON MILL RD		SPARTANBURG	SC	FINDS
29303	1000196106	SCD053857165	BODE CORPORATION	JACKSON MILL RD		SPARTANBURG	SC	RCRA-CESQG
29303	S127624092		ABANDONED RESIDENCE	531 JEFFERSON		SPARTANBURG	SC	
29303	S127649975		VACANT HOUSE	531 JEFFERSON ST		SPARTANBURG	SC	
29303	S123163672		RESIDENCE	1063 JENKINS ST		SPARTANBURG	SC	
29303	1007835156	110019991455	SPARTANBURG METROPOLITAN SD B	7520 JENNINGS ST		SPARTANBURG	SC	FINDS
29303	1007226294	110016974274	PIEDMONT MECHANICAL INC	116 JOHN DODD RD		SPARTANBURG	SC	FINDS
29303	U003177916	17921	PIEDMONT MECHANICAL INC	116 JOHN DODD RD		SPARTANBURG	SC	UST
29303	1028693174		PIEDMONT MECHANICAL INC	116 JOHN DODD RD		SPARTANBURG	SC	
29303	1004780049	110009450441	MARLOW TRUCK & TRAILER SERVICE	120 JOHN DODD RD		SPARTANBURG	SC	RCRA-NonGen, FINDS
29303	1026034496		JP CARLTON COMPANY	121 JOHN DODD RD		SPARTANBURG	SC	
29303	1026059961	SCR000787010	JP CARLTON COMPANY	121 JOHN DODD RD		SPARTANBURG	SC	RCRA-CESQG
29303	1026105717	110070676847	JP CARLTON COMPANY	121 JOHN DODD RD		SPARTANBURG	SC	FINDS
29303	S126294510		MJA ENTERPRISES	1503 JOHN B WHITE SR BLVD		SPARTANBURG	SC	
29303	1008211430	110020867070	NORTH SPARTANBURG FIRE STATION #2	1556 JOHN DODD ROAD		SPARTANBURG	SC	FINDS
29303	1016134012	110022572624	MAGNA EXTERIORS AND INTERIORS USA	304 JOHN MARTIN RD		SPARTANBURG	SC	FINDS
29303	S108281868		INNERTECH SOUTH CAROLINA	304 JOHN MARTIN RD		SPARTANBURG	SC	AIRS, SPILLS
29303	1009400298	SCR000767673	ANTOLIN INTERIORS USA INC	304 JOHN MARTIN RD		SPARTANBURG	SC	RCRA-NonGen
29303	1008392521		INNERTECH SPARTANBURG	304 JOHN MARTIN RD		SPARTANBURG	SC	
29303	2016165722			304 JOHN MARTIN RD		SPARTANBURG	SC	ERNS
29303	2010102772		305 JOHN DODD RD	305 JOHN DODD RD		SPARTANBURG	SC	HMIRS
29303	1027533670	SCR000790972	BSG SPARTANBURG	310 JOHN MARTIN RD		SPARTANBURG	SC	RCRAInfo-SQG
29303	1028044417	110056922601	BSG SPARTANBURG	310 JOHN MARTIN ROAD		SPARTANBURG	SC	FINDS
29303	1027712220		BSG SPARTANBURG	310 JOHN MARTIN ROAD		SPARTANBURG	SC	
29303	1028692741		CIRCLE K 2723415	315 JOHN DODD RD		SPARTANBURG	SC	
29303	S130409737		CIRCLE K 2723415	315 JOHN DODD RD		SPARTANBURG	SC	LUST
29303	U003930495	17221	CIRCLE K 2723415	315 JOHN DODD RD		SPARTANBURG	SC	UST
29303	S130282282		315 JOHN DODD ROAD, SPARTANBURG, S	315 JOHN DODD RD		SPARTANBURG	SC	
29303	1004781246	110070674794	ANTOLIN INTERIORS SPARTANBURG	320 JOHN MARTIN RD		SPARTANBURG	SC	RCRAInfo-SQG, FINDS
29303	1023657582	110070071468	ANTOLIN SPARTANBURG	320 JOHN MARTIN RD		SPARTANBURG	SC	FINDS
29303	1026030471		ANTOLIN INTERIORS USA INC - SPARTAN	320 JOHN MARTIN RD		SPARTANBURG	SC	
29303	1026008785		ANTOLIN INTERIORS SPARTANBURG	320 JOHN MARTIN RD		SPARTANBURG	SC	
29303	1026061999	110045441205	AMAZON.COM SERVICES, LLC-GSP1	402 JOHN DODD RD		SPARTANBURG	SC	FINDS
29303	1016034050		AMAZON.COM SERVICES, LLC-GSP1	402 JOHN DODD RD		SPARTANBURG	SC	
29303	1016170171	SCR000777185	AMAZON.COM SERVICES, LLC-GSP1	402 JOHN DODD RD		SPARTANBURG	SC	RCRAInfo-SQG
29303	2000540328			405 JOHN DOD ROAD		SPARTANBURG	SC	ERNS
29303	2012107340		405 JOHN DODD RD	405 JOHN DODD RD		SPARTANBURG	SC	HMIRS
29303	1016976326	SCR000778530	THE WHITAKER COMPANY	405 JOHN DODD RD		SPARTANBURG	SC	RCRA-CESQG
29303	1025436689		WHITAKER CHEMICALS, LLC	405 JOHN DODD RD	**	SPARTANBURG	SC	SSTS
29303	S127635798		SMURFIT STONE CONTAINER CORP --- EN	405 JOHN DODD RD		SPARTANBURG	SC	
29303	U003879208	8066	SMURFIT STONE CONTAINER CORP	405 JOHN DODD RD		SPARTANBURG	SC	UST
29303	S127630844		SMURFIT STONE CONTAINER COMPLEX	405 JOHN DODD RD		SPARTANBURG	SC	
29303	1028700818		SMURFIT STONE CONTAINER CORP	405 JOHN DODD RD		SPARTANBURG	SC	
29303	1017378418	110038253760	THE WHITAKER COMPANY	405 JOHN DODD RD		SPARTANBURG	SC	FINDS
29303	1026005214	2930WWHTKR45	WHITAKER CHEMICALS LLC	405 JOHN DODD ROAD		SPARTANBURG	SC	TRIS
29303	S108281725		ABBOTT LABORATORIES	575 JOHN DODD RD		SPARTANBURG	SC	VCP, ALLSITES, UIC, SHWS
29303	1000400847	SCD043384379	DELL CORNING CORP	575 JOHN DODD RD		SPARTANBURG	SC	RCRA-CESQG
29303	1006575392		DELL CORNING CORP	575 JOHN DODD RD		SPARTANBURG	SC	
29303	1016117052	110002236875	DELL CORNING CORP	575 JOHN DODD ROAD		SPARTANBURG	SC	FINDS
29303	S131583037		DELL CORNING CORP	575 JOHN DODD ROAD		SPARTANBURG	SC	AIRS
29303	1027745057		MIDLAND INDUSTRIES, LLC	575 JOHN DODD ROAD		SPARTANBURG	SC	PRP
29303	1024398225	110070311915	72218 - EPSILON PLASTICS INC	595 JOHN DODD RD		SPARTANBURG	SC	FINDS

EDR ZIP Code Scan Report

ZIP	EDR-ID	Facility ID	Name	Address	Map/Dir/Dist	City	State	Databases
29303	1007115363	SCD109121095	APPLE PLASTICS INTERNATIONAL	595 JOHN DODD RD		SPARTANBURG	SC	RCRA-NonGen
29303	S131583015		EPSILON PLASTICS INC	595 JOHN DODD ROAD		SPARTANBURG	SC	AIRS
29303	S131583088		SISKIN STEEL & SUPPLY COMPANY	620 JOHN DODD ROAD		SPARTANBURG	SC	AIRS
29303	1025960831	110061610751	SISKIN STEEL & SUPPLY COMPANY	620 JOHN DODD ROAD		SPARTANBURG	SC	FINDS
29303	1000575741	SCD987581790	WOODBURY BUSINESS FORMS INC	700 JOHN DODD ROAD		SPARTANBURG	SC	RCRA-CESQG
29303	S127560311			721 JOHN DODD RD		SPARTANBURG	SC	
29303	1007651137	110019919793	FALCON DEVELOPMENT	809 JOHN DODD RD		SPARTANBURG	SC	FINDS
29303	1010415802	110002190566	FINE TECH AUTOMOTIVE	8115 JOLLY CIR		SPARTANBURG	SC	RCRA-NonGen, FINDS
29303	S109515662		300 JONES RD	300 JONES RD		SPARTANBURG	SC	AIRS, NPDES, SPILLS
29303	1007241043	110017127072	KALE CHIROPRACTIC CLINIC & RESEARC	200 KALE BLVD		SPARTANBURG	SC	FINDS
29303	S122421249		RESIDENTIAL	100 KELOY ST		SPARTANBURG	SC	
29303	S122421248		RESIDENTIAL	100 KELOY ST		SPARTANBURG	SC	
29303	1007455774	110017842441	HOME FABRICS BY ARCON LLC	169 KELTNER AVE		SPARTANBURG	SC	FINDS
29303	1026111866		HOME FABRICS BY ARCON LLC	169 KELTNER AVE		SPARTANBURG	SC	
29303	S123792043		RESIDENTIAL HOME	400 KINGSTON ST		SPARTANBURG	SC	
29303	S128541667		521 KINGSTON ST	521 KINGSTON ST		SPARTANBURG	SC	
29303	S128542427		521 KINGSTON ST	521 KINGSTON ST		SPARTANBURG	SC	
29303	S127637864		MOBILE HOME @ 71 KINGWOOD ROAD, S	71 KINGWOOD RD	**	SPARTANBURG	SC	
29303	S127637757		RESIDENCE	71 KINGWOOD RD	**	SPARTANBURG	SC	
29303	S127637758		RESIDENCE	72 KINGWOOD RD	**	SPARTANBURG	SC	
29303	S127637866		MOBILE HOME @ 72 KINGWOOD ROAD, S	72 KINGWOOD RD	**	SPARTANBURG	SC	
29303	1005791244	110002187464	KOA KAMPGROUND/SPARTANBURG	KOA C.GROUND 600 CAMPGROUND RD		SPARTANBURG	SC	FINDS
29303	1007130910	110015777202	K0A KAMPGROUNG/SPARTANBURG	KOA CAMP BX 670 CAMPGROUND RD		SPARTANBURG	SC	FINDS
29303	1005851151	110008560413	J L BELUE & SON	J L BELUE & SON RT 10	**	SPARTANBURG	SC	FINDS
29303	S127638002		HOUSE @ 4750 WEST LAKE DR, SPARTAN	4750 W LAKE DR	**	SPARTANBURG	SC	
29303	S127670151		HOUSE @ 7442 WEST LAKE DRIVE, SPAR	7442 W LAKE DR		SPARTANBURG	SC	
29303	S127637798		SCDOT RESIDENCE	7442 W LAKE DR		SPARTANBURG	SC	
29303	S127637799		SCDOT BUILDING	7443 W LAKE DR		SPARTANBURG	SC	
29303	S127670148		HOUSE @ 7443 WEST LAKE DRIVE, SPAR	7443 W LAKE DR		SPARTANBURG	SC	
29303	S127637797		SCDOT RESIDENCE	7446 W LAKE DR		SPARTANBURG	SC	
29303	S127638000		HOUSE @ 7446 WEST LAKE DR, SPARTAN	7446 W LAKE DR		SPARTANBURG	SC	
29303	S127637794		RESIDENCE-SCDOT	7450 W LAKE DR		SPARTANBURG	SC	
29303	1024930614	110001676106	CINTAS CORPORATION	121 LANDERS RD		SPARTANBURG	SC	FINDS
29303	S123680867		CINTAS CORPORATION	121 LANDERS RD		SPARTANBURG	SC	AIRS
29303	1026632580		RIETER CORPORATION	735 LANDERS ROAD		SPARTANBURG	SC	PRP
29303	S129304006		ITEMA	745 LANDERS RD		SPARTANBURG	SC	
29303	1004780286	SCD982136152	SULTEX USA INC	745 LANDERS RD		SPARTANBURG	SC	RCRA-CESQG
29303	1016117533	110002241333	SULZER TEXTILE INCORPORATED	745 LANDERS ROAD		SPARTANBURG	SC	FINDS
29303	S127625696		RESIDENCE	116 LASSITER ST		SPARTANBURG	SC	
29303	S127638001		HOUSE @ 7615 LAWN OAK RD, SPARTAN	7615 LAWN OAK RD	**	SPARTANBURG	SC	
29303	A100103698	964	KING ASPHALT - SPARTANBURG	599 LAWSON CREEK DRIVE		SPARTANBURG	SC	AST
29303	S127625374		THE HOUSING AUTHORITY OF SPARTANE	300 LELAND ST		SPARTANBURG	SC	
29303	S127625056		UNIT #4	300 LELAND ST		SPARTANBURG	SC	
29303	S127623966		UNIT #41	300 LELAND ST		SPARTANBURG	SC	
29303	S127625533		UNIT #6	300 LELAND ST		SPARTANBURG	SC	
29303	S127623805		UNIT # 11	300 LELAND ST		SPARTANBURG	SC	
29303	S127623634		UNIT 17	300 LELAND ST		SPARTANBURG	SC	
29303	S127623833		UNIT #20	300 LELAND ST		SPARTANBURG	SC	
29303	S127624373		UNIT #23	300 LELAND ST		SPARTANBURG	SC	
29303	S127624576		UNIT #14	300 LELAND ST		SPARTANBURG	SC	
29303	S127622986		UNIT 1	300 LELAND ST		SPARTANBURG	SC	
29303	S127623585		UNIT # 28	300 LELAND ST		SPARTANBURG	SC	
29303	S127623433		SPARTANBURG HOUSING AUTHORITY UN	300 LELAND ST		SPARTANBURG	SC	
29303	S127623786		UNIT #44	300 LELAND ST		SPARTANBURG	SC	
29303	S127623432		SPARTANBURG HOUSING AUTHORITY UN	300 LELAND ST		SPARTANBURG	SC	
29303	S127622572		UNIT # 10	300 LELAND ST		SPARTANBURG	SC	
29303	S127625288		UNIT #31	300 LELAND ST		SPARTANBURG	SC	
29303	S127624217		UNIT #45	300 LELAND ST		SPARTANBURG	SC	
29303	S127622732		UNIT 27	300 LELAND ST		SPARTANBURG	SC	
29303	S127624305		UNIT #43	300 LELAND ST		SPARTANBURG	SC	
29303	S127623510		UNIT #30	300 LELAND ST		SPARTANBURG	SC	
29303	S127622344		UNIT # 37	300 LELAND ST		SPARTANBURG	SC	
29303	S127623138		HOUSING UNIT #33	300 LELAND ST		SPARTANBURG	SC	
29303	S127625375		THE HOUSING AUTHORITY OF SPARTANE	300 LELAND ST		SPARTANBURG	SC	
29303	S127622973		UNIT #34	300 LELAND ST		SPARTANBURG	SC	
29303	S127622689		UNIT #24	300 LELAND ST		SPARTANBURG	SC	
29303	S127623650		THE HOUSING AUTHORITY OF SPARTANE	300 LELAND ST		SPARTANBURG	SC	
29303	S127622668		SPARTANBURG HOUSING AUTHORITY - U	300 LELAND ST		SPARTANBURG	SC	
29303	S127623299		UNIT # 46	LELAND ST	**	SPARTANBURG	SC	
29303	S119120736		SINGLE FAMILY HOME	752 LEONARD ST		SPARTANBURG	SC	
29303	S127628855		RESIDENCE	779 LEOPARD ST	**	SPARTANBURG	SC	

EDR ZIP Code Scan Report

ZIP	EDR-ID	Facility ID	Name	Address	Map/Dir/Dist	City	State	Databases
29303	1007231913	110017032049	CITY AUTO SALES	496 N LIBERTY ST		SPARTANBURG	SC	FINDS
29303	1000426275	SCD981467962	SPARTAN MILLS BEAUMONT DIV	561 NORTH LIBERTY STREET		SPARTANBURG	SC	PADS, RCRA-NonGen
29303	S128542009		VACANT RESIDENCE 728 N LIBERTY ST	728 N LIBERTY STREET		SPARTANBURG	SC	
29303	S106630572		OLD SPARTANBURG GAS SITE	N LIBERTY @ ST JOHN	**	SPARTANBURG	SC	SHWS
29303	2004742892			380 LINGO HEIGHTS ROAD	**	SPARTANBURG	SC	ERNS
29303	1012218800	110040509483	RENFROW BROTHERS	115 LITTLE JOHN RD		SPARTANBURG	SC	FINDS
29303	S119008569		RENFROW BROTHERS INC	115 LITTLE JOHN RD		SPARTANBURG	SC	AIRS
29303	1001216120	SCR000005595	SHERWOOD, DAVIS & GECK	185 LITTLEJOHN ST		SPARTANBURG	SC	RCRA-NonGen
29303	S127622519		ABANDONED RESIDENCE	551 LITTLEJOHN ST		SPARTANBURG	SC	
29303	S127647785		VACANT HOUSE	551 LITTLEJOHN ST		SPARTANBURG	SC	
29303	S123163653		TABERNACLE GYMNASIUM BLDG	401 LOCUST GROVE RD		SPARTANBURG	SC	
29303	1001405325	110001672271	CONTEC INC	525 LOCUST GROVE		SPARTANBURG	SC	FINDS, SSTS, RCRAInfo-LQG
29303	1024705633	110070500134	CONTEC INC., LOCUST GROVE	525 LOCUST GROVE		SPARTANBURG	SC	FINDS
29303	1028688963		FAST FUEL 15	7113 LONE OAK RD		SPARTANBURG	SC	
29303	1007227128	110016982764	FAST FUEL 15	7113 LONE OAK RD		SPARTANBURG	SC	FINDS
29303	U003623804	11965	FAST FUEL 15	7113 LONE OAK RD		SPARTANBURG	SC	GWCI, RCR, LUST, UST
29303	S127637801		SCDOT RESIDENCE	7578 LONE OAK RD		SPARTANBURG	SC	
29303	S127637873		HOME @ 7578 LONE OAK RD, SPARTANBI	7578 LONE OAK RD		SPARTANBURG	SC	
29303	S130282711		7612 LONE OAK ROAD - SPARTANBURG	7612 LONE OAK ROAD		SPARTANBURG	SC	
29303	S130282285		7612 LONE OAK ROAD - SPARTANBURG	7612 LONE OAK ROAD		SPARTANBURG	SC	
29303	S127637793		RESIDENCE- SCDOT	7615 LONE OAK RD		SPARTANBURG	SC	
29303	S127637863		MOBILE HOME @ 7628 LONE OAK ROAD,	7628 LONE OAK RD		SPARTANBURG	SC	
29303	S127637807		SCDOT RESIDENCE	7628 LONE OAK RD		SPARTANBURG	SC	
29303	S127637803		FORMER WHIRLPOOL SERVICE CENTER	7630 LONE OAK RD		SPARTANBURG	SC	
29303	S127670144		WHIRLPOOL SERVICE CENTER, 7630 LON	7630 LONE OAK RD		SPARTANBURG	SC	
29303	S127637943		HOUSE @ 7632 LONE OAK RD, SPARTANE	7632 LONE OAK RD		SPARTANBURG	SC	
29303	S127637802		SCDOT RESIDENCE	7632 LONE OAK RD		SPARTANBURG	SC	
29303	S127637939		HOUSE @ LOT 103 - CORNER OF LONE O.	LONE OAK & TRINITY		SPARTANBURG	SC	
29303	1005792477	110002310721	UNA TIRE & BATTERY	453 LONGVIEW DR		SPARTANBURG	SC	FINDS
29303	S127634671		RESIDENCE	499 LONGVIEW ST		SPARTANBURG	SC	
29303	S127637809		SCDOT RESIDENCE	LOT 103 CORNER LONE OAK RD & TRINIT	**	SPARTANBURG	SC	
29303	1005851145	110008560645	H M COGGINS PEACH FARM	H M COGGINS RT 6		SPARTANBURG	SC	FINDS
29303	1007235397	110017068153	MINTZ SCRAP IRON & METAL COMPANY I	306 MAGNESS DR		SPARTANBURG	SC	FINDS
29303	S128919932		COMMERCIAL BUILDING - 395 MAGNESS I	395 MAGNESS DR		SPARTANBURG	SC	
29303	1016978915	110062748772	MINTZ SCRAP IRON	395 MAGNESS DR		SPARTANBURG	SC	ICIS, FINDS
29303	1026619085		MINTZ SCRAP IRON & METAL COMPANY	395 MAGNESS DRIVE		SPARTANBURG	SC	PRP
29303	S123792564		JUDEGE KELLY SUITE	180 MAGNOLIA AVE		SPARTANBURG	SC	
29303	1007226909	110016980515	TINY TIGER	486 MAGNOLIA		SPARTANBURG	SC	FINDS
29303	1028689072		TINY TIGER	486 MAGNOLIA		SPARTANBURG	SC	
29303	U003525960	12086	TINY TIGER	486 MAGNOLIA		SPARTANBURG	SC	LUST, UST
29303	1020038029		MC DOWELL CLEANERS	501 MAGNOLIA ST		SPARTANBURG	SC	EDR Historical Cleaners
29303	S119121433		HILLCREST MARKET PLAZA - UNIT #23	1985 E MAIN ST		SPARTANBURG	SC	
29303	1028700999		SOUTHERN BELL SPBGSCCV	3002 E MAIN ST		SPARTANBURG	SC	
29303	S127630980		BELLSOUTH ENGINE ROOM- SPARTANBU	3002 E MAIN ST		SPARTANBURG	SC	
29303	U004019542	8250	SOUTHERN BELL SPBGSCCV	3002 E MAIN ST		SPARTANBURG	SC	UST
29303	1023396298	110067347767	SPARTANBURG MERCURY SPILL	307 WEST MAIN STREET		SPARTANBURG	SC	FINDS
29303	1018149256	SCN000400369	SPARTANBURG MERCURY SPILL	307 WEST MAIN STREET		SPARTANBURG	SC	CERCLIS
29303	1005790351	110002235162	AFFORDABLE AUTO SALVAGE INC	489 W MAIN ST		SPARTANBURG	SC	FINDS
29303	1004593181	110001670237	MINTZ SCRAP IRON AND METAL COMPAN	395 MANGANESE DRIVE		SPARTANBURG	SC	FINDS
29303	S119121897		RESIDENCE	275 MANNING ST		SPARTANBURG	SC	
29303	S119118079		RESIDENCE	276 MANNING ST		SPARTANBURG	SC	
29303	S119114341		RESIDENCE	289 MANNING ST		SPARTANBURG	SC	
29303	S119114331		RESIDENCE	289 MANNING ST		SPARTANBURG	SC	
29303	S119109839		RESIDENCE	289 MANNING ST		SPARTANBURG	SC	
29303	S127619569		RESIDENCE @ 297 MANNING ST	297 MANNING ST		SPARTANBURG	SC	
29303	S127619568		RESIDENCE @ 297 MANNING ST	297 MANNING ST		SPARTANBURG	SC	
29303	S119114335		RESIDENCE	305 MANNING ST		SPARTANBURG	SC	
29303	S119114344		RESIDENCE	305 MANNING ST		SPARTANBURG	SC	
29303	S119109843		RESIDENCE	305 MANNING ST		SPARTANBURG	SC	
29303	1021693973		WHITNEY HEIGHTS AMOCO SVC STN	127 MAPLETREE LN		SPARTANBURG	SC	EDR Historical Auto Stations
29303	S127627945		RESIDENCE	160 MAPLETREE LN		SPARTANBURG	SC	
29303	S127635267		PALMETTO HEALTH; HOUSE	1900 MARSHALL ST		COLUMBIA	SC	
29303	S127470054		7007 MARY AVE.	7007 MARY AVE		SPARTANBURG	SC	
29303	S127470022		7015 MARY STREET	7015 MARY AVE.		SPARTANBURG	SC	
29303	S127470082		7019 MARY STREET	7019 MARY AVE		SPARTANBURG	SC	
29303	S127470053		7027 MARY STREET	7027 MARY STREET		SPARTANBURG	SC	
29303	S125479585		RESIDENTIAL STRUCTURE	1084A MAYFAIR ST		SPARTANBURG	SC	
29303	S125237493		MITSUBISHI DEALERSHIP	402 MCCRAVY DR		SPARTANBURG	SC	
29303	S127645393		WOFFORD COLLEGE RESIDENCE	224 MCDOWELL ST	**	SPARTANBURG	SC	
29303	S127631931		ABANDONED RESIDENCE	224 MCDOWELL ST	**	SPARTANBURG	SC	

EDR ZIP Code Scan Report

ZIP	EDR-ID	Facility ID	Name	Address	Map/Dir/Dist	City	State	Databases
29303	S127622723		ABANDONED RESIDENCE	251 MCDOWELL ST	**	SPARTANBURG	SC	
29303	S127671370		ABANDONED RESIDENCE	254 MCDOWELL ST	**	SPARTANBURG	SC	
29303	S127649330		VACANT RESIDENCE	254 MCDOWELL ST	**	SPARTANBURG	SC	
29303	S127621499		ABANDONED RESIDENCE	255 MCDOWELL ST	**	SPARTANBURG	SC	
29303	S127646430		VACANT RESIDENCE	255 MCDOWELL ST	**	SPARTANBURG	SC	
29303	S119112992		RESIDNCE	307 MCDOWELL ST		SPARTANBURG	SC	
29303	S127620992		WOFFORD COLLEGE - ABANDONED RESI	311 MCDOWELL ST		SPARTANBURG	SC	
29303	S127644485		WOFFORD COLLEGE - VACANT HOUSE	311 MCDOWELL ST		SPARTANBURG	SC	
29303	S127666911		ASIAN FOOD STORE	100 MCMILLAN DR		SPARTANBURG	SC	
29303	S118178505		MEAD CONTAINERS	MEAD CONTAINERS-PO BOX 4371	**	SPARTANBURG	SC	NPDES
29303	S120983178		RESIDENCE	1194 MELVIN ST		SPARTANBURG	SC	
29303	1000575710	110013762669	CLEMENTS AUTOMOTIVE INC	6011 MELVIN DR		SPARTANBURG	SC	RCRA-CESQG, FINDS
29303	1016145008	110055474160	TEKNA FILL, INC	140 METRO DR		SPARTANBURG	SC	RCRA-NonGen, FINDS
29303	1026228047		TEKNA FILL, INC.	140 METRO DR		SPARTANBURG	SC	SSTS
29303	1005519453	110001675009	BRIDGEPORT CHEMICAL INC	170 METRO DR		SPARTANBURG	SC	FINDS
29303	1000695839	SCD987589827	SIEMENS BUILDING TECHNOLOGIES INC	198 METRO DR		SPARTANBURG	SC	RCRA-NonGen
29303	S127625373		ABANDONED RESIDENCE	189 MILAN ST		SPARTANBURG	SC	
29303	S120983236		RESIDENCE	217 MILAN ST		SPARTANBURG	SC	
29303	S120983243		RESIDENCE	224 MILAN ST		SPARTANBURG	SC	
29303	S119119511		RESIDENCE	225 MILAN ST		SPARTANBURG	SC	
29303	S122421188		RESIDENCE	432 MILL ST		SPARTANBURG	SC	
29303	S122421192		RESIDENCE	438 MILL ST		SPARTANBURG	SC	
29303	S122421191		RESIDENCE	446 MILL ST		SPARTANBURG	SC	
29303	S122421190		RESIDENCE	452 MILL ST		SPARTANBURG	SC	
29303	S127664316		MILLIKEN - SPARTANBURG, SC	920 MILLIKEN RD		SPARTANBURG	SC	
29303	S127669180		MILLIKEN RESEARCH LAB 55 56	920 MILLIKEN RD		SPARTANBURG	SC	
29303	1009306177		MILLIKEN CHEMICAL, DIV OF MILLIKEN &	920 MILLIKEN RD M-206		SPARTANBURG	SC	SSTS
29303	1009306178		MILLIKEN CHEMICAL, DIV OF MILLIKEN &	920 MILLIKEN RD M-209		SPARTANBURG	SC	SSTS
29303	1005433458		MILLIKEN CHEMICAL, DIV OF MILLIKEN &	920 MILLIKEN RD M-400		SPARTANBURG		SSTS
29303	1026618849		MILLIKEN & COMPANY	920 MILLIKEN ROAD		SPARTANBURG	SC	PRP
29303	S120053225		SPARTAN MILLS	150 MILLPOND RD	**	SPARTANBURG	SC	BROWNFIELDS, VCP, ALLSITES, SHWS
29303	1027741573		TONY'S AUTO SALVAGE, INC,	412 MONKS GROVE CHURCH RD		SPARTANBURG	SC	
29303	1028074811	110071438107	TONY'S AUTO SALVAGE, INC,	412 MONKS GROVE CHURCH RD		SPARTANBURG	SC	FINDS
29303	A100267817	1913	CAREY MOVING & STORAGE INC	930 MONKS GROVE RD		SPARTANBURG	SC	AST
29303	S130282800		VICKY TONEY	300 MOUNT ZION RD		SPARTANBURG	SC	
29303	2020290153			322 MULLIGAN ST		SPARTENBURG	SC	ERNS
29303	A100205586	1912	LANCASTER TREE SERVICE	185 MYRTLE AVE		SPARTANBURG	SC	AST
29303	2020012529		N/A	N/A	**	SPARTANBURG	SC	HMIRS
29303	1027677508	110071404596	CONCRETE SUPPLY CO., LLC - SPARTAN	178 NATIONAL AVE		SPARTANBURG	SC	FINDS
29303	1027633967		CONCRETE SUPPLY CO., LLC - SPARTAN	178 NATIONAL AVE		SPARTANBURG	SC	
29303	S131583375		CONCRETE SUPPLY CO LLC - SPARTANB	178 NATIONAL AVENUE		SPARTANBURG	SC	AIRS
29303	1004779900	110002241752	PINNACLE COATING & CONVERTING INC	212 NATIONAL AVE		SPARTANBURG	SC	ICIS, RCRAInfo-SQG, FINDS
29303	S131583052		PINNACLE COATING & CONVERTING INC	212 NATIONAL AVENUE		SPARTANBURG	SC	AIRS
29303	9157486			NO.6 NESBIT DR	**	INMAN	SC	ERNS
29303	1000893282	110002232085	SPARTANBURG AUTOMOTIVE	1290 NEW CUT RD		SPARTANBURG	SC	VCP, AIRS, ICIS, RCRA-CESQG, SHWS, FINDS
29303	1016118276		SPARTANBURG AUTOMOTIVE INC	1290 NEW CUT ROAD		SPARTANBURG	SC	
29303	S108952034		PET DAIRY - UPSTAIRS OVER PRODUCTI	1291 NEW CUT RD		SPARTANBURG	SC	AIRS, SPILLS
29303	1000110067	SCD982099913	PET DAIRY	1291 NEW CUT RD		SPARTANBURG	SC	RCRA-CESQG
29303	1017426900	29305LNDSN12	DFA DAIRY BRANDS FLUID LLC DBA PET	1291 NEW CUT RD		SPARTANBURG	SC	TRIS
29303	2018232338			1291 NEW CUT RD		SPARTANBURG	SC	ERNS
29303	1004592803		LAND-O-SUN DAIRIES INC	1291 NEW CUT RD		SPARTANBURG	SC	
29303	2019261285			1291 NEW CUT RD		SPARTANBURG	SC	ERNS
29303	1026039881		DFA DAIRY BRANDS FLUID, LLC DBA PET	1291 NEW CUT ROAD		SPARTANBURG	SC	RMP
29303	1014201851		LAND O SUN DAIRY	1291 NEW CUT ROAD		SPARTANBURG	SC	RMP
29303	1016119626	110000352902	DFA DAIRY BRANDS FLUID, LLC DBA PET	1291 NEW CUT ROAD		SPARTANBURG	SC	FINDS
29303	S105528121		INA BEARING CO. INC.	1298 NEW CUT RD		SPARTANBURG	SC	BROWNFIELDS, VCP, UIC, SHWS, SPILLS
29303	1000104072	110000352840	INA USA CORPORATION PLANT IV	1298 NEW CUT RD.		SPARTANBURG	SC	CERCLIS-NFRAP, RCRA-CESQG, FINDS
29303	1028689091		FIRST CHOICE FOOD STORE	1301 NEW CUT RD		SPARTANBURG	SC	
29303	1021313410		A & U INC	1301 NEW CUT RD		SPARTANBURG	SC	EDR Historical Auto Stations
29303	U003623824	12109	FIRST CHOICE FOOD STORE	1301 NEW CUT RD		SPARTANBURG	SC	LUST, UST
29303	2017010159		133 NEW CUT RD	133 NEW CUT RD		SPARTANBURG	SC	HMIRS
29303	1007837739	110020017300	THE RESERVE LLC	1404 NEW CUT RD		SPARTANBURG	SC	FINDS
29303	1007235621	110017070499	ARKK ROOFING	1776 NEW CUT RD		SPARTANBURG	SC	FINDS
29303	S119116371		MICHELIN - US3 FACILITY - ROOF HVAC G	1785 NEW CUT RD		SPARTANBURG	SC	
29303	S119114514		MICHELIN - MAYFLOWER - OFFICES	1785 NEW CUT RD		SPARTANBURG	SC	

EDR ZIP Code Scan Report

ZIP	EDR-ID	Facility ID	Name	Address	Map/Dir/Dist	City	State	Databases
29303	1016950349		MICHELIN NORTH AMERICA INC	1785 NEW CUT RD		SPARTANBURG	SC	TSCA
29303	S119116203		MICHELIN - US 3 FACILITY - ROOF EQUIPI	1785 NEW CUT RD		SPARTANBURG	SC	
29303	1007255903	110017288148	MICHELIN NORTH AMERICA INC	1785 NEW CUT RD		SPARTANBURG	SC	FINDS
29303	1023391217	110067100274	DELL CHEMICAL CO	1905 NEW CUT RD		SPARTANBURG	SC	FINDS
29303	1004593884	29303PXCHM19	APEXICAL INC	1905 NEW CUT RD		SPARTANBURG	SC	TRIS
29303	1012195146		DELL CHEMICAL CO	1905 NEW CUT RD		SPARTANBURG	SC	SSTS
29303	S108281561		APEXICAL INC	1905 NEW CUT RD		SPARTANBURG	SC	AIRS
29303	1016177985	110000917517	APEXICAL INC	1905 NEW CUT RD.		SPARTANBURG	SC	ICIS, FINDS
29303	1009509882		APEX CHEMICAL CORPORATION	1905 NEW CUT ROAD		SPARTANBURG	SC	FTTS
29303	1011445161	110035921731	CROWDER INDUSTRIAL CONSTRUCTION	1990 NEW CUT RD		SPARTANBURG	SC	FINDS
29303	S127624379		CROWDER CONATRUCTION	1990 NEW CUT RD		SPARTANBURG	SC	
29303	1010385824		CROWDER CONSTRUCTION	1990 NEW CUT RD		SPARTANBURG	SC	AIRS
29303	1004780242	SCD982100166	CROWDER INDUSTRIAL CONSTRUCTION	1990 NEW CUT RD		SPARTANBURG	SC	RCRA-CESQG
29303	1016118261	110002241084	WESTINGHOUSE ELECTRIC COMPANY	1990 NEW CUT ROAD		SPARTANBURG	SC	FINDS
29303	U003623116	8281	SAI OF SPARTANBURG	2030 NEW CUT RD		SPARTANBURG	SC	LUST, UST
29303	1022147293		CHEVRON TRESCOT 1	2030 NEW CUT RD		SPARTANBURG	SC	EDR Historical Auto Stations
29303	S127665085		VACANT STORE	2030 NEW CUT RD		SPARTANBURG	SC	
29303	S127659805		MILLENIUM I I - MAIN STORE	2030 NEW CUT RD		SPARTANBURG	SC	
29303	1028701028		AR&R INVESTMENT	2030 NEW CUT RD		SPARTANBURG	SC	
29303	S127659803		MILLENIUM I I - REST ROOMS	2030 NEW CUT RD		SPARTANBURG	SC	
29303	1007232620	110017039257	TRESCOT 1	2030 NEW CUT RD		SPARTANBURG	SC	FINDS
29303	U003622478	11924	DALJIT INC DBA VIRK FOOD STOR	2055 NEW CUT RD		SPARTANBURG	SC	RCR, LUST, UST
29303	1028688925		DALJIT INC DBA VIRK FOOD STORE	2055 NEW CUT RD		SPARTANBURG	SC	
29303	1020692020		SUNOCO INC	2055 NEW CUT RD		SPARTANBURG	SC	EDR Historical Auto Stations
29303	1029186100		WESTROCK-SOUTHERN CONTAINER, LLC	2060 NEW CUT RD		SPARTANBURG	SC	
29303	1007239303	110017108681	WESTROCK-SOUTHERN CONTAINER LLC	2060 NEW CUT RD		SPARTANBURG	SC	FINDS
29303	1028693591		SOUTHERN CONTAINER CORP	2060 NEW CUT RD		SPARTANBURG	SC	
29303	U004018284	18390	SOUTHERN CONTAINER CORP	2060 NEW CUT RD		SPARTANBURG	SC	UST
29303	S131583058		WESTROCK - SOUTHERN CONTAINER LL(	2060 NEW CUT ROAD		SPARTANBURG	SC	AIRS
29303	1020919119		PIEDMONT CONVENIENCE INC	2380 NEW CUT CIR		SPARTANBURG	SC	EDR Historical Auto Stations
29303	1024711345	110070505885	CONTEC INC. NEW CUT ROAD	2680 NEW CUT ROAD		SPARTANBURG	SC	FINDS
29303	1005602666	110001675321	MOLD MASTERS INJECTIONEERING	2751 NEW CUT RD		SPARTANBURG	SC	FINDS
29303	1026697740	110070871305	AGA TAG SOLAR III LLC	2772 NEW CUT ROAD		SPARTANBURG	SC	FINDS
29303	1024893998	SCR000785881	ANTOLIN SPARTANBURG ASSEMBLY	2781 NEW CUT RD		SPARTANBURG	SC	RCRA-CESQG
29303	1024727255	110070516351	ANTOLIN SPARTANBURG ASSEMBLY	2781 NEW CUT RD		SPARTANBURG	SC	FINDS
29303	1029147421		MOTUS SPARTANBURG ASSEMBLY LLC	2781 NEW CUT ROAD		SPARTANBURG	SC	
29303	1028120712	110071501923	MOTUS SPARTANBURG ASSEMBLY LLC	2781 NEW CUT ROAD		SPARTANBURG	SC	FINDS
29303	1026697739	110070871304	ATOOD SOLAR III LLC	2782 NEW CUT ROAD		SPARTANBURG	SC	FINDS
29303	1021529098		RED WHITE & BLUE GROCERY	3001 NEW CUT RD	**	SPARTANBURG	SC	EDR Historical Auto Stations
29303	1004780729	SCD987596467	MARGARD TRANSMISSION	7200 NEW VALLEY FALLS RD	**	SPARTANBURG	SC	RCRA-CESQG
29303	1016184849	110002190441	MARGARD TRANSMISSION	7200 NEW VLY FALLS RD		SPARTANBURG	SC	FINDS
29303	1007226242	110016973756	METROPOLITAN SUB DIST B	7300 NEW VALLEY FALLS RD	**	SPARTANBURG	SC	FINDS
29303	U003523586	8243	METROPOLITAN SUB DIST B	7300 NEW VALLEY FALLS RD		SPARTANBURG	SC	UST
29303	1028700993		METROPOLITAN SUB DIST B	7300 NEW VALLEY FALLS RD		SPARTANBURG	SC	
29303	1021807418		MR ZIP INC	7624 NEW VALLEY FALLS RD	**	SPARTANBURG	SC	EDR Historical Auto Stations
29303	1016184844	110002190192	SUPERIOR DIESEL SALES AND SERVICES	I85 NEW CUT RD EXIT 72A		SPARTANBURG	SC	FINDS
29303	1000215519	SCD055915946	SUPERIOR DIESEL SALES & SERV	I85 NEW CUT RD EXIT 72A		SPARTANBURG	SC	RCRA-CESQG
29303	U003524499	8078	R J R MECHANICAL INC	NEW CUT AT BOND PARK	**	SPARTANBURG	SC	LUST, UST
29303	1028700831		R J R MECHANICAL INC	NEW CUT AT BOND PARK	**	SPARTANBURG	SC	
29303	1007227012	110016981550	R J R MECHANICAL INC	NEW CUT AT BOND PARK	**	SPARTANBURG	SC	FINDS
29303	1007256534	110017294649	SIGSBEE SERVICE STATION	NEWCUT RD & TAYLOR COLQUITT RD		SPARTANBURG	SC	FINDS
29303	1005791539	110002182664	WAYNE HUNTER	224 NORRIS RD		SPARTANBURG	SC	FINDS
29303	S127643735		USAF - MILITARY FAMILY HOUSING	2311 O'NEAL AVE		CHARLESTON	SC	
29303	S127616971		CLEVELAND CHAPEL	494 OAKTREE ROAD		SPARTANBURG	SC	
29303	S123163440		108 OCONEE DR BASEMENT ROOM	108 OCONEE DR		SPARTANBURG	SC	
29303	1020768528		BISHOP ROBERT F	OFF I-85	**	SPARTANBURG	SC	EDR Historical Auto Stations
29303	1021220235		BISHOP ROBERT F	OFF I-85	**	SPARTANBURG	SC	EDR Historical Auto Stations
29303	1007240936	110017125957	TRITON INCORPORATED	1460 OLD BOILING SPRINGS HWY	**	SPARTANBURG	SC	FINDS
29303	U003526098	8623	TRITON INCORPORATED	1460 OLD BOILING SPRINGS HWY		SPARTANBURG	SC	LUST, UST
29303	1028701359		TRITON INCORPORATED	1460 OLD BOILING SPRINGS HWY	**	SPARTANBURG	SC	
29303	1004595361	110001668044	EXXON:SPARTANBURG	1783 OLD UNION RD	**	SPARTANBURG	SC	FINDS
29303	S119117613		MAIREC	230 OLD CONVERSE RD		SPARTANBURG	SC	
29303	1007227380	110016985333	LATHAN BROS INC	2309 OLD FURNACE RD		SPARTANBURG	SC	FINDS
29303	1028692653		LATHAN BROTHERS INC	2309 OLD FURNACE RD		SPARTANBURG	SC	

EDR ZIP Code Scan Report

ZIP	EDR-ID	Facility ID	Name	Address	Map/Dir/Dist	City	State	Databases
29303	U002234776	17096	LATHAN BROTHERS INC	2309 OLD FURNACE RD		SPARTANBURG	SC	LUST, UST
29303	S127560118			273 OLD LOWE RD		SPARTANBURG	SC	
29303	1027296312	110071283846	EXETER PORTABLE	278 OLD LOWE RD		SPARTANBURG	SC	FINDS
29303	S105736169		THOMPSON FUNERAL HOME	303 OLD HOWARD GAP RD		SPARTANBURG	SC	SHWS
29303	1001081380	110002242047	L&M QUALITY TEXTILE REPAIR	312 OLD FISH CAMP RD		SPARTANBURG	SC	RCRA-NonGen, FINDS
29303	1007228441	110016996278	QUINN CHIROPRACTIC	479 OLD BOILING SPRINGS RD		SPARTANBURG	SC	FINDS
29303	S127616956		OLD BOILING SPRINGS RD	502 OLD BOILING SPRINGS ROAD		SPARTANBURG	SC	
29303	1000380849	SCD057554404	HERSEY PROD INC	OLD VALLEY FALLS RD		SPARTANBURG	SC	RCRA-NonGen
29303	1026180387		BERICAP SC LLC	1300 MT OLIVE RD		COWPENS	SC	
29303	1019328060	110070747270	BERICAP SC LLC	1300 MT OLIVE RD		COWPENS	SC	RCRAInfo-SQG, FINDS
29303	1010331941	SCR000768218	AURIA-SPARTANBURG, INC	ONE AUSTRIAN WAY		SPARTANBURG	SC	RCRAInfo-SQG
29303	S109515667		SPARTAN FOODS OF AMERICA INC	4250 ORCHARD PARK BLVD		SPARTANBURG	SC	AIRS
29303	1012088146	110038445297	CARDIN FOODS INC.	4250 ORCHARD PARK BLVD.		SPARTANBURG	SC	FINDS
29303	S131583096		CARDIN FOODS INC	4250 ORCHARD PARK BOULEVARD		SPARTANBURG	SC	AIRS
29303	1014908629		BEAUMONT - MILL TRACT	ORCHARD STREET		SAPRTANBURG	SC	US BROWNFIELDS
29303	1016359730	110044215024	BEAUMONT - MILL TRACT	ORCHARD STREET	**	SPARTANBURG	SC	FINDS
29303	S127643510		WOFFORD COLLEGE VACANT HOUSE	587 OSAGE RD		SPARTANBURG	SC	
29303	S113669561			608 OVERHILL CIR		SPARTANBURG	SC	
29303	1026603181		HOKE	P.O.BOX 4866	**	SPARTANBURG	SC	PRP
29303	S106234016		PARCEL 1 NEAR I85 DISTRIBUTION CENT	PARCEL 1 TAX MAP # 6-12-00-068.06	**	SPARTANBURG	SC	SHWS
29303	S105899980		PARCEL 2 NEAR I85 DISTRIBUTION CENT	PARCEL 2 TAX MAP # 6-12-00-068.11	**	SPARTANBURG	SC	SHWS
29303	S105899981		PARCEL 3 NEAR I85 DISTRIBUTION CENT	PARCEL 3 TAX MAP # 6-12-00-068.04	**	SPARTANBURG	SC	SHWS
29303	S107997632		PARCEL 4 NEAR I85 DISTRIBUTION CENT	PARCEL 4 TAX MAP #6-12-15-005.00	**	SPARTANBURG	SC	SHWS
29303	1007235690	110017071185	CARLISLE AUTO STOP	4596 PARIS BRIDGE RD		SPARTANBURG	SC	FINDS
29303	1028688076		ATCHISON TRANSPORTATION SERVICE	120 INTERSTATE PARK		SPARTANBURG	SC	
29303	U003622586	11003	ATCHISON TRANSPORTATION SERVICE	120 INTERSTATE PARK		SPARTANBURG	SC	LUST, UST
29303	1016875795	110059782490	SERVICE MASTER CLEAN	123 INTERSTATE PARK		SPARTANBURG	SC	FINDS
29303	1012004458	110038271465	STERLING CONTRACT PACKAGING INC	139 INTERSTATE PARK		SPARTANBURG	SC	FINDS
29303	1021180195		PORTERS QUICK SHOP INC	3601 PARRIS BRIDGE RD	**	SPARTANBURG	SC	EDR Historical Auto Stations
29303	1021162820		PORTERS QUICK SHOP INC	3601 PARRIS BRIDGE ROAD	**	SPARTANBURG	SC	EDR Historical Auto Stations
29303	1007225425	110016965159	COMBO CORNER	3840 PARRIS BRIDGE RD		SPARTANBURG	SC	FINDS
29303	U003887561	18677	COMBO STOP	3840 PARRIS BRIDGE RD		SPARTANBURG	SC	UST
29303	1028693864		COMBO STOP	3840 PARRIS BRIDGE RD	**	SPARTANBURG	SC	
29303	U003623800	11883	CARLISLE AUTO STOP	4596 PARRIS BRIDGE RD		SPARTANBURG	SC	LUST, UST
29303	1028688889		CARLISLE AUTO STOP	4596 PARRIS BRIDGE RD		SPARTANBURG	SC	
29303	1004780815	110002190593	DEANS BODY SHOP	5620 PARRIS BRIDGE RD		SPARTANBURG	SC	RCRA-CESQG, FINDS
29303	1020627607		PORTERS QUICK SHOP INC	PARRIS BRIDGE RD	**	SPARTANBURG	SC	EDR Historical Auto Stations
29303	1020805254		PORTERS QUICK SHOP GR & GAS	PARRIS BRIDGE RD	**	SPARTANBURG	SC	EDR Historical Auto Stations
29303	S127022904		KAREN FRADY	1159 PEACH VALLEY CIR		SPARTANBURG	SC	
29303	S119119514		RESIDENCE	159 W PEARL ST		SPARTANBURG	SC	
29303	S127645117		WOFFORD COLLEGE - VACANT HOUSE	167 E PEARL ST		SPARTANBURG	SC	
29303	S127645047		WOFFORD COLLEGE VACANT HOUSE	169 E PEARL ST		SPARTANBURG	SC	
29303	S127631915		ABANDONED RESIDENCE	169 E PEARL ST		SPARTANBURG	SC	
29303	S127645046		WOFFORD COLLEGE VACANT HOUSE	175 E PEARL ST		SPARTANBURG	SC	
29303	S127621072		ABANDONED RESIDENCE	179 E PEARL ST		SPARTANBURG	SC	
29303	S127632134		WOFFORD COLLEGE RESIDENCE	183 PEARL ST	**	SPARTANBURG	SC	
29303	S127647124		WOFFORD COLLEGE OWNED RESIDENCE	183 PEARL ST	**	SPARTANBURG	SC	
29303	S128050397		187 EAST PEARL STREET HOUSE	187 EAST PEARL STREET HOUSE		SPARTANBURG	SC	
29303	S127643509		VACANT HOUSE @ WOFFORD COLLEGE	217 E PEARL ST		SPARTANBURG	SC	
29303	S127625853		UNOCCUPIED RESIDENCE	185 PIEDPONT AVE	**	SPARTANBURG	SC	
29303	S127626534		UNOCCUPIED RESIDENCE	242 PIERPOINT AVE		SPARTANBURG	SC	
29303	S123343845		RESIDENTIAL HOME	424 PIERPOINT AVE EXT		SPARTANBURG	SC	
29303	S127625832		UNOCCUPIED RESIDENCE	158 PIERPONT AVE		SPARTANBURG	SC	
29303	S127652073		UNOCCUPIED RESIDENCE	158 PIERPONT AVE		SPARTANBURG	SC	
29303	S127625855		UNOCCUPIED RESIDENCE	195 PIERPONT AVE		SPARTANBURG	SC	
29303	S127652123		UNOCCUPIED RESIDENCE	195 PIERPONT AVE		SPARTANBURG	SC	
29303	S127625854		UNOCCUPIED RESIDENCE	197 PIERPONT AVE		SPARTANBURG	SC	
29303	S127652129		UNOCCUPIED RESIDENCE	197 PIERPONT AVE		SPARTANBURG	SC	
29303	1000172542	110002241672	QUICK AS A WINK NUMBER 47	1000 N PINE ST		SPARTANBURG	SC	RCRA-NonGen, FINDS
29303	1007225645	110016967380	PLEMMONS CHIROPRACTIC - SPARTANB	1000 N PINE ST		SPARTANBURG	SC	FINDS
29303	S127663939		1000 N PINE ST SPARTANBURG	1000 N PINE ST		SPARTANBURG	SC	
29303	S105621633		1000 N. PINE ST #28, SPARTANBURG	1000 N PINE ST #28		SPARTANBURG	SC	DRYCLEANERS, SHWS
29303	S127645807		BENSON NISSAN CADILLAC (FORMER OF	1100 N PINE ST		SPARTANBURG	SC	
29303	S119110724		BENSON NISSAN SALES BUILDING - REST	1100 N PINE ST		SPARTANBURG	SC	
29303	S119115800		BENSON NISSAN SALES BUILDING - REST	1100 N PINE ST		SPARTANBURG	SC	
29303	S127637690		RESIDENCE - 215 PINE GROVE MANOR, S	215 PINE GROVE MANOR		SPARTANBURG	SC	
29303	S127637691		RESIDENCE - 217 PINE GROVE MANOR, S	217 PINE GROVE MANOR		SPARTANBURG	SC	

EDR ZIP Code Scan Report

ZIP	EDR-ID	Facility ID	Name	Address	Map/Dir/Dist	City	State	Databases
29303	1024365789	110070262217	THE CASE INSTITUTE, INC.	234 PINE FOREST ROAD EXT.		GREENVILLE	SC	FINDS
29303	1025485657		DUKE ENERGY CAROLINAS/SPARTANBUI	684 N PINE ST		SPARTANBURG	SC	
29303	1016185060	110002241761	PIEDMONT NATURAL GAS	686 N PINE ST		SPARTANBURG	SC	FINDS
29303	1021640772		BEAUMONT ESSO SERVICENTER	689 N PINE ST		SPARTANBURG	SC	EDR Historical Auto Stations
29303	1021283539		PANTRY INC	691 N PINE ST		SPARTANBURG	SC	EDR Historical Auto Stations
29303	1020488447		WOODS AMERICAN SERVICE STATION	691 S PINE ST		SPARTANBURG	SC	EDR Historical Auto Stations
29303	1001013805	SC0000972026	PEACH AUTO PAINTING & COLLISION INC	697 N PINE ST		SPARTANBURG	SC	RCRA-NonGen
29303	1016182124	110001673895	PEACH AUTO PAINTING AND COLLISION S	697 NORTH PINE STREET		SPARTANBURG	SC	FINDS
29303	1015750271	SCR000775577	WALGREENS 19511	786 NORTH PINE STREET		SPARTANBURG	SC	RCRA-CESQG
29303	1026011923		WALGREENS 19511	786 NORTH PINE STREET		SPARTANBURG	SC	
29303	1016371536	110046539947	WALGREENS 19511	786 NORTH PINE STREET		SPARTANBURG	SC	FINDS
29303	1000575866	110002241805	PRECISION TUNE	799 N PINE ST		SPARTANBURG	SC	RCRA-CESQG, FINDS
29303	S126293489		TACO BELL - 800 N PINE STREET, SPARTA	800 N PINE ST		SPARTANBURG	SC	
29303	1020452499		SOUTHARDS ATLANTIC SERVICE STN	800 N PINE ST		SPARTANBURG	SC	EDR Historical Auto Stations
29303	1020545686		PINEWOOD TEXACO SERVICE STN	991 N PINE		SPARTANBURG	SC	EDR Historical Auto Stations
29303	1000449082	110002241725	SALARY STATION-204830076	991 NORTH PINE STREET		SPARTANBURG	SC	RCRA-NonGen, FINDS
29303	1007226782	110016979224	CORNER MART 24	991 PINE ST		SPARTANBURG	SC	FINDS
29303	S109516061		CORNER MART 24	991 PINE ST		SPARTANBURG	SC	UIC
29303	U003623103	8278	POP TOP #1	991 PINE ST		SPARTANBURG	SC	GWCI, RCR, LUST, UST
29303	1028701024		CORNER MART 24	991 PINE ST		SPARTANBURG	SC	
29303	1020627639		K O OIL	N PINE ST	**	SPARTANBURG	SC	EDR Historical Auto Stations
29303	1020457335		K O OIL	N PINE STREET	**	SPARTANBURG	SC	EDR Historical Auto Stations
29303	1014908623		BEAUMONT - LAND TRACT	N. PINE AND ISOM STREETS		SPARTANBURG	SC	US BROWNFIELDS
29303	1016359666	110044214276	BEAUMONT - LAND TRACT	N. PINE AND ISOM STREETS		SPARTANBURG	SC	FINDS
29303	S113669038			101 PINEWOOD PL		SPARTANBURG	SC	
29303	1016186342	110002466108	UPS TRUCK LEASING	120 INTERSTATE PK		SPARTANBURG	SC	FINDS
29303	S119118073		HIGH POINT ACADEMY	6655 POTTERY RD		SPARTANBURG	SC	
29303	S119116731		RESIDENCE	279 PRESTON ST		SPARTANBURG	SC	
29303	1000208149	110001668286	PERANNATOR NA INC	348 PRESTON ST		SPARTANBURG	SC	RCRA-NonGen, FINDS
29303	S127022972		JESSICA MABRY	819 PRIMROSE LN		SPARTANBURG	SC	
29303	S123163685		DEICHMAN RESIDENCE	220 QUARTERMASTER RD		SPARTANBURG	SC	
29303	S118176077			21 RACHEL CT		SPARTANBURG	SC	
29303	1008009690	110002259680	RAINBOW PARK MHP	105 RAINBOW PARK DR		SPARTANBURG	SC	FINDS
29303	1007241652	110017133403	L C WYATT	33O RAINBOW LAKE RD	**	BOILING SPRINGS	SC	FINDS
29303	1028691007		L C WYATT	33O RAINBOW LAKE RD	**	BOILING SPRINGS	SC	
29303	U003930278	14833	L C WYATT	33O RAINBOW LAKE RD	**	BOILING SPRINGS	SC	UST
29303	S119119512		RESIDENCE	172 RAINDROP ST		SPARTANBURG	SC	
29303	S119120779		SINGLE FAMILY HOME	183 RAINDROP ST		SPARTANBURG	SC	
29303	S127022613		184 RAINDROP STREET RESIDENCE	184 RAINDROP STREET		SPARTANBURG	SC	
29303	S119121889		RESIDENCE	193 RAINDROP ST		SPARTANBURG	SC	
29303	S127629612		ABANDONDED RESIDENCE	208 RAINDROP ST		SPARTANBURG	SC	
29303	S119121315		VACANT RESIDENCE	213 RAINDROP ST		SPARTANBURG	SC	
29303	1004780223	110002242118	JAKES PAINT & BODY SHOP	107 RANCH ROAD		SPARTANBURG	SC	RCRA-NonGen, FINDS
29303	2022332340			213 RANCH RD		SPARTANBURG	SC	ERNS
29303	S120981307		MCCUE RESIDENCE	10 RAVENWOOD LN		SPARTANBURG	SC	
29303	S127670152		FORMER STATE FARM INSURANCE OFFIC	1611A REIDVILLE RD	**	SPARTANBURG	SC	
29303	S127637940		HOUSE @ 1637 REIDVILLE RD, SPARTANE	1637 REIDVILLE RD	**	SPARTANBURG	SC	
29303	S127637972		RESIDENCE	1637 REIDVILLE RD	**	SPARTANBURG	SC	
29303	S127619498		BP STATION @ 1994 REIDVILLE RD	1994 REIDVILLE RD		SPARTANBURG	SC	
29303	S127637955		BP STATION CARWASH	1994 REIDVILLE RD		SPARTANBURG	SC	
29303	S127670150		BP STATION @ 1994 REIDVILLE RD, SPAR	1994 REIDVILLE RD		SPARTANBURG	SC	
29303	S127637959		BP STATION	1994 REIDVILLE RD		SPARTANBURG	SC	
29303	1028687821		PANTRY 3293 DBA DEPOT	1994 REIDVILLE RD		SPARTANBURG	SC	
29303	U003666058	10691	PANTRY 3293 DBA DEPOT	1994 REIDVILLE RD		SPARTANBURG	SC	GWCI, RCR, LUST, UST
29303	S127670177		BP STATION @ 1994 REIDVILLE RD, SPAR	1994 REIDVILLE RD		SPARTANBURG	SC	
29303	S127637968		WAFFLE HOUSE	1998 REIDVILLE RD		SPARTANBURG	SC	
29303	S127670149		WAFFLE HOUSE @ 1998 REIDVILLE RD, S	1998 REIDVILLE RD		SPARTANBURG	SC	
29303	1007258725	110017317697	PALMETTO GAS AND FOOD	201 REIDVILLE RD		SPARTANBURG	SC	FINDS
29303	S127619091		SC DOT- HOUSE AT 819 EAST BLACKSTO	RESIDENTIAL HOUSE, 819 E BLACKSTOC	**	SPARTANBURG	SC	
29303	S127618432		W G SANDERS MIDDLE SCHOOL	RICHLAND COUNTY SCHOOL DISTRICT O	**	COLUMBIA	SC	
29303	S119116707		RESIDENCE	147 RIDGE ST		SPARTANBURG	SC	
29303	S131449004		ABANDONED RESIDENCE - 625 RILEY CT	625 RILEY COURT		SPARTANBURG	SC	
29303	S127635239		OLD ROCK HILL SCHOOL DISTRICT #5 SC	RIVER ST	**	DUNCAN	SC	
29303	S127669777		OLD ROCK HILL SCHOOL DISTRICT #5 ST	RIVER ST	**	DUNCAN	SC	

EDR ZIP Code Scan Report

ZIP	EDR-ID	Facility ID	Name	Address	Map/Dir/Dist	City	State	Databases
29303	S130547400			110 RIVERGATE TRACE		SPARTANBURG	SC	
29303	S117884563			15 ROBINGATE CT		SPARTANBURG	SC	
29303	S118177365		NORTHSIDE ROBO CAR WASH INC	ROBO CAR WASH-364 WHITNEY RD	**	SPARTANBURG	SC	NPDES
29303	1000875844	110002190290	PETTIT WASTE OIL SERVICE	173 ROSEWOOD ST		SPARTANBURG	SC	RCRA-NonGen, FINDS
29303	S118176098			403 ROWLAND AVE		SPARTANBURG	SC	
29303	1020634218		CANTRELL AMERICAN SERVICE STN	RURAL ROUTE 13	**	SPARTANBURG	SC	EDR Historical Auto Stations
29303	S126293760		SAGE COTTON BLOSSOM	295 SAGE BROADCAST DR	**	SPARTANBURG	SC	
29303	1008408833		SPARTANBURG GAS ELECTRIC LIGHT AN	E SAINT JOHN STREET	P, NNW, 1/4 - 1/2	SPARTANBURG	SC	Manufactured Gas Plants
29303	S126293818		STRUCTURE	688 SAXON AVE		SPARTANBURG	SC	
29303	S120053147			178 SCRUGGS AVE		SPARTANBURG	SC	
29303	1016123780	110010172473	SHERWIN WILLIAMS COMPANY	389 SEPENTINE DRIVE		SPARTANBURG	SC	FINDS
29303	S127624171		SPARTANBURG HOSPITAL FOR RESTORA	289 SERPENTINE DR		SPARTANBURG	SC	
29303	S123343841		RESTORATIVE CARE	385 SERPENTINE RD		SPARTANBURG	SC	
29303	1007259087	110017321352	SPARTANBURG STEREOTACTIC BREAST	387-B SERPENTINE DR		SPARTANBURG	SC	FINDS
29303	S127628311		SPARTANBURG MEDICAL CENTER RESTO	389 SERPENTINE CARE		SPARTANBURG	SC	
29303	1007275724		DOCTORS MEMORIAL HOSPITAL	389 SERPENTINE DR		SPARTANBURG	SC	FTTS
29303	S131582995		SPARTANBURG HOSPITAL FOR RESTORA	389 SERPENTINE DRIVE		SPARTANBURG	SC	AIRS
29303	S127652045		SPARTANBURG UROLOGY SURGICENTER	391 SERPENTINE DR		SPARTANBURG	SC	
29303	1007241083	110017127474	RONALD J LONG MD	391 SERPENTINE DR STE 250		SPARTANBURG	SC	FINDS
29303	1007228339	110016995233	SPARTANBURG EAR NOSE AND THROAT	397 SERPENTINE DR		SPARTANBURG	SC	FINDS
29303	S127622464		SPARTANBURG HOSPITAL FOR RESTORI	389 SERPINTINE DR		SPARTANBURG	SC	
29303	S127624249		SPARTANBURG HOSPITAL FOR RESTORA	389 SERPINTINE DR		SPARTANBURG	SC	
29303	S127624844		SPARTANBURG HOSPITAL FOR RESTORA	389 SERPINTINE DR		SPARTANBURG	SC	
29303	S127623362		SPARTANBURG HOSPITAL FOR RESTORA	389 SERPINTINE DR		SPARTANBURG	SC	
29303	S127624301		PALMETTO INFUSION SERVICES	397 SERPINTINE DR		SPARTANBURG	SC	
29303	S127623069		RESIDENCE	525 SHA LN		SPARTANBURG	SC	
29303	1008220192	110022430074	GLENN EASLER/SHA LANE MINE	SHAL LN	**	SPARTANBURG	SC	FINDS
29303	S127664299		RESIDENCE	221 SHORT HILL ST		SPARTANBURG	SC	
29303	S127659958		RESIDENCE	221 SHORT HILL ST		SPARTANBURG	SC	
29303	S127664301		RESIDENCE	225 SHORT HILL ST		SPARTANBURG	SC	
29303	S127664562		SPARTANBURG COMMUNITY COLLEGE R	225 SHORT HILL ST		SPARTANBURG	SC	
29303	S127665370		RESIDENCE	225 SHORT HILL ST		SPARTANBURG	SC	
29303	S127659969		RESIDENCE	225 SHORT HILL ST		SPARTANBURG	SC	
29303	S127022141		437 SHORT ALLEN STREET SPARTANBUR	437 SHORT ALLEN STREET		SPARTNBURG	SC	
29303	S127021690		437 SHORT ALLEN STREET SPARTANBUR	437 SHORT ALLEN STREET		SPARTNBURG	SC	
29303	1012216470	110040485454	FREEMAN GAS	320 SIBLEY ST		UNA	SC	FINDS
29303	S128050642		150 SIMMONS ROAD-RESIDENCE	150 SIMMONS ROAD		SPARTANBURG	SC	
29303	S130566891		FORMER GULF STATION	100 SIMUEL RD		SPARTANBURG	SC	LUST
29303	U004425230		FORMER GULF STATION	100 SIMUEL RD		SPARTANBURG	SC	UST
29303	1000575721	110002241770	PLUMLEYS CHEVRON	106 SIMUEL RD		SPARTANBURG	SC	RCRA-CESQG, FINDS
29303	1024711328	110070505868	ARCHER WESTERN CONSTRUCTION, LLC	425 SIMUEL ROAD		SPARTANBURG	SC	FINDS
29303	1024710753	110070505291	CONCRETE SUPPLY - SPARTANBURG	467 SIMUEL RD		SPARTANBURG	SC	FINDS
29303	1000367432	110002231291	CONCRETE SUPPLY CO LLC SPARTANBU	475 SIMUEL RD		SPARTANBURG	SC	ICIS, RCRA-CESQG, FINDS
29303	S128927009		METROMONT PRESTRESS - SPARTANBUI	475 SIMUEL RD		SPARTANBURG	SC	AIRS
29303	1019887771	110069566847	METROMONT PRESTRESS - SPARTANBUI	475 SIMUEL RD		SPARTANBURG	SC	FINDS
29303	S129312870		CONCRETE SUPPLY CO LLC - SPARTANB	475 SIMUEL RD		SPARTANBURG	SC	AIRS
29303	S128926963		CONCRETE SUPPLY CO LLC SPARTANBU	475 SIMUEL RD		SPARTANBURG	SC	AIRS
29303	1017426901	2930WCMXSP47	CONCRETE SUPPLY CO LLC SPARTANBU	475 SIMUEL RD		SPARTANBURG	SC	TRIS
29303	1017374158	110061067517	OLDCASTLE ADAMS SPARTANBURG	475 SIMUEL RD		SPARTANBURG	SC	FINDS
29303	1014835768	110041188078	METROMONT:SPARTANBURG I-85	475 SIMUEL RD		SPARTANBURG	SC	FINDS
29303	1021665950		DRAYTON SERVICE CENTER	1405 SKYLANE	**	SPARTANBURG	SC	EDR Historical Auto Stations
29303	S126294250		NORTHEASTERN RESIDENCE	146 SMITH CIRCLE		SPARTANBURG	SC	
29303	S126294249		USC UPSTATE WESTERN RESIDENCE	146 SMITH CIRLE		SPARTANBURG	SC	
29303	S127664302		RESIDENCE	229 SOUTHERN AVE		SPARTANBURG	SC	
29303	1007237294	110017087926	SPARTAN UNDIES/DV-UNITED MERCH	SPARTAN UNDIES PO BOX 5109	**	SPARTANBURG	SC	FINDS
29303	S127618319		RESIDENCE 1420 SKYLYN DR	SPARTANBURG	**	SPARTANBURG	SC	
29303	1005792311	110002312774	JAMES H HENDRIX ELEMENTARY SCHOO	SPARTANBURG COUNTY SCHOOL 2	**	BOILING SPRINGS	SC	FINDS
29303	2020286750			SPARTANBURG RAIL YARD	**	SPARTANBURG	SC	ERNS
29303	S127631050		SPARTANBURG REGIONAL - #5 EQUIPME	SPARTANBURG REGIONAL MEDICAL CEN	**	SPARTANBURG	SC	
29303	S127631022		#5 EQUIPMENT ROOM ---REVISED DATES	SPARTANBURG REGIONAL MEDICAL CEN	**	SPARTANBURG	SC	
29303	S127625424		SPARTANBURG REGIONAL MEDICAL CEN	SPARTANBURG REGIONAL MEDICAL CEN	**	SPARTANBURG	SC	
29303	S127619137		SPARTANBURG REGIONAL MEDICAL CEN	SPARTANBURG REGIONAL MEDICAL CEN	**	SPARTANBURG	SC	
29303	S127625627		SPARTANBURG REGIONAL MEDICAL CEN	SPARTANBURG REGIONAL MEDICAL CEN	**	SPARTANBURG	SC	
29303	S127670024		ROOM 7 - 5TH FL CTR EQUIPMENT RM	SPARTANBURG REGIONAL MEDICAL CEN	**	SPARTANBURG	SC	
29303	S127631000		#5 EQUIPMENT ROOM	SPARTANBURG REGIONAL MEDICAL CEN	**	SPARTANBURG	SC	
29303	S127631041		#5 EQUIPMENT ROOM	SPARTANBURG REGIONAL MEDICAL CEN	**	SPARTANBURG	SC	
29303	1020807460		MR ZIP INC	115 SPRINGFIELD ROAD	**	SPARTANBURG	SC	EDR Historical Auto Stations
29303	1028700891		THOMAS CONCRETE OF SOUTH CAROLIN	520 SPRINGFIELD RD		SPARTANBURG	SC	

EDR ZIP Code Scan Report

ZIP	EDR-ID	Facility ID	Name	Address	Map/Dir/Dist	City	State	Databases
29303	1004593043		THOMAS CONCRETE OF SOUTH CAROLIN	520 SPRINGFIELD RD		SPARTANBURG	SC	
29303	1017373429	110061058448	HARDAWAY CONCRETE CO INC SPARTA	520 SPRINGFIELD RD		SPARTANBURG	SC	FINDS
29303	1016976302	SCR000778282	HARDAWAY CONCRETE CO INC SPARTAI	520 SPRINGFIELD RD		SPARTANBURG	SC	RCRA-NonGen
29303	S128927065		THOMAS CONCRETE OF SC INC SPARTAI	520 SPRINGFIELD RD		SPARTANBURG	SC	AIRS
29303	1005851850	110008553154	ASPHALT ASSOCIATES	546 SPRINGFIELD ROAD		SPARTANBURG	SC	ICIS, FINDS
29303	S109516708		SOUTHERN WOOD PIEDMONT COMPANY	591 SPRINGFIELD RD		SPARTANBURG	SC	UIC
29303	1026422297	110070744268	SOUTHERN WOOD PIEDMONT COMPANY	591 SPRINGFIELD RD		SPARTANBURG	SC	FINDS
29303	1000408044	SCD049690001	SOUTHERN WOOD PIEDMONT COMPANY	591 SPRINGFIELD RD		SPARTANBURG	SC	GWCI, CORRACTS, VCP, CERCLIS-NFRAP, US INST CONTROL, SHWS, RCRAInfo-LQG, RCRAInfo-TSDF, RAATS
29303	1007134452	110015823206	SOUTHERN WOOD PIEDMONT COMPANY	591 SPRINGFIELD ROAD		SPARTANBURG	SC	FINDS
29303	1016034064	110045459044	SPARTANBURG SURFACE IMPOUNDMENT	591 SPRINGFIELD ROAD		SPARTANBURG	SC	ICIS, FINDS
29303	1008232103	110020999142	COX MOVING COMPANY	668 SPRINGFIELD RD		SPARTANBURG	SC	FINDS
29303	S127469790		640 SPRINGHILL AVE	640 SPRINGHILL AVE		SPARTANBURG	SC	
29303	1011849244	110037084552	HIDDEN PARK APARTMENTS	320 SPRUCE STREET		SPARTANBURG	SC	ICIS, FINDS
29303	S127623080		THE HOUSING AUTHORITY OF SPARTANE	424 SPRUCE ST		SPARTANBURG	SC	
29303	S127624692		SPARTANBURG HOUSING AUTHORITY UN	424 SPRUCE ST		SPARTANBURG	SC	
29303	S127624842		SPARTANBURG HOUSING AUTHORITY UN	424 SPRUCE ST		SPARTANBURG	SC	
29303	S127625156		THE HOUSING AUTHORITY OF SPARTANE	424 SPRUCE ST		SPARTANBURG	SC	
29303	S127622728		UNIT # 9	424 SPRUCE ST		SPARTANBURG	SC	
29303	S127636850		164 W ST JOHN ST (ABANDONED HOUSE)	164 W ST JOHN ST		SPARTANBURG	SC	
29303	S127619848		ABANDONED RESIDENCES @ 340 WEST S	340 WEST ST	**	SPARTANBURG	SC	
29303	1028498768		PIEDMONT NATURAL GAS COMPANY INC	802 12TH STREET DRIVE N.W.		HICKORY	NC	
29303	1007727976	110018846267	PIEDMONT NATURAL GAS COMPANY	802 12TH STREET DRIVE NORTH WEST		HICKORY	NC	FINDS
29303	S127623916		HOUSE	334 SUCESSFUL WAY		SPARTANBURG	SC	
29303	1007833437	110019974232	SPARTANBURG CO COOLEY SPRINGS SI	SULPHER SPRINGS RD	**	SPARTANBURG	SC	FINDS
29303	S129303477		145 SUNNYDALE CIRCLE	145 SUNNYDALE CIRCLE		SPARTANBURG	SC	
29303	S119117226		RESIDENCE	288 SWAIN ST		SPARTANBURG	SC	
29303	S119111175		VACANT HOUSE	288 SWAIN ST		SPARTANBURG	SC	
29303	1005791393	110002185153	CARSON S USED AUTO PARTS	8029 TAYLOR PIEDMONT RD		SPARTANBURG	SC	FINDS
29303	S127643511		VACANT HOUSE @ WOFFORD COLLEGE	585 THOMAS ST		SPARTANBURG	SC	
29303	S127670791		WOFFORD COLLEGE - ABANDONED RESI	585 THOMAS ST		SPARTANBURG	SC	
29303	S127643512		VACANT HOUSE @ WOFFORD COLLEGE	598 THOMAS ST		SPARTANBURG	SC	
29303	S127638650		HOUSE @ 192 THOMPSON ST	192 THOMPSON ST		SPARTANBURG	SC	
29303	S127631826		ABANDONED RESIDENCE	1445 THORNWOOD DR		SPARTANBURG	SC	
29303	S127670760		ABANDONED RESIDENCE	1445 THORNWOOD DR		SPARTANBURG	SC	
29303	S127559935			137 TINSLEY HEIGHTS DR		SPARTANBURG	SC	
29303	1007256595	110017295283	221 TRUCK STOP	121 TNS RD		SPARTANBURG	SC	FINDS
29303	U003714962	8557	221 HARDWARE	121 TNS RD		SPARTANBURG	SC	GWCI, RCR, LUST, UST
29303	1028701292		221 HARDWARE	121 TNS RD	**	SPARTANBURG	SC	
29303	1021859585		MIDWAY INC (NOT INC)	121 TNS RD	**	SPARTANBURG	SC	EDR Historical Auto Stations
29303	U003525975	8249	TNS MILLS INC	400 TNS RD		SPARTANBURG	SC	BROWNFIELDS, VCP, LUST, UST
29303	1028700997		TNS MILLS INC	400 TNS RD	**	SPARTANBURG	SC	
29303	S117882397		TNS MILLS	400 TNS RD		SPARTANBURG	SC	ALLSITES, SHWS
29303	1016182102	110001668213	TNS MILLS:SPARTANBURG-CLOSED	400 TNS ROAD		SPARTANBURG	SC	FINDS
29303	S126511094			100 N TOWN DR		SPARTANBURG	SC	
29303	S128920189		624 TRIMMIER	624 TRIMMIER STREET		SPARTANBURG	SC	
29303	S123791906		VACANT COMMERCIAL BUILDING	330 UCC I WAY		SPARTANBURG	SC	
29303	S127640322		USC SPARTANBURG CAMPUS POLICE BL	800 UNIVERISTY WAY		SPARTANBURG	SC	
29303	S127626146		COLLEGE OF ARTS & SCIENCES BUILDIN	800 UNIVERSITY WAY		SPARTANBURG	SC	
29303	S120982222		SMITH LAB - 3RD & 4TH FLOORS	800 UNIVERSITY WAY		SPARTANBURG	SC	
29303	S127668090		USC UPSTATE - ADMIN BLDG	800 UNIVERSITY WAY		SPARTANBURG	SC	
29303	S127640371		USC OF SPARTANBURG	800 UNIVERSITY WAY		SPARTANBURG	SC	
29303	U003526186	11815	ADMINISTRATION BUILDING - ROOM 325,	800 UNIVERSITY WAY		SPARTANBURG	SC	LUST, UST
29303	1028688827		UNIVERSITY OF SOUTH CAROLINA UPST/	800 UNIVERSITY WAY		SPARTANBURG	SC	
29303	S127617733		USCS; HODGE BLDG,	800 UNIVERSITY WAY		SPARTANBURG	SC	
29303	1000431142	SCD982167116	UNIVERSITY OF SOUTH CAROLINA UPST/	800 UNIVERSITY WAY		SPARTANBURG	SC	RCRAInfo-SQG
29303	S127618879		HORACE C SMITH BLDG; USC - SPARTAN	800 UNIVERSITY WAY		SPARTANBURG	SC	
29303	S127617298		USC UPSTATE - ADMIN BLDNG	800 UNIVERSITY WAY		SPARTANBURG	SC	
29303	S120980665		USC UPSTATE LIBRARY	800 UNIVERSITY WAY		SPARTANBURG	SC	
29303	S127666036		USC UPSTATE BLDG CASB	800 UNIVERSITY WAY		SPARTANBURG	SC	
29303	1004780823	SCR000000273	UNIVERSITY OF SC SPARTANBURG	800 UNIVERSITY WAY		SPARTANBURG	SC	RCRA-NonGen
29303	S125237554		USC UPSTATE	995 UNIVERSITY WAY		SPARTANBURG	SC	
29303	S121267812		SMITH LAB 3RD & 4TH FLOORS	800 UNVERSITY WAY		SPARTANBURG	SC	
29303	1006538578	110001668231	COOPER STANDARD AUTOMOTIVE	355 UPPER VALLEY ROAD		SPARTANBURG	SC	FINDS
29303	S127619090		USC SPARTANBURG - WINGO HOUSE - 49	USC SPARTANBURG, 490-B HODGE DR (V	**	SPARTANBURG	SC	
29303	S127644730		568 THOMAS ST - WOFFORD COLLEGE	VACANT HOUSE	**	SPARTANBURG	SC	
29303	S127644728		237 EDGEWOOD AV - WOFFORD COLLEG	VACANT HOUSE	**	SPARTANBURG	SC	

EDR ZIP Code Scan Report

ZIP	EDR-ID	Facility ID	Name	Address	Map/Dir/Dist	City	State	Databases
29303	S127639064		1330 BOILING SPRINGS RD	VACANT LOT WITH OLD BURIED RESIDEN	**	SPARTANBURG	SC	
29303	1020923274		WILLINGHAMS GARAGE	7200 VALLEY FALLS RD		SPARTANBURG	SC	EDR Historical Auto Stations
29303	S117884700			7518 VALLEY FALLS RD		SPARTANBURG	SC	
29303	S127635831		LIL CRICKET	7624 VALLEY FALLS RD		SPARTANBURG	SC	
29303	S127637805		LI'L CRICKET STORE	7624 VALLEY FALLS RD		SPARTANBURG	SC	
29303	S127637804		SCDOT RESIDENCE	7702 VALLEY FALLS RD		SPARTANBURG	SC	
29303	S127637870		HOME @ 7702 VALLEY FALLS RD, SPART/	7702 VALLEY FALLS RD		SPARTANBURG	SC	
29303	S127645732		VACANT HOUSE	7714 VALLEY FALLS RD		SPARTANBURG	SC	
29303	S127645808		RESIDENCE	7714 VALLEY FALLS RD		SPARTANBURG	SC	
29303	1005671091	110002230611	DIXIE TOO AUTO PARTS	7915 VALLEY FALLS RD		SPARTANBURG	SC	FINDS
29303	1020518452		AFFORDABLE AUTO SALVAGE	7931 VALLEY FALLS RD		SPARTANBURG	SC	EDR Historical Auto Stations
29303	1006811431	SCR000763409	CMC SPARTANBURG	7931 VALLEY FALLS RD		SPARTANBURG	SC	RCRA-NonGen
29303	1000284997	SCD041512294	MILLIKEN & CO/VALLEY FALLS PLT	VALLEY FALLS RD		VALLEY FALLS	SC	RCRA-NonGen
29303	S127636953		MILLIKEN VALLEY FALLS PLANT ---REVISE	VALLEY FALLS RD	**	SPARTANBURG	SC	
29303	S127637205		MILLIKEN VALLEY FALLS PLANT TEXTILE	VALLEY FALLS RD	**	SPARTANBURG	SC	
29303	1016274662	110008548946	MILLIKEN & CO/VALLEY FALLS PLT	VALLEY FALLS RD		SPARTANBURG	SC	FINDS
29303	S120053571		MILLIKEN/VALLEY FALLS PLANT	VALLEY FALLS RD	**	SPARTANBURG	SC	NPDES
29303	1019887274		CMC SPARTANBURG	VALLEY FALLS RD	**	SPARTANBURG	SC	
29303	1007729005	110018859038	CMC SPARTANBURG	VALLEY FALLS ROAD	**	SPARTANBURG	SC	FINDS
29303	S119119513		RESIDENCE	557 VERNON ST		SPARTANBURG	SC	
29303	S119121316		VACANT RESIDENCE	571 VERNON ST		SPARTANBURG	SC	
29303	S119119515		RESIDENCE	579 VERNON ST		SPARTANBURG	SC	
29303	S119119426		STRUCTURE	787 N VERNON ST		SPARTANBURG	SC	
29303	S127560496			VIADUCT RD	**	SPARTANBURG	SC	
29303	S119122023		UNDERGROUND SLAB	8180 WARREN ABERNATHY HWY	**	SPARTANBURG	SC	
29303	S127620811		ABANDONED RESIDENCE	8241 WARREN ABERNATHY BLVD	**	SPARTANBURG	SC	
29303	S127620812		ABANDONED GARAGE	8251 WARREN ABERNATHY BLVD	**	SPARTANBURG	SC	
29303	2015008900		I-26 WB MM 17	I-26 WB MM 17	**	UNKNOWN	SC	HMIRS
29303	1007235961	110017074002	JAMES E THOMPSON	161 WEEPING OAK ST		SPARTANBURG	SC	FINDS
29303	1004780737	110004942082	RICKINGHALL ANTIQUES	400 WESTBROOK COURT		SPARTANBURG	SC	RCRA-CESQG, FINDS
29303	S127644397		ABANDONED OFFICE STORAGE BLDG	370 WESTMORELAND DR	**	SPARTANBURG	SC	
29303	S127625857		UNOCCUPIED RESIDENCE	140 WESTWOOD ST	**	SPARTANBURG	SC	
29303	S127652081		UNOCCUPIED RESIDENCE	140 WESTWOOD ST	**	SPARTANBURG	SC	
29303	S127625852		UNOCCUPIED RESIDENCE	142 WESTWOOD ST	**	SPARTANBURG	SC	
29303	S119008575		LIQUID GATOR THE	7056 WHITE AVE		SPARTANBURG	SC	AIRS
29303	1016941586		LIQUID GATOR THE	7056 WHITE AVE		SPARTANBURG	SC	
29303	1014835161	110043587142	UNIVERSAL ENVIRONMENTAL SERVICES	7056 WHITE AVE		SPARTANBURG	SC	FINDS
29303	1007235582	110017070104	STEVES WELDING CO	7056 WHITE AVE		SPARTANBURG	SC	FINDS
29303	1014473372	SCR000772756	UNIVERSAL ENVIRONMENTAL SERVICES	7056 WHITE AVE		SPARTANBURG	SC	RCRA-NonGen
29303	S117884707			8054 WHITE AVE		SPARTANBURG	SC	
29303	S127616672		250 WHITNEY RD	250 WHITNEY RD		SPARTANBURG	SC	
29303	S127617406		250 WHITNEY ROAD COMMERCIAL STRU(	250 WHITNEY ROAD		SPARTANBURG	SC	
29303	1020601326		WHITNEY ROAD SHELL SERVICE STN	280 WHITNEY RD		SPARTANBURG	SC	EDR Historical Auto Stations
29303	S119112462		PARTIALLY DEMO'D RESIDENCIAL HOUSE	362 WHITNEY RD		SPARTANBURG	SC	
29303	S119120537		PARTIALLY DEMO'D RESIDENTIAL HOUSE	362 WHITNEY RD		SPARTANBURG	SC	
29303	1028690720		A II Z ENTERPRISES	364 WHITNEY RD		SPARTANBURG	SC	
29303	U003518791	14445	A II Z ENTERPRISES	364 WHITNEY RD		SPARTANBURG	SC	UST
29303	1005532462	110002238203	NORTHSIDE ROBO CAR WASH INCORPOF	364 WHITNEY RD		SPARTANBURG	SC	FINDS
29303	1020510172		JENKS EDWARD COMPANY	366 WHITNEY RD		SPARTANBURG	SC	EDR Historical Auto Stations
29303	1020286698		INTERSTATE GAS INC	367 WHITNEY RD B		SPARTANBURG	SC	EDR Historical Auto Stations
29303	1021988737		JENKS EDWARD CO	368 WHITNEY RD		SPARTANBURG	SC	EDR Historical Auto Stations
29303	U004291630		INTERSTATE SPARTANBURG	375 WHITNEY RD		SPARTANBURG	SC	LUST, UST
29303	1028701238		INTERSTATE SPARTANBURG	375 WHITNEY RD		SPARTANBURG	SC	
29303	S116715644		GLOVER OLDSMOBILE	380 WHITNEY RD		SPARTANBURG	SC	BROWNFIELDS, VCP, SHWS
29303	1020202105		WHITNEY HEIGHTS SERVICE STN	398 WHITNEY RD		SPARTANBURG	SC	EDR Historical Auto Stations
29303	1020510240		SOUTHERN CONVENIENCE STORES	401 WHITNEY	**	SPARTANBURG	SC	EDR Historical Auto Stations
29303	1021653572		SOUTHERN CONVENIENCE STORES	401 WHITNEY RD	**	SPARTANBURG	SC	EDR Historical Auto Stations
29303	1021227157		INTERSTATE GAS INC	WHITNEY HWY	**	SPARTANBURG	SC	EDR Historical Auto Stations
29303	1007256630	110017295639	INTERSTATE SPARTANBURG	WHITNEY RD SPTBG PLAZA	**	SPARTANBURG	SC	FINDS
29303	U003522526	8498	INTERSTATE SPARTANBURG	WHITNEY RD SPTBG PLAZA		SPARTANBURG	SC	GWCI
29303	1000695802	110002241100	WILLARD SMITH BODY SHOP	120 WILLIAM JOLLEY DR		SPARTANBURG	SC	RCRA-CESQG, FINDS

EDR ZIP Code Scan Report

ZIP	EDR-ID	Facility ID	Name	Address	Map/Dir/Dist	City	State	Databases
29303	1007835512	110019995022	NORTH TOWN APARTMENT LLC	425 WILLOWDALE DR		SPARTANBURG	SC	FINDS
29303	S117405992			1 WINCO AVE		SPARTANBURG	SC	
29303	S119117654		WOFFORD COLLEGE - FRATERNITY HOU	203 WOFFORD CAMPUS DR		SPARTANBURG	SC	
29303	S119117656		WOFFORD COLLEGE - FRATERNITY HOU	205 WOFFORD CAMPUS DR		SPARTANBURG	SC	
29303	S119117655		WOFFORD COLLEGE - FRATERNITY HOU	207 WOFFORD CAMPUS DR		SPARTANBURG	SC	
29303	S119117658		WOFFORD COLLEGE - FRATERNITY HOU	209 WOFFORD CAMPUS DR		SPARTANBURG	SC	
29303	S119117660		WOFFORD COLLEGE - FRATERNITY HOU	211 WOFFORD COMPUS DR	**	SPARTANBURG	SC	
29303	S119117659		WOFFORD COLLEGE - FRATERNITY HOU	213 WOFFORD CAMPUS DR		SPARTANBURG	SC	
29303	S119117661		WOFFORD COLLEGE - FRATERNITY HOU	215 WOFFORD CAMPUS DR		SPARTANBURG	SC	
29303	S127630986		WOFFORD COLLEGE-OLD MAIN BUILDING	WOFFORD COLLEGE	**	SPARTANBURG	SC	
29303	1024388375	110070294168	70392 - PIKE ELECTRIC LLC	WOFFORD COLLEGE		SPARTANBURG	SC	FINDS
29303	S127630978		WOFFORD COLLEGE-SHIPP HALL, 429 N	WOFFORD COLLEGE - SHIPP HALL	**	SPARTANBURG	SC	
29303	S127644231		160 EVINS ST	WOFFORD COLLEGE VACANT RESIDENC	**	SPARTANBURG	SC	
29303	S127631783		SPARTANBURG REGIONAL MEDICAL CEN	101 E WOOD DR		SPARTANBURG	SC	
29303	U002323382	9822	SPARTANBURG REGIONAL HEALTH CARE	101 E WOOD ST		SPARTANBURG	SC	UST
29303	S127633232		MECHANICAL ROOM IN BASEMENT - STE	101 E WOOD ST		SPARTANBURG	SC	
29303	S127629736		SPARTANBURG REGIONAL MEDICAL CEN	101 E WOOD ST		SPARTANBURG	SC	
29303	S127630391		SPARTANBURG REGIONAL MEDICAL CEN	101 E WOOD ST		SPARTANBURG	SC	
29303	S127629218		SPARTANBURG REGIONAL MEDICAL CEN	101 E WOOD ST		SPARTANBURG	SC	
29303	S127666796		SRMC NEW RECORD STORAGE	101 E WOOD ST		SPARTANBURG	SC	
29303	S127663035		SPARTANBURG REGIONAL MEDICAL CEN	101 E WOOD ST		SPARTANBURG	SC	
29303	S131582998		SPARTANBURG REGIONAL MEDICAL CEN	101 EAST WOOD STREET		SPARTANBURG	SC	AIRS
29303	1010009954		SPARTANBURG GENERAL HOSPITAL	101 EAST WOOD STREET		SPARTANBURG	SC	FTTS
29303	1008189726		SPARTANBURG GENERAL HOSPITAL	101 EAST WOOD STREET		SPARTANBURG	SC	
29303	S127650592		UNOCCUPIED RESIDENCE	134 W WOOD ST		SPARTANBURG	SC	
29303	S127624723		UNOCCUPIED RESIDENCE	134 W WOOD ST		SPARTANBURG	SC	
29303	S127628375		141 WEST WOOD ST	141 W WOOD ST		SPARTANBURG	SC	
29303	S127655637		UNOCCUPIED RESIDENCE	141 W WOOD ST		SPARTANBURG	SC	
29303	S127628376		VACANT HOUSE	145 W WOOD ST		SPARTANBURG	SC	
29303	S127655638		UNOCCUPIED RESIDENCE	145 W WOOD ST		SPARTANBURG	SC	
29303	S127672402		SPARTANBURG REGIONAL MEDICAL CEN	151 E WOOD ST		SPARTANBURG	SC	
29303	S127620234		SPARTANBURG CO HEALTH DEPT	151 E WOOD ST		SPARTANBURG	SC	
29303	S125479781		SRMC HEALTH DEPT	151 EAST WOOD ST		SPARTANBURG	SC	
29303	S127655676		UNOCCUPIED RESIDENCE	153 W WOOD ST		SPARTANBURG	SC	
29303	S127628381		VACANT HOUSE	153 W WOOD ST		SPARTANBURG	SC	
29303	S127655798		UNOCCUPIED RESIDENCE	159 W WOOD ST		SPARTANBURG	SC	
29303	S127628378		VACANT HOUSE	159 W WOOD ST		SPARTANBURG	SC	
29303	S127655693		UNOCCUPIED RESIDENCE	171 W WOOD ST		SPARTANBURG	SC	
29303	S127628379		VACANT HOUSE	171 W WOOD ST		SPARTANBURG	SC	
29303	S127655694		UNOCCUPIED RESIDENCE	173 W WOOD ST		SPARTANBURG	SC	
29303	S127628380		VACANT HOUSE	173 W WOOD ST		SPARTANBURG	SC	
29303	1007229300	110017005051	UROLOGICAL ASSOCIATES OF SPARTAN	225 E WOOD ST		SPARTANBURG	SC	FINDS
29303	1007242027	110017137285	ORTHOPEDIC SPECIALTIES OF SPARTAN	303 E WOOD ST		SPARTANBURG	SC	FINDS
29303	S117406184			318 WORTHINGTON CIR		SPARTANBURG	SC	
29303	1000197127	110004939602	HOKE INC	51 ZIMA PARK RD		SPARTANBURG	SC	RCRA-CESQG, FINDS
29306	1005852130	110008549785	THOMAS KOON SANDBLASTING	RT 1 BOX 765	**	LAURENS	SC	FINDS
29306	S127022328		249 & 251 APPIAN DR SPARTANBURG SC	249 7 251 APPIAN DR		SPARTANBURG	SC	
29306	1007232655	110017039621	GULF SERVICE STATION	I 26 & SH296	**	SPARTANBURG	SC	FINDS
29306	1007242900	110017146569	SMITH DRAY LINE & STORAGE CO	HWY 29 AT I 85	**	SPARTANBURG	SC	FINDS
29306	S122421044		CAMMIE CLAGETT (BUILDING 28)	405 / 407 S DANIEL MORGAN AVE		SPARTANBURG	SC	
29306	S122421043		CAMMIE CLAGETT (BUILDING 27)	409 / 411 S DANIEL MORGAN AVE		SPARTANBURG	SC	
29306	1007258729	110017317731	LAKE WILL ZIMMERMAN INC	RT 5 205 HENRY CT		SPARTANBURG	SC	FINDS
29306	1007242373	110017140912	MIDWAY TRUCK STOP	I 85 AT HWY 221	**	SPARTANBURG	SC	FINDS
29306	S119115512		SPARTANBURG WATER SYSTEM	HWY 9 OVER I-585 PINE ST	**	SPARTANBURG	SC	
29306	S127618817		CITY OF SPARTANBURG; RESIDENCE ---	156 ADEN ST		SPARTANBURG	SC	
29306	S127618969		RESIDENCE --- AUTHORIZED DISPOSAL E	210 ADEN ST		SPARTANBURG	SC	
29306	S127618818		CITY OF SPARTANBURG; RESIDENCE ---	218 ADEN ST		SPARTANBURG	SC	
29306	S126294059		SPARTANBURG RESIDENCE A-TAPE	65 AIRPORT RD		SPARTANBURG	SC	
29306	S127469739		327 ALEXANDER AVENUE RESIDENCE	327 ALEXANDER AVENUE		SPARTANBURG	SC	
29306	S127626953		RESIDENCE	125 ALLEN AVE		SPARTANBURG	SC	
29306	S127627399		RESIDENCE	326 ALLEN ST		SPARTANBURG	SC	
29306	S120857712		AMHERST DRIVE DUMP	353 AMHERST DR		SPARTANBURG	SC	SHWS
29306	S128050683		CITY OF SPARTANBURG - 417 AMMONS R	417 AMMONS RD		SPARTANBURG	SC	
29306	S128050224		CITY OF SPARTANBURG - 417 AMMONS R	417 AMMONS RD		SPARTANBURG	SC	
29306	S128050570		CITY OF SPARTANBURG - 417 AMMONS R	417 AMMONS RD		SPARTANBURG	SC	
29306	S125479105		STRUCTURE	422 AMMONS RD		SPARTANBURG	SC	
29306	U004257162		SPARTANBURG CITY OF	500 AMMONS RD		SPARTANBURG	SC	LUST, UST
29306	1028702415		SPARTANBURG CITY OF	500 AMMONS RD		SPARTANBURG	SC	
29306	S126293969		ANSEL	938 ANSEL ST		SPATANBURG	SC	
29306	S127624765		ABANDONED RESIDENCE	940 ANSEL ST		SPARTANBURG	SC	
29306	S119120783		RESIDENCE	301 APPIAN WAY		SPARTANBURG	SC	

EDR ZIP Code Scan Report

ZIP	EDR-ID	Facility ID	Name	Address	Map/Dir/Dist	City	State	Databases
29306	S110824205		STAR MILL	170 ARCH ST		SPARTANBURG	SC	BROWNFIELDS, VCP, ALLSITES, AUL, SHWS
29306	S127619480		RESIDENCE	265 ARCH ST		SPARTANBURG	SC	
29306	S120980306		ABANDONDED RESIDENCE	270 ARCH ST		SPARTANBURG	SC	
29306	S119116920		RESIDENCE	430 ARCH ST		SPARTANBURG	SC	
29306	S127619064		ARKWRIGHT MILL STORE	ARKWRIGHT MILL STORE	**	SPARTANBURG	SC	
29306	1007828553	110019925358	STONEWOOD CREEK LLC	MR ARNOLD RAMSEY	**	SPARTANBURG	SC	FINDS
29306	U004127766		PILOT TRAVEL CENTER SPARTANBURG	I26 AT EXIT 16	**	SPARTANBURG	SC	UST
29306	1018316130		THOMAS CONCRETE OF SOUTH CAROLIN	290 SOUTH AVE		SPARTANBURG	SC	
29306	1018311825		THOMAS CONCRETE OF SOUTH CAROLIN	290 SOUTH AVE		SPARTANBURG	SC	ICIS
29306	1017385499		THOMAS CONCRETE OF SOUTH CAROLIN	290 SOUTH AVE		SPARTANBURG	SC	
29306	1005670837	110009703473	ZUPAN & SMITH SAND & CONCRETE	290 SOUTH AVE		SPARTANBURG	SC	FINDS
29306	1007235050	110017064497	SWS/SSSD WATER QUALITY LABORATOR	297 SOUTH AVE		SPARTANBURG	SC	FINDS
29306	U003622256	13836	SWS-OPERATIONS	301 SOUTH AVE		SPARTANBURG	SC	LUST, UST
29306	1007234874	110017062621	SPARTANBURG WATER SYSTEM	301 SOUTH AVE		SPARTANBURG	SC	FINDS
29306	1028690214		SWS-OPERATIONS	301 SOUTH AVE		SPARTANBURG	SC	
29306	S123163712		NATIONAL BETA CLUB	151 BETA CLUB WAY		SPARTANBURG	SC	
29306	S123343676		RESIDENTIAL	457 BETHLEHEM ST		SPARTANBURG	SC	
29306	S126293177		HOUSE	1512 BOILING SPRINGS RD		BOILING SPRINGS	SC	
29306	S127625020		ABANDONED RESIDENCE	134 BOMAR AVE		SPARTANBURG	SC	
29306	S127623284		VACANT HOUSE	140 BOMAR AVE		SPARTANBURG	SC	
29306	S125479682		RESIDENCE	158 BOMAR AVE		SPARTANBURG	SC	
29306	S127623283		VACANT HOUSE	207 BOMAR AVE		SPARTANBURG	SC	
29306	S127628214		RESIDENCE	289 BRAWLEY		SPARTANBURG	SC	
29306	S127628213		RESIDENCE	510 BRAWLEY ST		SPARTANBURG	SC	
29306	S127655531		RESIDENCE	510 BRAWLEY ST		SPARTANBURG	SC	
29306	S127665555		UNOCCUPIED RESIDENCE	510 BRAWLEY ST		SPARTANBURG	SC	
29306	S127660099		RESIDENCE	510 BRAWLEY ST		SPARTANBURG	SC	
29306	S127653187		RESIDENCE	516 BRAWLEY ST		SPARTANBURG	SC	
29306	S127653291		RESIDENCE	516 BRAWLEY ST		SPARTANBURG	SC	
29306	S123791935		RESIDENTIAL HOME	441 BREEZE ST		SPARTANBURG	SC	
29306	S123792200		RESIDENTIAL HOME	441 BREEZE ST		SPARTANBURG	SC	
29306	S119116921		RESIDENCE	467 BREEZE ST		SPARTANBURG	SC	
29306	1007231417	110017026966	SPARTANBURG CITY HALL	145 BROAD ST		SPARTANBURG	SC	FINDS
29306	S119116734		CITY HALL	145 BROAD ST	**	SPARTANBURG	SC	
29306	S127633173		SPARTANBURG CITY HALL	145 W BROAD ST		SPARTANBURG	SC	
29306	S113910507		CITY HALL	145 W BROAD ST		SPARTANBURG	SC	
29306	U003525466	8158	SPARTANBURG GARAGE	177 BROAD ST	57, West, 1/4 - 1/2	SPARTANBURG	SC	GWCI, RCR, LUST, UST
29306	1028700911		SPARTANBURG GARAGE	177 BROAD ST	**	SPARTANBURG	SC	
29306	1007242883	110017146391	SPARTANBURG GARAGE	177 BROAD ST		SPARTANBURG	SC	FINDS
29306	S121267695		RESIDENCE	177 E BROAD ST		SPARTANBURG	SC	
29306	S121267289		CITY MAINTENANCE GARAGE	177 W BROAD ST		SPARTANBURG	SC	
29306	1004780730	110004942046	SOUTHERN BELL-SPBGSCEP	201 E BROAD ST	2, NW, 0 - 1/8	SPARTANBURG	SC	RCRA-NonGen, FINDS
29306	1007232055	110017033486	DUKE POWER CO	BROAD ST		SPARTANBURG	SC	FINDS
29306	U003520909	8054	DUKE ENERGY CAROLINAS LLC	BROAD ST		SPARTANBURG	SC	UST
29306	1028700810		DUKE ENERGY CORP	BROAD ST	**	SPARTANBURG	SC	
29306	S119116918		RESIDENCE	312 BROWN AVE		SPARTANBURG	SC	
29306	S127643246		PRIVATE RESIDENCE	205 CALIFORNIA AVE	**	SPARTANBURG	SC	
29306	S126294566		BOYD RESIDENCE	502 CALIFORNIA BLVD		SPARTANBURG	SC	
29306	S119112866		RESIDENCE	650 CALIFORNIA BLVD		SPARTANBURG	SC	
29306	S119112865		RESIDENCE	880 CALIFORNIA BLVD		SPARTANBURG	SC	
29306	S118176054			100 MT CALVARY CHURCH RD		SPARTANBURG	SC	
29306	S127669141		RESIDENCE	134 CAMBRIDGE CIR		SPARTANBURG	SC	
29306	S126293680		VACANT / ABANDONED HOME	740 CANAAN RD		ROEBUCK	SC	
29306	S126293612		VACANT / ABANDONED HOME	740 CANAAN RD		ROEBUCK	SC	
29306	S127627401		RESIDENCE	193 CAOLDER CIR		SPARTANBURG	SC	
29306	S127624878		SINGLE FAMILY HOUSE	15 CARNEY ST		SPARTANBURG	SC	
29306	1007836350	110020003413	TONY ANTHONY ALLEN	1781 CAROLINA COUNTRY CLUB BLVD		SPARTANBURG	SC	FINDS
29306	U001119786	15463	CAROLINA COUNTRY CLUB	2355 CAROLINA COUNTRY CLUB RD		SPARTANBURG	SC	LUST, UST
29306	1028691476		CAROLINA COUNTRY CLUB	2355 CAROLINA COUNTRY CLUB RD		SPARTANBURG	SC	
29306	1008009282	110002200975	PIONEER FISH CAMP	2587 CAROLINA COUNTRY CLUB		SPARTANBURG	SC	FINDS
29306	S116710458			2619 CAROLINA COUNTRY CLUB RD		SPARTANBURG	SC	
29306	S113669378			2804 CAROLINA COUNTRY CLUB RD		SPARTANBURG	SC	
29306	S116230264			3175 CAROLINA COUNTRY CLUB RD		SPARTANBURG	SC	
29306	S131448944		1010 CARSON AVENUE - SPARTANBURG	1010 CARSON AVENUE		SPARTANBURG	SC	
29306	S131449557		1010 CARSON AVENUE - SPARTANBURG	1010 CARSON AVENUE		SPARTANBURG	SC	
29306	S127635405		RESIDENCE	838 CARSON ST		SPARTANBURG	SC	
29306	S131449453		844 CARSON AVE	844 CARSON AVE		SPARTANBURG	SC	
29306	S131448941		844 CARSON AVE	844 CARSON AVE		SPARTANBURG	SC	
29306	1019990801		FOWLER BROTHERS CLRS & LDRY	396 CARTEE DR		SPARTANBURG	SC	EDR Historical Cleaners
29306	S127623653		MARY WRIGHT BUILDING OFFICES	201 CAUDER AVE		SPARTANBURG	SC	

EDR ZIP Code Scan Report

ZIP	EDR-ID	Facility ID	Name	Address	Map/Dir/Dist	City	State	Databases
29306	S126293058		201 CAULDER AVE SPARTANBURG SC	201 CAULDER AVE	99, South, 1/2 - 1	SPARTANBURG	SC	BROWNFIELDS, VCP, ALLSITES, AUL, SHWS
29306	S119119499		RESIDENCE	265 CAULDER CIR		SPARTANBURG	SC	
29306	S127628607		RESIDENCE	277 CAULDER CIR		SPARTANBURG	SC	
29306	S119119500		RESIDENCE	293 CAULDER CIR		SPARTANBURG	SC	
29306	S119112971		HOME	293 CAULDER CIR		SPARTANBURG	SC	
29306	S127021796		319 CAULDER AVENUE SPARTANBURG S	319 CAULDER AVE		SPARTANBURG	SC	
29306	S127022400		319 CAULDER AVE.	319 CAULDER AVE.		SPARTANBURG	SC	
29306	S126293179		RESIDENTIAL STRUCTURE	321 CAULDER AVE		SPARTANBURG	SC	
29306	S121477228		RESIDENCE	381 CAULDER AVE		SPARTANBURG	SC	
29306	S122420937		ABANDONED HOME	381 CAULDER AVE		SPARTANBURG	SC	
29306	S119119497		RESIDENCE	587 N CENTER ST		SPARTANBURG	SC	
29306	S119111056		SHED	605 S CENTER ST		SPARTANBURG	SC	
29306	S119116931		RESIDENCE	605 S CENTER ST		SPARTANBURG	SC	
29306	1004593922	110056423650	THOMAS CONCRETE OF SOUTH CAROLIN	290 SOUTH CHAPEL AVE		SPARTANBURG	SC	FINDS
29306	S127021553		THOMAS CONCRETE OF SC SPARTANBU	290 SOUTH CHAPEL AVE		SPARTANBURG	SC	AIRS
29306	S117884644			325 CHARLESWORTH AVE		SPARTANBURG	SC	
29306	1024408918	110070324853	BEST TEXTILES ACQUISITION LLC	145 NORTH CHURCH ST UNIT 101		SPARTANBURG	SC	FINDS
29306	U004291928		SPARTANBURG CITY CAB	151 S CHURCH ST	D, West, 1/8 - 1/4	SPARTANBURG	SC	LUST, UST
29306	1028691405		SPARTANBURG CITY CAB	151 S CHURCH ST	D, West, 1/8 - 1/4	SPARTANBURG	SC	
29306	S119110720		HBJ BUILDING	167 N CHURCH ST		SPARTANBURG	SC	
29306	S127650546		HAMMONDS BUILDING	167 N CHURCH ST		SPARTANBURG	SC	
29306	S119116142		HBJ & STAY MOBILE BUILDING	167 N CHURCH ST		SPARTANBURG	SC	
29306	1007226770	110016979108	CITY CAB	171 CHURCH ST		SPARTANBURG	SC	FINDS
29306	S125479464		BOILER ROOM MONTGOMERY BUILDING	187 CHURCH ST	**	SPARTANBURG	SC	
29306	S118422747		THE MONTGOMERY BUILDING	187 N CHURCH ST	P, NW, 1/4 - 1/2	SPARTANBURG	SC	BROWNFIELDS, VCP, SHWS
29306	1021455945		OATES OIL COMPANY INC	187 N CHURCH ST		SPARTANBURG	SC	EDR Historical Auto Stations
29306	1005791737	110002179384	DISCOUNT TIRE OF SPARTANBURG	2065 S CHURCH ST		SPARTANBURG	SC	FINDS
29306	1027745079		W.R. FLOYD SERVICES, INC.	235 N. CHURCH STREET		SPARTANBURG	SC	PRP
29306	1010169604	110030479364	SCHUYLER APARTMENTS	275 SOUTH CHURCH STREET		SPARTANBURG	SC	FINDS
29306	S105621448		THOMAS & SONS INC	276 S CHURCH ST	40, SW, 1/4 - 1/2	SPARTANBURG	SC	DRYCLEANERS, SHWS
29306	S123163556		THE HAVEN SHELTER FOR FAMILIES	282 S CHURCH ST		SPARTANBURG	SC	
29306	S125237551		VACANT COMMERCIAL BUILDING FORME	300 N CHURCH ST		SPARTANBURG	SC	
29306	S125238037		VACANT COMMERCIAL BUILDING	3000 S CHURCH ST EXT		SPARTANBURG	SC	
29306	S125237379		FORMAL FUNERAL HOME	3000 S CHURCH ST EXT		SPARTANBURG	SC	
29306	1016185054	110002241486	SPARTANBURG BODY SHOP	304 N CHURCH ST		SPARTANBURG	SC	FINDS
29306	1018474652		QUICK AS A WINK CLEANERS	307 S CHURCH ST		SPARTANBURG	SC	EDR Historical Cleaners
29306	1016185058	110002241663	QUICK AS A WINK NUMBER 20	307 SOUTH CHURCH STREET		SPARTANBURG	SC	FINDS
29306	1007256398	110017293267	PANTRY 3410 DBA MINI MART	3106 S CHURCH EXT		SPARTANBURG	SC	FINDS
29306	U003623236	8418	ENERGY MARKET 4506	3106 S CHURCH ST EXT		SPARTANBURG	SC	LUST, UST
29306	1028701158		ENERGY MARKET 4506	3106 S CHURCH ST EXT		SPARTANBURG	SC	
29306	S119120475		SOUTH SIDE BAPTIST CHURCH - BASEME	316 S CHURCH ST		SPARTANBURG	SC	
29306	S127638848		FAMILY LIFE CENTER	316 S CHURCH ST		SPARTANBURG	SC	
29306	1019990834		FOWLERS CLEANERS	3187 S CHURCH STREET EXT		SPARTANBURG	SC	EDR Historical Cleaners
29306	S123343799		WEST RESIDENCE	3201 S CHURCH ST		SPARTANBURG	SC	
29306	1007835872	110019998626	SPARTANBURG HOUSING AUTHORITY	325 S CHURCH ST		SPARTANBURG	SC	FINDS
29306	S127616593		416 S CHURCH ST	416 S CHURCH ST		SPARTANBURG	SC	
29306	S127660811		SPARTANBURG SWIM CENTER - ENTIRE I	447 S CHURCH ST		SPARTANBURG	SC	
29306	S127667450		SPARTANBURG SWIM CENTER	447 S CHURCH ST		SPARTANBURG	SC	
29306	U004018037	16840	QUICK STOP	496 S CHURCH ST		SPARTANBURG	SC	UST
29306	1028692500		QUICK STOP	496 S CHURCH ST		SPARTANBURG	SC	
29306	1007241649	110017133378	QUICK STOP CITGO	496 S CHURCH ST		SPARTANBURG	SC	FINDS
29306	S128981919		SOUTH CHURCH PLAZA	550 S CHURCH ST	X, SSW, 1/2 - 1	SPARTANBURG	SC	BROWNFIELDS, VCP, ALLSITES, SHWS
29306	S106704454		FMR FOWLER BROS CLEANERS INC	558 S CHURCH ST	X, SSW, 1/2 - 1	SPARTANBURG	SC	DRYCLEANERS, SHWS
29306	1000280458	110002242216	FOWLER CLEANERS	625 S CHURCH ST	97, SSW, 1/2 - 1	SPARTANBURG	SC	DRYCLEANERS, RCRA-CESQG, SHWS, FINDS
29306	U001119764	8232	PEPSI COLA BOTTLING CO	729 S CHURCH ST		SPARTANBURG	SC	GWCI, BROWNFIELDS, VCP, ALLSITES, RCR, SHWS, LUST, UST
29306	1000153588	110002241896	PEPSI COLA	729 SOUTH CHURCH STREET		SPARTANBURG	SC	RCRA-CESQG, FINDS
29306	1024706143	110070500644	PEPSI-COLA METROPOLITAN BOTTLING	729 SOUTH CHURCH STREET		SPARTANBURG	SC	FINDS
29306	1016455942	110056493995	JB JOHNSON FUNERAL HOME	730 S CHURCH ST		SPARTANBURG	SC	RCRA-CESQG, FINDS
29306	1007259298	110017323528	SRMC-REG PRIMARY CARE - SOUTH SIDE	750 S CHURCH ST		SPARTANBURG	SC	FINDS
29306	1020461659		S & S AUTOMOTIVE INC	778 S CHURCH ST		SPARTANBURG	SC	EDR Historical Auto Stations
29306	S120983345		RESIDENCE	860 S CHURCH ST		SPARTANBURG	SC	
29306	1007243052	110017148111	SPARTANBURG CITY CAB	CHURCH AND KENNEDY ST		SPARTANBURG	SC	FINDS
29306	S127628174		RESIDENCE	101 S CLEVELAND PARK DR		SPARTANBURG	SC	
29306	S127626893		RESIDENCE	177 S CLEVELAND PARK		SPARTANBURG	SC	

EDR ZIP Code Scan Report

ZIP	EDR-ID	Facility ID	Name	Address	Map/Dir/Dist	City	State	Databases
29306	S127626899		RESIDENCE	294 COLLEGE ST		SPARTANBURG	SC	
29306	S125479561		CONDEMNED HOUSE	307 COLLEGE ST		SPARTANBURG	SC	
29306	S127619180		RESIDENCE	137 COLLINS AVE		SPARTANBURG	SC	
29306	S121477230		RESIDENCE	150 COLLINS AVE		SPARTANBURG	SC	
29306	S122420939		ABANDONED HOME	150 COLLINS AVE		SPARTANBURG	SC	
29306	S127626709		ABANDONED RESIDENCE	143 E COLUMBIA ST		SPARTANBURG	SC	
29306	S127626710		ABANDONED RESIDENCE	149 E COLUMBIA ST		SPARTANBURG	SC	
29306	S126293243		183 E COLUMBIA ST	183 E COLUMBIA AVE		SPARTANBURG	SC	
29306	1007125947	110015710417	SPARTANBURG WATER SYSTEM	200 COMMERCE STREET		SPARTANBURG	SC	FINDS
29306	S119119496		RESIDENCE	376 S CONVERSE ST		SPARTANBURG	SC	
29306	S123792608		THOMAS RESIDENCE	396 S CONVERSE ST		SPARTANBURG	SC	
29306	S123792369		THOMAS RESIDENCE	396 S CONVERSE ST		SPARTANBURG	SC	
29306	S119119753		RESIDENCE	526 S CONVERSE ST		SPARTANBURG	SC	
29306	S125237728		RESIDENCE	639 S CONVERSE ST		SPARTANBURG	SC	
29306	S119112864		RESIDENCE	713 S CONVERSE ST		SPARTANBURG	SC	
29306	S127624744		ABANDONED RESIDENCE	719 CRESCENT AVE		SPARTANBURG	SC	
29306	S127616618		731 CRESCENT AVE	731 CRESCENT AVE		SPARTANBURG	SC	
29306	1007259722	110017327926	HAROLD MCLUNEY	355 CRESTVIEW DR		SPARTANBURG	SC	FINDS
29306	S125920513		RESIDENCE	406 CRESTVIEW DR		SPARTANBURG	SC	
29306	S125237637		CHAMBLEE RESIDENCE	508 CRESTWOOD PL		SPARTANBURG	SC	
29306	S127470155		VACANT BUILDING	126 E DANIEL MORGAN AVE		SPARTANBURG	SC	
29306	S128919348		344 DANIEL MORGAN AVE., SPARTANBUF	144 SOUTH DANIEL MORGAN AVE		SPARTANBURG	SC	
29306	U004256813		PURINA MILLS INC	158 DANIEL MORGAN	**	SPARTANBURG	SC	UST
29306	1028700793		PURINA MILLS INC	158 DANIEL MORGAN		SPARTANBURG	SC	
29306	1028700971		PURINA MILLS INC	158 DANIEL MORGAN		SPARTANBURG	SC	
29306	S127653924		TANK # 14	158 S DANIEL MORGAN AVE		SPARTANBURG	SC	
29306	S127653917		TANK #7	158 S DANIEL MORGAN AVE		SPARTANBURG	SC	
29306	S127653912		TANK #2	158 S DANIEL MORGAN AVE		SPARTANBURG	SC	
29306	S127653914		TANK #4	158 S DANIEL MORGAN AVE		SPARTANBURG	SC	
29306	S110676078		SPARTAN GRAIN & MILL COMPANY	158 S DANIEL MORGAN AVE	63, West, 1/4 - 1/2	SPARTANBURG	SC	BROWNFIELDS, VCP, ALLSITES, SHWS
29306	S127653913		TANK #3	158 S DANIEL MORGAN AVE		SPARTANBURG	SC	
29306	S127653919		TANK #9	158 S DANIEL MORGAN AVE		SPARTANBURG	SC	
29306	S127653922		TANK # 12	158 S DANIEL MORGAN AVE		SPARTANBURG	SC	
29306	S127627334		VACANT BUILDING & SILOS	158 S DANIEL MORGAN AVE		SPARTANBURG	SC	
29306	S127653910		GRAIN SILO #3	158 S DANIEL MORGAN AVE		SPARTANBURG	SC	
29306	S127653868		FEED MILL	158 S DANIEL MORGAN AVE		SPARTANBURG	SC	
29306	S127653909		GRAIN SILO #2	158 S DANIEL MORGAN AVE		SPARTANBURG	SC	
29306	S127653918		TANK # 8	158 S DANIEL MORGAN AVE		SPARTANBURG	SC	
29306	S127653915		TANK #5	158 S DANIEL MORGAN AVE		SPARTANBURG	SC	
29306	S127653923		TANK # 13	158 S DANIEL MORGAN AVE		SPARTANBURG	SC	
29306	S127653921		TANK # 11	158 S DANIEL MORGAN AVE		SPARTANBURG	SC	
29306	S127653908		GRAIN SILO #1	158 S DANIEL MORGAN AVE		SPARTANBURG	SC	
29306	S127653907		SHED	158 S DANIEL MORGAN AVE		SPARTANBURG	SC	
29306	S127653911		TANK #1	158 S DANIEL MORGAN AVE		SPARTANBURG	SC	
29306	S127653920		TANK # 10	158 S DANIEL MORGAN AVE		SPARTANBURG	SC	
29306	S127653916		TANK #6	158 S DANIEL MORGAN AVE		SPARTANBURG	SC	
29306	S128050945		344 S DANIEL MORGAN AVE- WAREHOUS	160 S. DANIEL MORGAN AVENUE		SPARTANBURG	SC	
29306	S125920448		VACANT BUILDING	187 N DANIEL MORGAN AVE		SPARTANBURG	SC	
29306	S125920196		FORMER RETAIL BUILDING	187 N DANIEL MORGAN AVE		SPARTANBURG	SC	
29306	S125920449		191 N DANIEL MORGAN	191 NORTH DANIEL MORGAN AVE		SPARTANBURG	SC	
29306	1028692023		SID HARVEY INDUSTRIES	210 DANIEL MORGAN AVE		SPARTANBURG	SC	
29306	1016119275	110001674073	MAACO COLLISON REPAIR & AUTO PAINT	210 DANIEL MORGAN AVENUE		SPARTANBURG	SC	FINDS
29306	1001225598	SCR000005983	MAACO AUTO PAINTING	210 S DANIEL MORGAN AVE		SPARTANBURG	SC	RCRA-CESQG
29306	S128050932		10 S. DANIEL MORGAN AVENUE -MAACO	210 S. DANIEL MORGAN AVENUE		SPARTANBURG	SC	
29306	S128050389		210 SOUTH DANIEL MORGAN AVENUE	210 SOUTH DANIEL MORGAN AVENUE		SPARTANBURG	SC	
29306	S127469920		344 DANIEL MORGAN AVE., SPARTANBUF	344 DANIEL MORGAN AVE		SPARTANBURG	SC	
29306	S127469409		344 DANIEL MORGAN AVE., SPARTANBUF	344 DANIEL MORGAN AVE.		SPARTANBURG	SC	
29306	S128542433		VACANT COMMERCIAL BUILDING - 360 S.	360 S DANIEL MORGAN AVE		SPARTANBURG	SC	
29306	S123792365		CHURCH OFFICE	502 S DANIEL MORGAN AVE		SPARTANBURG	SC	
29306	1016359729	110044215015	SPARTAN GRAIN & MILL CO.	S. DANIEL MORGAN AVENUE		SPARTANBURG	SC	FINDS
29306	1014908628		SPARTAN GRAIN & MILL CO.	S. DANIEL MORGAN AVENUE	69, WSW, 1/4 - 1/2	SPARTANBURG	SC	US BROWNFIELDS
29306	1007256551	110017294827	BROCKMANS STORE	DAVID AV & HICKORY ST	**	SPARTANBURG	SC	FINDS
29306	S127664341		EVANS BUILDING	142 S DEAN ST		SPARTANBURG	SC	
29306	1026571115		BARBARA ANN BROWN	DEP PROBATION, PAROLE AND PARDON	**	SPARTANBURG	SC	PRP
29306	1026615914		MARVIN WILLIAM BROWN	DEPT PROBATION, PAROLE AND PARDON	**	SPARTANBURG	SC	PRP
29306	S119112197		DRAYTON MILL - PARCEL 2 (WAREHOUSE	1802 DRAYTON RD		SPARTANBURG	SC	
29306	S119119922		DRAYTON MILL - PARCEL 2	1802 DRAYTON RD		SPARTANBURG	SC	
29306	S119112198		DRAYTON MILL - PARCEL 2 (COMPANY ST	1802 DRAYTON RD		SPARTANBURG	SC	
29306	1007449380	SCR000765966	SCDOT DREHER ISLAND	1643 DREHER ISLAND RD		CHAPIN	SC	RCRA-NonGen
29306	S125479204		STRUCTURE	130 DUNCAN ST		SPARTANBURG	SC	

EDR ZIP Code Scan Report

ZIP	EDR-ID	Facility ID	Name	Address	Map/Dir/Dist	City	State	Databases
29306	S125479626		STRUCTURE	130 DUNCAN ST		SPARTANBURG	SC	
29306	S125920750		SINGLE FAMILY HOME	305 EARLY DR		SPARTANBURG	SC	
29306	S129303862		103 ELFORD COURT	103 ELFORD COURT		SPARTANBURG	SC	
29306	S129303280		103 ELFORD CT	103 ELFORD CT		SPARTANBURG	SC	
29306	S107520934		COLONIAL HEIGHTS PACKAGING	EXIT 68 INTERCHANGE OF I-85		SPARTANBURG	SC	BROWNFIELDS, VCP
29306	S109694646		COLONIAL HEIGHTS PACKAGING	EXIT 68 INTERCHANGE OF I-85		SPARTANBURG	SC	ALLSITES, AUL, SHWS
29306	1008009697	110002259751	HILLWOOD ESTATES	200 EZELL ST		SPARTANBURG	SC	FINDS
29306	S125479559		CONDEMNED HOUSE	567 FARLEY AVE		SPARTANBURG	SC	
29306	S105621619		DRYCLEAN USA OF SC INC #439	138 FERNWOOD DR		SPARTANBURG	SC	DRYCLEANERS, SHWS
29306	S105621405		ONE HOUR MARTINIZING #438	1065 FERNWOOD-GLENDALE RD		SPARTANBURG	SC	DRYCLEANERS, SHWS
29306	S127626801		RESIDENCE	236 FOLSOM ST		SPARTANBURG	SC	
29306	S127627011		RESIDENCE	247 FOLSOM ST		SPARTANBURG	SC	
29306	S127653365		RESIDENCE	247 FOLSOM ST		SPARTANBURG	SC	
29306	S127629321		SPARTANBURG SOUP KITCHEN	136 S FOREST ST		SPARTANBURG	SC	
29306	S127022179		218 NORTH FOREST STREET RESIDENCE	218 NORTH FOREST STREET		SPARTANBURG	SC	
29306	S131449607		BIOPURE SERVICE - LOWRANCE RESIDEI	2002 FOXHALL ROAD	**	SPARTANBURG	SC	
29306	S128919820		DOUG HENJES	360 FREEDOM TRL.		ROEBUCK	SC	
29306	S127628212		RESIDENCE	164 FREEMONT ST		SPARTANBURG	SC	
29306	S128541845		104 FRENTWELL STREET SPARTANBURG	104 FRENTWELL STREET	**	SPARTANBURG	SC	
29306	S119122206		BUILDING	101 FRETWELL ST		SPARTANBURG	SC	
29306	1016279015	110009321536	JACKSON ROAD AREA WELLS SITE	143 FULLER STREET		SPARTANBURG	SC	FINDS
29306	1001491716	SCSFN0406948	JACKSON ROAD AREA WELLS SITE	243 FULLER RD & 270 JACKSON RD		SPARTANBURG	SC	CERCLIS, SHWS
29306	S127619188		629 FULTON AVE (RESIDENCE), SPARTAN	629 FULTON AVE		SPARTANBURG	SC	
29306	S127616560		190 GASKINS RD	190 GASKINS RD		SPARTANBURG	SC	
29306	S127618971		RESIDENCE --- AUTHORIZED DISPOSAL E	124-26 GEORGE ST		SPARTANBURG	SC	
29306	S127618972		RESIDENCE --- AUTHORIZED DISPOSAL E	128-30 GEORGE ST		SPARTANBURG	SC	
29306	S123791919		RESIDENTIAL HOME	100 GEORGIA ST		SPARTANBURG	SC	
29306	S123792196		RESIDENTIAL HOME	100 GEORGIA ST		SPARTANBURG	SC	
29306	S120983186		RESIDENCE	124 GEORGIA ST		SPARTANBURG	SC	
29306	1014908599	110043969097	SPARTANBURG CITY/ARKWRIGHT MIN	399 GRAND CENTRAL AVE		SPARTANBURG	SC	FINDS
29306	S127022176		RONNIE MILLER	125 GRANGER RD		SPARTANBURG	SC	
29306	S119111014		RESIDENCE	499 GREENLEA ST		SPARTANBURG	SC	
29306	S119116732		RESIDENCE	499 GREENLEA ST		SPARTANBURG	SC	
29306	S119116733		RESIDENCE	505 GREENLEA ST		SPARTANBURG	SC	
29306	S119111015		RESIDENCE	505 GREENLEA ST		SPARTANBURG	SC	
29306	S120983317		ABANDONED HOME	519 GREENLEA ST		SPARTANBURG	SC	
29306	S127627773		RESIDENCE	308 E HAMPTON AVE		SPARTANBURG	SC	
29306	S126293591		PAUL CATHCART	329 W HAMPTON AVE		SPARTANBURG	SC	
29306	S119122089		RESIDENCE	465 HAMPTON DR		SPARTANBURG	SC	
29306	S127645653		CAMP CROFT BUILDING 19, UNITS 103-10	111 HANOVER PL		SPARTANBURG	SC	
29306	S127645338		CAMP CROFT COURTS BLDG 34 APTS 43-	111 HANOVER PL		SPARTANBURG	SC	
29306	S127645335		CAMP CROFT COURTS BLDG 19 APTS 10	111 HANOVER PL		SPARTANBURG	SC	
29306	S127645652		CAMP CROFT BUILDING 15, UNITS 101-10	111 HANOVER PL		SPARTANBURG	SC	
29306	S127645336		CAMP CROFT COURTS BLDG 23 APTS 109	111 HANOVER PL		SPARTANBURG	SC	
29306	S127645337		CAMP CROFT COURTS BLDG 26 APTS 37-	111 HANOVER PL		SPARTANBURG	SC	
29306	S127645654		CAMP CROFT BUILDING 26, UNITS 37-38	111 HANOVER PL		SPARTANBURG	SC	
29306	S127645650		CAMP CROFT BUILDING 34, UNITS 43-44	111 HANOVER PL		SPARTANBURG	SC	
29306	S127645325		LITTLE CAMP CROFT BLDG 2A APTS 203-	111 HANOVER PL		SPARTANBURG	SC	
29306	S127645332		CAMP CROFT BLDG 11 APTS 95-96	111 HANOVER PL		SPARTANBURG	SC	
29306	S127645651		CAMP CROFT BUILDING 11, UNITS 95-96	111 HANOVER PL		SPARTANBURG	SC	
29306	S127645323		CAMP CROFT DUPLEXES	111 HANOVER PL		SPARTANBURG	SC	
29306	S127645298		CAMP CROFT BLDG 11; 15;19; & 23	111 HANOVER PL		SPARTANBURG	SC	
29306	S127632353		CAMP CROFT - DUPLEX # 93 & 94	111 HANOVER PL		SPARTANBURG	SC	
29306	S127645334		CAMP CROFTCOURTS BLDG 15 APTS 101	111 HANOVER PL		SPARTANBURG	SC	
29306	S127645649		CAMP CROFT BUILDING 23, UNITS 109-11	111 HANOVER PL		SPARTANBURG	SC	
29306	S127670883		BLDG 11APT 95&96;BLDG 15-101&102; BLI	111 HANOVER PL - SPART HOUSE AUTH		SPARTANBURG	SC	
29306	S127622443		CAMP CROFT APTS,-BLDG # 7- UNIT # 94	111 HANOVER PL - SPART HOUSE AUTH		SPARTANBURG	SC	
29306	S128541734		770 HART ST	770 HART ST		SPARTANBURG	SC	
29306	S128542558		770 HART ST	770 HART ST		SPARTANBURG	SC	
29306	1028701336		CORNER STOP 4	720 HAYNE ST		SPARTANBURG	SC	
29306	U004019607	8600	CORNER STOP 4	720 HAYNE ST		SPARTANBURG	SC	LUST, UST
29306	S127625904		RESIDENCE	223 HEATHWOOD DR		SPARTANBURG	SC	
29306	1021429193		RICE DARRELL L	436 HEMLOCK DR	**	SPARTANBURG	SC	EDR Historical Auto Stations
29306	1021221333		TRAVELERS PETROLEUM INC	100 W HENRY ST		SPARTANBURG	SC	EDR Historical Auto Stations
29306	1000575852	110002242181	HARRIS AUTOMOTIVE INCORPORATED	251 W HENRY ST		SPARTANBURG	SC	RCRA-CESQG, FINDS
29306	1008893053		AAA ENVIRONMENTAL	300 HENRY PL		GREENVILLE	SC	FTTS
29306	1010042116		AAA ENVIRONMENTAL	300 HENRY PLACE		SPARTANBURG	SC	FTTS
29306	1010787929	SCR000769893	MORETEX CHEMICAL PRODUCTS INC	314 W HENRY ST		SPARTANBURG	SC	RCRA-CESQG
29306	S131582999		MORETEX CHEMICAL PRODUCTS, INC.	314 WEST HENRY STREET		SPARTANBURG	SC	AIRS

EDR ZIP Code Scan Report

ZIP	EDR-ID	Facility ID	Name	Address	Map/Dir/Dist	City	State	Databases
29306	S131449186		351 E HENRY	351 E, HENRY		SPARTANBURG	SC	
29306	S127648387		HOUSE	107 HIGH ST		SPARTANBURG	SC	
29306	S127622804		ABANDONED RESIDENCE	107 HIGH ST		SPARTANBURG	SC	
29306	S119119020		RESIDENCE	213 HIGH ST		SPARTANBURG	SC	
29306	S123792371		RESIDENCE	219 HIGH ST		SPARTANBURG	SC	
29306	S127622588		RESIDENCE	249 HIGH ST		SPARTANBURG	SC	
29306	S119111944		CAMMIE CLAGGET COURTS - BLDG 1100	400 HIGHLAND AVE		SPARTANBURG	SC	
29306	S119111939		CAMMIE CLAGGET COURTS - BLDG 500	400 HIGHLAND AVE		SPARTANBURG	SC	
29306	S119111940		CAMMIE CLAGGET COURTS - BLDG 600	400 HIGHLAND AVE		SPARTANBURG	SC	
29306	S119111945		CAMMIE CLAGGET COURTS - BLDG 1200	400 HIGHLAND AVE		SPARTANBURG	SC	
29306	S119111933		CAMMIE CLAGGET COURTS - BLDG 200	400 HIGHLAND AVE		SPARTANBURG	SC	
29306	S119111937		CAMMIE CLAGGET COURTS - BLDG 300	400 HIGHLAND AVE		SPARTANBURG	SC	
29306	S119111934		CAMMIE CLAGGET COURTS - BLDG 700	400 HIGHLAND AVE		SPARTANBURG	SC	
29306	S119111941		CAMMIE CLAGGET COURTS - BLDG 800	400 HIGHLAND AVE		SPARTANBURG	SC	
29306	S119111938		CAMMIE CLAGGET COURTS - BLDG 400	400 HIGHLAND AVE		SPARTANBURG	SC	
29306	S119111943		CAMMIE CLAGGET COURST - BLDG 1000	400 HIGHLAND AVE		SPARTANBURG	SC	
29306	S119111932		CAMMIE CLAGGET COURTS - BUILDING 1	400 HIGHLAND AVE		SPARTANBURG	SC	
29306	S119111942		CAMMIE CLAGGET COURTS - BLDG 900	400 HIGHLAND AVE		SPARTANBURG	SC	
29306	S127616742		400 HIGHLAND AVE. COMMERCIAL BUILD	400 HIGHLAND AVENUE		SPARTANBURG	SC	
29306	S120981432		RESIDENCE	412 HIGHLAND AVE		SPARTANBURG	SC	
29306	S120983290		RESIDENCE	412 HIGHLAND AVE		SPARTANBURG	SC	
29306	S127617811		SINGLE FAMILY RESIDENCE	413 HIGHLAND AVE		SPARTANBURG	SC	
29306	S127634135		VACANT SFD, L LAGAIL ROULHAC	413 HIGHLAND AVE		SPARTANBURG	SC	
29306	S120983293		RESIDENCE	414 HIGHLAND AVE		SPARTANBURG	SC	
29306	S120981431		RESIDENCE	414 HIGHLAND AVE		SPARTANBURG	SC	
29306	S125238056		RESIDENTIAL HOME	48 HILL ST		SPARTANBURG	SC	
29306	S127619537		RESIDENCE @ 300 HINES ST	300 HINES ST		SPARTANBURG	SC	
29306	S119119630		RESIDENCE - KITCHEN & OUTSIDE	152 HOME ST		SPARTANBURG	SC	
29306	S119119498		RESIDENCE	152 HOME ST		SPARTANBURG	SC	
29306	1007235269	110017066823	QUICK PURCHASE FOOD 1	548 HOWARD ST		SPARTANBURG	SC	FINDS
29306	S120981941		OAKVIEW APTS BUILDING 10	650 HOWARD ST		SPARTANBURG	SC	
29306	S120981940		OAKVIEW APTS BUILDING #3	650 HOWARD ST		SPARTANBURG	SC	
29306	S120981933		OAKVIEW APTS - BUILDING 5	650 HOWARD ST		SPARTANBURG	SC	
29306	S120981937		OAKVIEW APTS - BUILDING 9	650 HOWARD ST		SPARTANBURG	SC	
29306	S120981931		OAKVIEW APTS - BUILDING 1	650 HOWARD ST		SPARTANBURG	SC	
29306	S120981939		OAKVIEW APTS BUILDING #2	650 HOWARD ST		SPARTANBURG	SC	
29306	S120981942		OAKVIEW APTS BUILDING 12	650 HOWARD ST		SPARTANBURG	SC	
29306	S120981932		OAKVIEW APTS - BUILDING 2	650 HOWARD ST		SPARTANBURG	SC	
29306	S120981943		OAKVIEW APTS BUILDING 13	650 HOWARD ST		SPARTANBURG	SC	
29306	S120981935		OAKVIEW APTS - BUILDING 7	650 HOWARD ST		SPARTANBURG	SC	
29306	S120981929		OAKVIEW APARTMENTS - BUILDING 9	650 HOWARD ST		SPARTANBURG	SC	
29306	S120981945		OAKVIEW APTS BUILDING 8	650 HOWARD ST		SPARTANBURG	SC	
29306	S120981938		OAKVIEW APTS BUILDING #1	650 HOWARD ST		SPARTANBURG	SC	
29306	S120981920		OAKVIEW APARTMENTS - BUILDING 11	650 HOWARD ST		SPARTANBURG	SC	
29306	S127470031		VICTORIA GARDEN - BUILDING 24	695 HOWARD ST		SPARTANBURG SC	SC	
29306	S127639249		BUILDING 27- NORTHSIDE APTS	695 HOWARD ST		SPARTANBURG	SC	
29306	S127639245		BUILDING 31- NORTHSIDE APTS	695 HOWARD ST		SPARTANBURG	SC	
29306	S127626114		RESIDENCE	845 HOWARD ST		SPARTANBURG	SC	
29306	S127652324		RESIDENCE	847-849 HOWARD ST		SPARTANBURG	SC	
29306	S127626116		RESIDENCE	847-849 HOWARD ST		SPARTANBURG	SC	
29306	S127652325		RESIDENCE	859-861 HOWARD ST		SPARTANBURG	SC	
29306	S127626115		RESIDENCE	859-861 HOWARD ST		SPARTANBURG	SC	
29306	S127639331		BUILDING 16- NORTHSIDE APARTMENTS	HOWARD ST	**	SPARTANBURG	SC	
29306	S127639333		BUILDING 17- NORTHSIDE APARTMENTS	HOWARD ST	**	SPARTANBURG	SC	
29306	S127639590		NORTHSIDE HOUSING COMPLEX	HOWARD ST	**	SPARTANBURG	SC	
29306	S127639335		BUILDING 18 NORTHSIDE APARTMENTS	HOWARD ST	**	SPARTANBURG	SC	
29306	S127469521		155 HUB BUB WAY	155 HUB BUB WAY		SPARTANBURG	SC	
29306	S125479560		CONDEMNED HOUSE	558 HUGH ST		SPARTANBURG	SC	
29306	1004780991	110002190469	JJTA VALENCIA PAINTING	293 HYDRICK ST		SPARTANBURG	SC	RCRA-CESQG, FINDS
29306	S111676819		AMERICAN YUNCHENG GRAVURE CYLIND	150 IAN CT		SPARTANBURG	SC	AIRS
29306	1012188370	SCR000771303	AMERICAN YUNCHENG GRAVURE CYLIND	150 IAN CT		SPARTANBURG	SC	RCRA-CESQG
29306	1012141646	110039077478	AMERICAN YUNCHENG GRAVURE CYLIND	150 IAN CT		SPARTANBURG	SC	FINDS
29306	S127643804		CHARLESTON AFB MILITARY HOUSING	3607 INDIANA		CHARLESTON	SC	
29306	S127643681		SHAW AFB MILITARY HOUSING	3607 INDIANA		CHARLESTON	SC	
29306	1012216444	110040485427	CUSTOM WORKS PLATING & POLISHING	5111 INMAN RD	**	LYMAN	SC	FINDS
29306	U004225340		WALMART 3338 FUELING STATION	INT SOUTHPORT RD AND CEDAR SPRING	**	SPARTANBURG	SC	UST
29306	1028694921		WALMART 3338 FUELING STATION	INT SOUTHPORT RD AND CEDAR SPRING	**	SPARTANBURG	SC	
29306	S123163427		ABANDONED RESIDENCE	620 S IRWIN AVE		SPARTANBURG	SC	
29306	S123162633		PIEDMONT NATURAL GAS	880 S IRWIN ST		SPARTANBURG	SC	
29306	S125237195		BACKYARD SHED	229 JACKSON RD		SPARTANBURG	SC	
29306	S125237704		BACKYARD SHED	229 JACKSON RD		SPARTANBURG	SC	

EDR ZIP Code Scan Report

ZIP	EDR-ID	Facility ID	Name	Address	Map/Dir/Dist	City	State	Databases
29306	S125237705		OLD RESIDENCE	229 JACKSON RD		SPARTANBURG	SC	
29306	S125237196		OLD RESIDENCE	229 JACKSON RD		SPARTANBURG	SC	
29306	1000226569	SCD980842629	BUFF (C D) SITE	JCT HWY 65 & 561		SPARTANBURG	SC	CERCLIS
29306	1016278624	110009311191	BUFF (C D) SITE	JCT HWY 65 & 561	**	SPARTANBURG	SC	FINDS
29306	S127624385		WOODLAND HEIGHTS ELEMENTARY SCH	1216 JOHN B WHITE SR BLVD		SPARTANBURG	SC	
29306	1007257480	110017304549	CAROLINA FOOT CARE LLC	1399 JOHN B WHITE SR BLVD		SPARTANBURG	SC	FINDS
29306	1007257920	110017309009	WOODLAND CHIRO CENTER	1413-A JOHN B WHITE SR BLVD		SPARTANBURG	SC	FINDS
29306	1007122494	110016661290	GEORGETOWN VILLAGE APARTMENTS	1421 JOHN B WHITE SR. BLVD		SPARTANBURG	SC	FINDS
29306	U004291615		SC525	1501 JOHN B WHITE SR BLVD		SPARTANBURG	SC	LUST, UST
29306	1028701040		SC525	1501 JOHN B WHITE SR BLVD		SPARTANBURG	SC	
29306	1020849744		PANTRY INC	1505 JOHN B WHITE SR BLVD		SPARTANBURG	SC	EDR Historical Auto Stations
29306	S128050737		151 JOHN B WHITE SENIOR BLVD.	151 JOHN B WHITE SR BLVD		SPARTANBURG	SC	
29306	S127022034		170 JOHN B WHITE SR BLVD	170 JOHN B WHITE SR BLVD		SPARTANBURG	SC	
29306	1020174189		SWIFTY SERVE CORP	197 JOHN B WHITE SR BLVD		SPARTANBURG	SC	EDR Historical Auto Stations
29306	1028687682		CORNER STOP 98	201 JOHN B WHITE BLVD	**	SPARTANBURG	SC	
29306	U004016989	10500	CORNER STOP 98	201 JOHN B WHITE BLVD		SPARTANBURG	SC	GWCI, RCR
29306	U004291725		CORNER STOP 98	201 JOHN B WHITE BLVD		SPARTANBURG	SC	LUST, UST
29306	1021916580		MARUTI CONVENTION LLC	201 JOHN B WHITE SR BLVD		SPARTANBURG	SC	EDR Historical Auto Stations
29306	1018429781		PERSONAL TUCH DRAPERY MAID SVC	226 JOHN B WHITE SR BLVD		SPARTANBURG	SC	EDR Historical Cleaners
29306	S120980790		DON WHITE CPA OFFICE	365 ST JOHN ST		SPARTANBURG	SC	
29306	U003929993	11241	JAIMINI AND KISHAN	549 JOHN B WHITE SR BLVD		SPARTANBURG	SC	LUST, UST
29306	S128919807		WHITMORE RESIDENCE	831 JOHN B WHITE SR BLVD		SPARTANBURG	SC	
29306	1000194174	110002242270	GOODYEAR AUTO SERVICE CENTER	100 E KENNEDY ST	D, WSW, 1/8 - 1/4	SPARTANBURG	SC	RCRA-CESQG, FINDS
29306	1000385626	110002190799	3M SPARTANBURG DYNACOLOR	145 WEST KENNEDY STREET	I, WSW, 1/8 - 1/4	SPARTANBURG	SC	RCRA-NonGen, FINDS
29306	S127666503		RESIDENCE	117 KENSINGTON DR		SPARTANBURG	SC	
29306	S127559834			105 KIMBERLY DR		SPARTANBURG	SC	
29306	S123792500		RESIDENTIAL HOME	400 KINGSTON ST		SPARTANBURG	SC	
29306	S120983256		ABANDONED HOME	270 E L COLLINS AVE	**	SPARTANBURG	SC	
29306	S120983190		ABANDONED HOME	134 LEAGUE ST		SPARTANBURG	SC	
29306	S127653018		CC WOODSON COMMUNITY REC CENTEF	855 S LIBERTY ST		SPARTANBURG	SC	
29306	S127653020		CC WOODSON RECREATIONAL CENTER	855 S LIBERTY ST		SPARTANBURG	SC	
29306	1012115332		ARKWRIGHT MILLS	971/975 SOUTH LIBERTY STREET		SPARTANBURG	SC	US BROWNFIELDS
29306	1016348758	110038748889	ARKWRIGHT MILLS	971/975 SOUTH LIBERTY STREET		SPARTANBURG	SC	FINDS
29306	1007244478	110017162915	ALPHA CONSTRUCTION ENTERPRISES	980 S LIBERTY ST		SPARTANBURG	SC	FINDS
29306	S106614211		ARKWRIGHT MILL PROPERTY	S LIBERTY BTWN RAILROAD ROW & FAIR		SPARTANBURG	SC	BROWNFIELDS, VCP, ALLSITES, AUL, SHWS
29306	S125920450		PARDONS AND PAROLE BUILDING	180 LIBRARY ST		SPARTANBURG	SC	
29306	S127633314		SPARTANBURG COUNTY PROBATION & F	180 LIBRARY ST		SPARTANBURG	SC	
29306	S125920197		FORMER PARDONS AND PAROLE BUILDII	180 LIBRARY ST		SPARTANBURG	SC	
29306	S125479798		FORMER JUVENILE JUSTICE BUILDING	200 LIBRARY ST		SPARTANBURG	SC	
29306	S123164052		HOUSE	500 LOCUST GROVE RD		SPARTANBURG	SC	
29306	S123792622		VACANT COMMERCIAL BUILDING	122 MAGNOLIA ST		SPARTANBURG	SC	
29306	S127469354		128 MAGNOLIA	128 MAGNOLIA ST		SPARTANBURG	SC	
29306	S127469793		128 MAGNOLIA STREET COMMERCIAL BU	128 MAGNOLIA STREET		SPARTANBURG	SC	
29306	S123163014		WOMENS BATHROOM & HALL CEILING SF	18 MAGNOLIA ST	**	SPARTANBURG	SC	
29306	S127616837		SCJC ANNEX BUILDING	180 MAGNOLIA ST		SPARTANBURG	SC	
29306	S127628061		SPARTANBURG CO COURTHOUSE	180 MAGNOLIA ST		SPARTANBURG	SC	
29306	U001016647	10836	SPARTANBURG CTY JAIL ANNEX	180 MAGNOLIA ST	V, NW, 1/4 - 1/2	SPARTANBURG	SC	LUST, UST
29306	S127671893		SPARTANBURG COUNTY COURTHOUSE -	180 MAGNOLIA ST		SPARTANBURG	SC	
29306	1028687933		SPARTANBURG COUNTY COURTHOUSE	180 MAGNOLIA ST	V, NW, 1/4 - 1/2	SPARTANBURG	SC	
29306	S127632721		SPARTANBURG COUNTY COURTHOUSE E	180 MAGNOLIA ST		SPARTANBURG	SC	
29306	S127632919		SPARTANBURG COUNTY COURTHOUSE -	180 MAGNOLIA ST		SPARTANBURG	SC	
29306	S127616490		180 MAGNOLIA ST. - COURTHOUSE	180 MAGNOLIA STREET		SPARTANBURG	SC	
29306	1016116987	110002190156	US GENERAL SERVICES ADMINSTRATION	201 MAGNOLIA STREET		SPARTANBURG	SC	FINDS
29306	1021317829		JIMS AUTO SERVICE	229 MAGNOLIA ST		SPARTANBURG	SC	EDR Historical Auto Stations
29306	1005444753	110012565045	FREEMONT SCHOOL APARTMENTS	600 MAGNOLIA ST		SPARTANBURG	SC	RCRA-CESQG, FINDS
29306	S127669562		FREEMONT SCHOOL APTS	600 MAGNOLIA ST		SPARTANBURG	SC	
29306	S119120837		COMMERCIAL BUILDING	111 E MAIN ST		SPARTANBURG	SC	
29306	S127669354		125 127 W MAIN ST	125 W MAIN ST		SPARTANBURG	SC	
29306	S123162560		OLD ROME NIGHTCLUB	125/127 W MAIN ST		SPARTANBURG	SC	
29306	S123162566		OLD ROME NIGHTCLUB	125/127 W MAIN ST		SPARTANBURG	SC	
29306	S127634082		FLOYD BLDG	129 MAIN ST		SPARTANBURG	SC	
29306	S119120790		COMMERCIAL BUILDING	141 W MAIN ST		SPARTANBURG	SC	
29306	S119121276		COMMERCIAL BUILDING	141 W MAIN ST		SPARTANBURG	SC	
29306	S120982422		VACANT BUILDING	141 W MAIN ST		SPARTANBURG	SC	
29306	S123344000		VACANT BUILDING FORMER WILD ACE PI	148 W MAIN ST		SPARTANBURG	SC	
29306	S127390337		DIAMOND JEWELERS OF SPARTANBURG	153 E MAIN ST	C, NW, 1/8 - 1/4	SPARTANBURG	SC	SHWS

EDR ZIP Code Scan Report

ZIP	EDR-ID	Facility ID	Name	Address	Map/Dir/Dist	City	State	Databases
29306	S127595086		DIAMOND JEWELERS OF SPARTANBURG	153 E MAIN ST	C, NW, 1/8 - 1/4	SPARTANBURG	SC	BROWNFIELDS, VCP
29306	S123162586		COMMERCIAL BUILDING	156 W MAIN ST		SPARTANBURG	SC	
29306	S125237499		VACANT COMMERCIAL BUILDING	158 E MAIN ST		SPARTANBURG	SC	
29306	S121267305		COMMERCIAL BUILDING	160 E MAIN ST		SPARTANBURG	SC	
29306	S120983684		STRUCTURE	174 E MAIN ST		SPARTANBURG	SC	
29306	S119117441		FKA SPARTANBURG BLOODBANK	186 E MAIN ST		SPARTANBURG	SC	
29306	S119111836		FORMER EVENT RENTALS	225 W MAIN ST		SPARTANBURG	SC	
29306	S105621454		FMR CITY CLEANERS	229 W MAIN ST	U, West, 1/4 - 1/2	SPARTANBURG	SC	DRYCLEANERS, SHWS
29306	S129303764		VACANT COMMERCIAL BUILDING - 249 E/	249 E MAIN ST		SPARTANBURG	SC	
29306	S119119219		FIRST BAPTIST CHURCH SPARTANBURG	250 E MAIN ST		SPARTANBURG	SC	
29306	S119119221		FIRST BAPTIST CHURCH SPARTANBURG	250 E MAIN ST		SPARTANBURG	SC	
29306	S119119220		FIRST BAPTIST CHURCH SPARTANBURG	250 E MAIN ST		SPARTANBURG	SC	
29306	S119119218		FIRST BAPTIST CHURCH SPARTANBURG	250 E MAIN ST		SPARTANBURG	SC	
29306	S119117347		FIRST BAPTIST CHURCH - BOILER ROOM	250 E MAIN ST		SPARTANBURG	SC	
29306	S119119215		FIRST BAPTIST CHURCH SPARTANBURG	250 E MAIN ST		SPARTANBURG	SC	
29306	S119119216		FIRST BAPTIST CHURCH SPARTANBURG	250 E MAIN ST		SPARTANBURG	SC	
29306	S127624234		FIRST BAPTIST CHURCH	250 E MAIN ST		SPARTANBURG	SC	
29306	S119119217		FIRST BAPTIST CHURCH SPARTANBURG	250 E MAIN ST		SPARTANBURG	SC	
29306	S119119222		FIRST BAPTIST CHURCH SPARTANBURG	250 E MAIN ST		SPARTANBURG	SC	
29306	S119119214		FIRST BAPTIST CHURCH SPARTANBURG	250 E MAIN ST		SPARTANBURG	SC	
29306	U004292002		VERMONT PROPERTY	255 W MAIN ST	U, West, 1/4 - 1/2	SPARTANBURG	SC	LUST, UST
29306	1028693240		VERMONT PROPERTY	255 W MAIN ST	U, West, 1/4 - 1/2	SPARTANBURG	SC	
29306	1014908624		CSX	297 W. MAIN STREET	U, West, 1/4 - 1/2	SPARTANBURG	SC	US BROWNFIELDS
29306	1012218661	110044214285	CSX	297 W. MAIN STREET		SPARTANBURG	SC	FINDS
29306	S127635630		SPARTAN AUTOMOTIVE SALES OFFICE	300 W MAIN ST		SPARTANBURG	SC	
29306	S127635892		SPARTAN AUTOMOTIVE; BRAKE ROOM	300 W MAIN ST		SPARTANBURG	SC	
29306	S122309102		AUTO FLEET BUILDING	331 W MAIN ST		SPARTANBURG	SC	
29306	S123164056		COMMERCIAL BUILDING	355 W MAIN ST		SPARTANBURG	SC	
29306	S119116922		RESIDENCE	292 MANNING ST	**	SPARTANBURG	SC	
29306	S128541374		291 MARION AVE	291 MARION AVE		SPARTANBURG	SC	
29306	S128541801		291 MARION AVE. RESIDENCE	291 MARION AVENUE		SPARTANBURG	SC	
29306	S127469357		300 MARION AVE	300 MARION AVE		SPARTANBURG	SC	
29306	1018527330		BELL LAUNDRY & DRY CLEANERS	448 MARION AVE		SPARTANBURG	SC	EDR Historical Cleaners
29306	S105621453		BELL LAUNDRY & CLEANERS	448 MARION AVE	89, ESE, 1/2 - 1	SPARTANBURG	SC	DRYCLEANERS, SHWS
29306	S126294478		212 MCGEE STREET RESIDENCE	212 MCGEE STREET		SPARTANBURG	SC	
29306	S127631291		WEBSTER RESIDENCE- CRAWL SPACE	184 MILLS AVE		SPARTANBURG	SC	
29306	1021164207		OATES OIL COMPANY INC	MONTGOMERY STE 108	**	SPARTANBURG	SC	EDR Historical Auto Stations
29306	S127469817		104-106 MORNINGSIDE DRIVE APARTMEN	104-106 MORNINGSIDE DRIVE		SPARTANBURG	SC	
29306	S127469818		108-112 MORNINGSIDE DRIVE APARTMEN	108-112 MORNINGSIDE DRIVE		SPARTANBURG	SC	
29306	S127469819		114-116 MORNINGSIDE DRIVE APARTMEN	114-116 MORNINGSIDE DRIVE		SPARTANBURG	SC	
29306	S127469820		118-120 MORNINGSIDE DRIVE APARTMEN	118-120 MORNINGSIDE DRIVE		SPARTANBURG	SC	
29306	S123343826		HAMPTON HEIGHTS INVESTORS	120 MORNINGSIDE DR APT C		SPARTANBURG	SC	
29306	S127633710		FORMER PI,P PRINTING	187 A N CHURCH ST	**	SPARTANBURG	SC	
29306	S121477153		ST JAMES BAPTIST CHURCH	329 NEW YORK AVE		SPARTANBURG	SC	
29306	S127021940		106 NORRIS ST	106 NORRIS ST		SPARTANBURG	SC	
29306	S127022005		106 NORRIS ST	106 NORRIS ST		SPARTANBURG	SC	
29306	S127022660		106 NORRIS ST	106 NORRIS ST		SPARTANBURG	SC	
29306	S127620487		ABANDONED RESIDENCE	201 NORRIS ST		SPARTANBURG	SC	
29306	S128919364		135 OAKLAND AVE	135 OAKLAND AVE		SPARTANBURG	SC	
29306	S125237832		RESIDENCE	147 OCTAVIA DR		SPARTANBURG	SC	
29306	S131449454		154 OCTAVIA	154 OCTAVIA DR.		SPARTANBURG	SC	
29306	S127559962			158 OLD CANAAN RD		SPARTANBURG	SC	
29306	S127560288			638 OLD CANAAN RD		SPARTANBURG	SC	
29306	1022072641		56 QUICK SHOP	903 OLD CANAAN RD		SPARTANBURG	SC	EDR Historical Auto Stations
29306	S126293173		RESIDENCE	118 OVERBROOK CIR		SPARTANBURG	SC	
29306	S126293810		RESIDENCE	118 OVERBROOK CIR		SPARTANBURG	SC	
29306	S120981443		ABANDONED HOME	106 OWENS ST		SPARTANBURG	SC	
29306	S119120583		RESIDENCE	106 OWENS ST		SPARTANBURG	SC	
29306	S120983172		RESIDENCE	116 OWENS		SPARTANBURG	SC	
29306	S120983175		RESIDENCE	118 OWENS ST		SPARTANBURG	SC	
29306	S120983197		RESIDENCE	147 PALISADE ST		SPARTANBURG	SC	
29306	S127648385		HOUSE	246 PALISADE ST		SPARTANBURG	SC	
29306	S127622864		ABANDONED RESIDENCE	246 PALISADE ST		SPARTANBURG	SC	
29306	S119119495		RESIDENCE	250 PALISADE ST		SPARTANBURG	SC	
29306	S127645302		VACANT BUILDING	1933 PALMETTO ST	**	FLORENCE	SC	
29306	S127660614		VACANT WOOD STORAGE BLDG # 3	PARK AVE	**	SPARTANBURG	SC	
29306	S121477229		RESIDENCE	1263 PENDLETON ST	**	SPARTANBURG	SC	
29306	S127622765		ABANDONED RESIDENCE	317 PIEDMONT		SPARTANBURG	SC	
29306	S127618816		CITY OF SPARTANBURG; RESIDENCE --- /	466 PILGRIM ST		SPARTANBURG	SC	

EDR ZIP Code Scan Report

ZIP	EDR-ID	Facility ID	Name	Address	Map/Dir/Dist	City	State	Databases
29306	1007246128	110017180003	DUKE POWER CO	SOUTH PINE ST (BEHIND)	**	SPARTANBURG	SC	FINDS
29306	S127559889			118 PIONEER FISH CAMP RD		SPARTANBURG	SC	
29306	S127637420		FAIRFOREST WASTE WATER TREATMENT	1450 S PORT RD		SPARTANBURG	SC	
29306	1011910846	110037286433	QUALITY PLATING INC.	POSTAL ADDRESS IS UNAVAILABLE FOR	**	SPARTANBURG	SC	FINDS
29306	S129303824		PRINCE HALL	120 PRINCE HALL LN		SPARTANBURG	SC	
29306	S127619753		PRINCE HALL APTS - BLDG #1, UNIT 6	8 PRINCE HALL LN		SPARTANBURG	SC	
29306	S127619744		PRINCE HALL APARTMENTS - BLDG 2, UN	8 PRINCE HALL LN		SPARTANBURG	SC	
29306	S127619758		PRINCE HALL APARTMENTS- BLDG 6 UNIT	8 PRINCE HALL LN		SPARTANBURG	SC	
29306	S127619742		PRINCE HALL APARTMENTS - BLDG 1, UN	8 PRINCE HALL LN		SPARTANBURG	SC	
29306	S127619731		PRINCE HALL APT BLDG 5 UNIT 3	8 PRINCE HALL LN		SPARTANBURG	SC	
29306	S127619756		PRINCE HALL APARTMENTS- BLDG 7 UNIT	8 PRINCE HALL LN		SPARTANBURG	SC	
29306	S127619816		PRICE HALL APARTMENTS-BLDG 7, UNIT	8 PRINCE HALL LN		SPARTANBURG	SC	
29306	S127619752		PRINCE HALL APTS - BLDG #1, UNIT 4	8 PRINCE HALL LN		SPARTANBURG	SC	
29306	S127619732		PRINCE HALL APT BLDG 5 UNIT 6	8 PRINCE HALL LN		SPARTANBURG	SC	
29306	S127619741		PRINCE HALL APARTMENTS - BLDG 1, UN	8 PRINCE HALL LN		SPARTANBURG	SC	
29306	S127619757		PRINCE HALL APARTMENTS- BLDG 3 UNIT	8 PRINCE HALL LN		SPARTANBURG	SC	
29306	S127619743		PRINCE HALL APARTMENTS - BLDG 2, UN	8 PRINCE HALL LN		SPARTANBURG	SC	
29306	S127619735		PRINCE HALL APT BLDG 4 UNIT 8	8 PRINCE HALL LN		SPARTANBURG	SC	
29306	S126293926		147 PRINCENTON ST. SPARTANBURG SC	147 PRINCETON ST		SPARTANBURG	SC	
29306	S126293227		147 PRINCENTON ST. SPARTANBURG SC	147 PRINCETON ST		SPARTANBURG	SC	
29306	S123163952		RESIDENTIAL HOME	100 PROSPECT ST		SPARTANBURG	SC	
29306	S123162402		RESIDENTIAL STRUCTURE	100 PROSPECT ST		SPARTANBURG	SC	
29306	S127626897		RESIDENCE	187 RAINDROP ST		SPARTANBURG	SC	
29306	S127653290		RESIDENCE	187 RAINDROP ST		SPARTANBURG	SC	
29306	S127653233		RESIDENCE	196 RAINDROP ST		SPARTANBURG	SC	
29306	S127626898		RESIDENCE	196 RAINDROP ST		SPARTANBURG	SC	
29306	S127627497		RESIDENCE	202 RAINDROP ST		SPARTANBURG	SC	
29306	S127654114		RESIDENCE	202 RAINDROP ST		SPARTANBURG	SC	
29306	1004779826	SC0000936260	BILL FIELDS BODY SHOP & CUSTOM ACC	170 REIDBILLE RD		SPARTANBURG	SC	RCRA-NonGen
29306	1007242006	110017137043	FAMILY PHYSICIANS OF SPARTANBURG	1250 REIDVILLE RD		SPARTANBURG	SC	FINDS
29306	1007256113	110017290322	REIDVILLE RD ANIMAL HOSPITAL	1423 REIDVILLE RD		SPARTANBURG	SC	FINDS
29306	1016185074	110002242733	BILL FIELDS BODY SHOP & CUSTOM ACC	170 REIDVILLE RD		SPARTANBURG	SC	FINDS
29306	1020995220		RED DIAMOND SELF SERVICE	197 REIDVILLE RD		SPARTANBURG	SC	EDR Historical Auto Stations
29306	S109516120		E Z SERVE 8639	197 REIDVILLE RD		SPARTANBURG	SC	UIC
29306	1000118305	110002241574	SNYDERS AUTO SALES INCORPORATED	205 REIDVILLE RD		SPARTANBURG	SC	RCRA-CESQG, FINDS
29306	S127469401		2970 REIDVILLE RD POOL HOUSE	2970 REIDVILLE RD		SPARTANBURG	SC	
29306	S127469400		2970 REIDVILLE RD	2970 REIDVILLE RD		SPARTANBURG	SC	
29306	S127469402		2976 REIDVILLE RD	2976 REIDVILLE RD		SPARTANBURG	SC	
29306	S119116932		RESIDENCE	336 RIDGEWOOD AVE		SPARTANBURG	SC	
29306	S125479480		HOME	342 RIDGEWOOD AVE		SPARTANBURG	SC	
29306	1010332052	SCR000769166	REGENESIS ECEONOMIC DEVELOPMENT	971 975 S LIBERTY ST		SPARTANBURG	SC	RCRA-NonGen
29306	1010489653	110031437005	REGENESIS ECEONOMIC DEVELOPMENT	971 975 S LIBERTY ST		SPARTANBURG	SC	FINDS
29306	S123163971		COMMERCIAL STRUCTURE	120 W SAINT JOHN ST		SPARTANBURG	SC	
29306	1021048918		SIMS SERVICE STATION INC	127 E SAINT JOHN ST		SPARTANBURG	SC	EDR Historical Auto Stations
29306	S126294240		DENTIST OFFICE - SAINT ANDREWS ST	460 SAINT ANDREWS ST		SPARTANBURG	SC	
29306	S126293217		690 SAXON AVENUE SPARTANBURG	690 SAXON AVENUE		SPARTANBURG	SC	
29306	S126293862		690 SAXON AVENUE SPARTANBURG	690 SAXON AVENUE		SPARTANBURG	SC	
29306	S127625628		NORTHWEST CENTER	701 SAXON AVE		SPARTANBURG	SC	
29306	S123163951		RESIDENTIAL HOME	665 SAXSON AVE	**	SPARTANBURG	SC	
29306	S123162403		RESIDENTIAL STRUCTURE	665 SAXSON AVE	**	SPARTANBURG	SC	
29306	S127623906		ABANDONED RESIDENCE	151 SEAY ST		SPARTANBURG	SC	
29306	S127469385		1041 SHADOWOOD DR	1041 SHADOWOOD DR		SPARTANBURG	SC	
29306	S127655828		RESIDENCE - ENTIRE	334 SIMS CHAPEL RD		SPARTANBURG	SC	
29306	S127469541		350 SIMS CHAPEL ROAD RESIDENCE	350 SIMS CHAPEL ROAD		SPARTANBURG	SC	
29306	S127470023		350 SIMS CHAPEL ROAD RESIDENCE	350 SIMS CHAPEL ROAD		SPARTANBURG	SC	
29306	S130283299		370 SIMS CHAPEL ROAD - SPARTANBURG	370 SIMS CHAPEL ROAD		SPARTANBURG	SC	
29306	2021325455			399 SIMS CHAPEL RD		SPARTANBURG	SC	ERNS
29306	1028701018		SOLVAY USA INC	399 SIMS CHAPEL RD		SPARTANBURG	SC	
29306	1026765786		SOLVAY - SPARTANBURG PLANT	399 SIMS CHAPEL RD		SPARTANBURG	SC	SSTS
29306	U003622568	8271	SOLVAY USA INC	399 SIMS CHAPEL RD		SPARTANBURG	SC	UST
29306	S105051840	1642	RHODIA, INC.	399 SIMS CHAPEL RD		SPARTANBURG	SC	AST
29306	1000364892	110000352671	SOLVAY USA, INC.	399 SIMS CHAPEL RD		SPARTANBURG	SC	ICIS, FINDS, RCRAInfo-LQG, TRIS, TSCA
29306	2015004368		399 SIMS CHAPEL ROAD	399 SIMS CHAPEL ROAD		SPARTANBURG	SC	HMIRS
29306	2021020058		399 SIMS CHAPEL ROAD	399 SIMS CHAPEL ROAD		Spartanburg	SC	HMIRS
29306	1011835800		RHODIA INC.	399 SIMS CHAPEL ROAD		SPARTANBURG	SC	RMP
29306	1016171062		SOLVAY USA INC., SPARTANBURG FACIL	399 SIMS CHAPEL ROAD		SPARTANBURG	SC	RMP
29306	1011835813		RHODIA, INC, SPARTANBURG FACILITY	399 SIMS CHAPEL ROAD		SPARTANBURG	SC	RMP
29306	1007232796	110017041119	ALLAN S WRECKER SERVICE	520 SIMS CHAPEL RD		SPARTANBURG	SC	FINDS

EDR ZIP Code Scan Report

ZIP	EDR-ID	Facility ID	Name	Address	Map/Dir/Dist	City	State	Databases
29306	1007733217	110018901704	COTTMAN TRANSMISSION	120 SOUTHPORT RD		SPARTANBURG	SC	FINDS
29306	1020691705		COTTMAN TRANSMISSION LLC	120 SOUTHPORT RD		SPARTANBURG	SC	EDR Historical Auto Stations
29306	1007449387	SCR000766030	COTTMAN TRANSMISSION	120 SOUTHPORT RD		SPARTANBURG	SC	RCRA-NonGen
29306	1000280456	110004938408	PEELER & SONS AUTO SPECIALISTS	121 SOUTHPORT RD		SPARTANBURG	SC	RCRA-CESQG, FINDS
29306	1007228413	110016995983	JASON SPITZER DMD	127 SOUTHPORT RD		SPARTANBURG	SC	FINDS
29306	1007257477	110017304512	TODD A TIDWELL DMD PC	127 SOUTHPORT RD		SPARTANBURG	SC	FINDS
29306	1005432951		MARKO, INC.	1310 SOUTHPORT RD.		SPARTANBURG	SC	SSTS
29306	1004779949	SCD000825851	SPARTANBURG SSD FAIRFOREST WWTP	1450 SOUTHPORT RD		SPARTANBURG	SC	RCRA-NonGen
29306	1005488031	110070834411	SPARTANBURG SANITARY SEWER DISTR	1450 SOUTHPORT RD		SPARTANBURG	SC	NPDES, FINDS
29306	1016120767		A. MANNING LYNCH WASTEWATER TREA	1450 SOUTHPORT ROAD		SPARTANBURG	SC	RMP, ICIS
29306	1011823527		A. MANNING LYNCH WASTEWATER TREA	1450 SOUTHPORT ROAD		SPARTANBURG	SC	RMP
29306	1004592799	110002100388	SOUTHEASTERN ROOFING CO OF SPART	1621 SOUTHPORT RD.		SPARTANBURG	SC	FINDS
29306	1021693978		US TRANSMISSION INC	1805 SOUTHPORT RD		SPARTANBURG	SC	EDR Historical Auto Stations
29306	S127618249		CLARY HOOD; RESIDENTIAL HOUSE	1927 SOUTHPORT RD		SPARTANBURG	SC	
29306	1028694579		SPINX 244	1989 SOUTHPORT RD		SPARTANBURG	SC	
29306	U004120536		SPINX 244	1989 SOUTHPORT RD		SPARTANBURG	SC	UST
29306	U003624427	18109	WELCOME STORE	2053 SOUTHPORT RD		SPARTANBURG	SC	UST
29306	S125237818		PIEDMONT NATURAL GAS - LINE 353	2064 SOUTHPORT RD		SPARTANBURG	SC	
29306	1028096628	110071469984	ISOMEDIX OPERATIONS INC.	2072 SOUTHPORT RD		SPARTANBURG	SC	FINDS, TRIS
29306	S131583004		ISOMEDIX OPERATIONS INC DBA STERIS	2072 SOUTHPORT ROAD		SPARTANBURG	SC	AIRS
29306	1004595257	110000352706	STERIS-ISOMEDIX SERVICES	2072 SOUTHPORT ROAD		SPARTANBURG	SC	FINDS
29306	1016119617		STERIS-ISOMEDIX SERVICES	2072 SOUTHPORT ROAD		SPARTANBURG	SC	ICIS
29306	S127623985		RESIDENCE	2095 SOUTHPORT RD		SPARTANBURG	SC	
29306	S119110717		295 SPORTS COMPLEX - SCORE TOWER	2100 SOUTHPORT RD		SPARTANBURG	SC	
29306	S119116138		295 SPORTS COMPLEX	2100 SOUTHPORT RD		SPARTANBURG	SC	
29306	S127622242		RESIDENTIAL STRUCTURE	2109 SOUTHPORT RD		SPARTANBURG	SC	
29306	S127622241		RESIDENTIAL STRUCTURE	2129 SOUTHPORT RD		SPARTANBURG	SC	
29306	S127647580		RESIDENCE	2129 SOUTHPORT RD		SPARTANBURG	SC	
29306	S127647581		RESIDENCE	2141 SOUTHPORT RD		SPARTANBURG	SC	
29306	S127622243		RESIDENTIAL STRUCTURE	2141 SOUTHPORT RD		SPARTANBURG	SC	
29306	S120980672		COMMERCIAL PROPERTY	2187 SOUTHPORT RD		SPARTANBURG	SC	
29306	S120980656		COMMERCIAL BUILDING	2187 SOUTHPORT RD		SPARTANBURG	SC	
29306	S127623994		BANK OF AMERICA - CEDAR SPRINGS SH	2190 SOUTHPORT RD		SPARTANBURG	SC	
29306	S130282452		2195 SOUTHPORT RD	2195 SOUTHPORT RD		SPARTANBURG	SC	
29306	1015750318	SCR000776047	RITE AID 11597	2195 SOUTHPORT RD		SPARTANBURG	SC	RCRA-NonGen
29306	S113910548			2198 SOUTHPORT RD		SPARTANBURG	SC	
29306	S127648521		HARDEE'S RESTAURANT #8	2198 SOUTHPORT RD		SPARTANBURG	SC	
29306	S116706308		AMERADA HESS CORPORATION- COLONI	2300 SOUTHPORT RD		SPARTANBURG	SC	UIC
29306	S127560482			SOUTHPORT RD & SOUTHGATE RD	**	SPARTANBURG	SC	
29306	S105899978		PAGE PROPERTY	SOUTHPORT RD (SC HWY 295)	**	SPARTANBURG	SC	SHWS
29306	S121267288		CITY MAINTENANCE GARAGE	100 S SPRING ST		SPARTANBURG	SC	
29306	S121267667		RESIDENCE	100 S SPRING ST		SPARTANBURG	SC	
29306	S127140106		MONTGOMERY BUILDING PARKING (FORI	140 EAST ST JOHN ST	P, NNW, 1/4 - 1/2	SPARTANBURG	SC	BROWNFIELDS, VCP, SHWS
29306	1012223895	110040631377	UPSTATE STEEL	222 WEST ST JOHN ST		SPARTANBURG	SC	FINDS
29306	1017807123	110064193457	MOUNT VERNON MILLS ARKWRIGHT	405 N ST		SPARTANBURG	SC	FINDS
29306	1018103318		MOUNT VERNON MILLS ARKWRIGHT	405 N ST		SPARTANBURG	SC	
29306	S127644605		MOUNT VERNON MILLS - ARKWRIGHT PL	450 N ST		SPARTANBURG	SC	
29306	S127671111		AIR WASHER- MT VERNON ARKWRIGHT F	450 N ST		SPARTANBURG	SC	
29306	S127647654		MT VERNON MILLS ARKWRIGHT PLANT C	450 NORTH ST		SPARTANBURG	SC	
29306	1017807485		VIGINDUSTRIES INCORPORATED	599 N ST		SPARTANBURG	SC	ICIS
29306	U003714875	18502	VIGINDUSTRIES INC	599 NORTH ST		SPARTANBURG	SC	UIC, LUST, UST
29306	1028693698		VIGINDUSTRIES INC	599 NORTH ST		SPARTANBURG	SC	
29306	S119133976		INTERNATIONAL MINERAL AND CHEMICA	599 NORTH ST		SPARTANBURG	SC	UIC
29306	1007242979	110017147354	VIGINDUSTRIES INC	599 NORTH ST		SPARTANBURG	SC	FINDS
29306	S105899976		NORTH STREET DUMP SITE	NORTH ST	**	SPARTANBURG	SC	SHWS
29306	S116230280			391 STEWART RD		SPARTANBURG	SC	
29306	1021184540		PUMP IT UP SPARTENBURG	440 STHPORT COMMERCE BLVD	**	SPARTANBURG	SC	EDR Historical Auto Stations
29306	1028699418		W S GOWAN WELL DRILLING INC	101 STONE STATION FARM RD		SPARTANBURG	SC	
29306	U004179531		W S GOWAN WELL DRILLING INC	101 STONE STATION FARM RD		SPARTANBURG	SC	UST
29306	1007236102	110017075546	THOMAS GRADING INC	3149 STONE STATION RD		SPARTANBURG	SC	FINDS
29306	1004593176	110007338746	MOUNT VERNON MILLS ARKWRIGHT	405 NORTH STREET		SPARTANBURG	SC	FINDS
29306	S129303987		FORMER SPARTANBURG MILL	450 NORTH STREET		SPARTANBURG	SC	
29306	97401079			507 NORTH STREET		SPARTANBURG	SC	ERNS
29306	1016348742	110038748442	NORTH STREET DUMP	NORTH STREET (ALSO 0 SOUTH LIBERTY	F, NNW, 1/8 - 1/4	SPARTANBURG	SC	US BROWNFIELDS, FINDS
29306	S127617487		CITY OF SPARTANBURG	STREETS & SEWER DIVISION, 801 UNION	**	SPARTANBURG	SC	
29306	1007259844	110017329201	AAA ENVIRONMENTAL TRAINING	TRAINING	**	SPARTANBURG	SC	FINDS
29306	S127628013		RESIDENCE	195 TROGDEN ST		SPARTANBURG	SC	
29306	S119119502		RESIDENCE	444 TRYON ST		SPARTANBURG	SC	

EDR ZIP Code Scan Report

ZIP	EDR-ID	Facility ID	Name	Address	Map/Dir/Dist	City	State	Databases
29306	1021488155		290 EXXON	365 TUCKER RD		SPARTANBURG	SC	EDR Historical Auto Stations
29306	S122420938		ABANDONED HOME	840 TWEED ST		SPARTANBURG	SC	
29306	S122309153		RESIDENCE	840 TWEED ST		SPARTANBURG	SC	
29306	S127617941		HARLAN RESIDENCE	544 TWINS DR	**	SPARTANBURG	SC	
29306	S125920250		RICKY'S DRIVE IN	307 UNION ST		SPARTANBURG	SC	
29306	S125920662		RICKY'S DRIVE IN	307 UNION ST		SPARTANBURG	SC	
29306	S125237144		OFFICE BUILDING	339 UNION ST		SPARTANBURG	SC	
29306	S130282414		411 UNION STREET SPARTANBURG	411 UNION STREET		SPARTANBURG	SC	
29306	S130283266		411 UNION STREET	411 UNION STREET		SPARTANBURG	SC	
29306	S130282415		411 UNION STREET SPARTANBURG	411 UNION STREET		SPARTANBURG	SC	
29306	S105621588		FMR THOMAS & SONS INC	478 UNION ST	86, SE, 1/2 - 1	SPARTANBURG	SC	DRYCLEANERS, SHWS
29306	S128542340		491 UNION ST	491 UNION ST		SPARTANBURG	SC	
29306	S128541616		491 UNION ST	491 UNION ST		SPARTANBURG	SC	
29306	S127595093		ROLAND MANAGEMENT (FORMER GAS S	507 UNION ST		SPARTANBURG	SC	BROWNFIELDS, VCP
29306	S120982984		OAKMAN GLASS	507 UNION ST	88, SE, 1/2 - 1	SPARTANBURG	SC	ALLSITES, AUL, SHWS
29306	1016876305	110059788537	CHARTER COMMUNICATIONS INC.	725 UNION ST		SPARTANBURG	SC	FINDS
29306	S127619125		487 WOFFORD ST - VACANT BLDG - SPAF	VACANT BLDG, 487 WOFFORD ST	**	SPARTANBURG	SC	
29306	1007256557	110017294881	OGDENS AMOCO	NW VALLEY FALLS RD & OLD VF RD	**	SPARTANBURG	SC	FINDS
29306	S123164076		RESIDENTIAL HOME	30 VARNER ST		SPARTANBURG	SC	
29306	1023543460	110069999169	CLAYTON CONSTRUCTION COMPANY	121 VENTURA BOULEVARD		SPARTANBURG	SC	FINDS
29306	1012219472	110040521806	CELLIGENT DIAGNOSTICS LLC	106 VENTURE BLVD		SPARTANBURG	SC	FINDS
29306	1014401277	SCR000771683	CELLIGENT DIAGNOSTICS LLC	106 VENTURE BLVD		SPARTANBURG	SC	RCRA-CESQG
29306	1016203523	110004941617	USA CARBIDE TOOLING INC	108-C VENTURE BLVD		SPARTANBURG	SC	FINDS
29306	1000286957	SCD982131260	QUALITY PLATING INC	120 VENTURE BLVD		SPARTANBURG	SC	RCRA-NonGen, SHWS
29306	2004729556			120 VENTURE BLVD.		SPARTANBURG	SC	ERNS
29306	1016119239	110001671389	QUALITY PLATING	120 VENTURE BOULEVARD		SPARTANBURG	SC	FINDS
29306	1007116039	SCD987591336	THE PIEDMONT GROUP INC	130 VENTURE BLVD		SPARTANBURG	SC	RCRA-NonGen
29306	1007235105	110017065094	CCI CONSTRUCTION	130 VENTURE BLVD STE 2		SPARTANBURG	SC	FINDS
29306	S110091449		THE PIEDMONT GROUP INC.	130 VENTURE BLVD.		SPARTANBURG	SC	SWRCY
29306	1000695868	110001670380	THE PIEDMONT GROUP INCORPORATED	130 VENTURE BOULEVARD		SPARTANBURG	SC	FINDS
29306	1004593000		CHEMPRO INC.	141 VENTURE BLVD		SPARTANBURG		SSTS
29306	1010569091		C R BRANDS INC	141 VENTURE BLVD		SPARTANBURG	SC	SSTS
29306	1000381524	110001675018	HERSEY MEASUREMENT	150 VENTURE BOULEVARD		SPARTANBURG	SC	FINDS
29306	1007242139	110017138523	APPLE TOWING SERVICE	35 VENTURE BLVD		SPARTANBURG	SC	FINDS
29306	2021324385			114 VERMILLIAN DRIVE		SPARTANBURG	SC	ERNS
29306	2019267036			114 VERMILLION DRIVE		SPARTANBURG	SC	ERNS
29306	S121477183		RESIDENCE	101 VERMONT AVE		SPARTANBURG	SC	
29306	S127618970		RESIDENCE --- AUTHORIZED DISPOSAL E	642 N VERNON ST		SPARTANBURG	SC	
29306	S119120782		COMMERCIAL BUILDING	141 1/2 W MAIN ST		SPARTANBURG	SC	
29306	S127628211		RESIDENCE	209 N WALKER ST		SPARTANBURG	SC	
29306	1016455935	110056493922	TIGER PAW PROPERTIES	196 WAREHOUSE COURT		SPARTANBURG	SC	RCRA-NonGen, FINDS
29306	S119115341		RESIDENCE	156 WASHINGTON ST		SPARTANBURG	SC	
29306	S125920909		RESIDENCE	115 WAVERLY CT		SPARTANBURG	SC	
29306	S127022367		214 WESTOVER DR. SPARTANBURG, SC	214 WESTOVER DR		SPARTANBURG	SC	
29306	S127021824		214 WESTOVER DR. SPARTANBURG, SC	214 WESTOVER DR		SPARTANBURG	SC	
29306	2019020800		295/JOHN B WHITE SR BLVD	295/JOHN B WHITE SR BLVD	**	SPARTANBURG	SC	HMIRS
29306	S127619179		RESIDENSCE	567 WOFFORD ST		SPARTANBURG	SC	
29306	S127616747		JAMES MURRAY	270 WOODLEY RD		SPARTANBURG	SC	
29306	S127022732		EVELYN PETTIT	113 WRIGHTSON AVE		SPARTANBURG	SC	
29306	S122309154		RESIDENCE	440 ZEPHYR ST		SPARTANBURG	SC	
29306	S122420936		ABANDONED HOME	440 ZEPHYR ST		SPARTANBURG	SC	

GOVERNMENT RECORDS SEARCHED / DATA CURRENCY TRACKING

To maintain currency of the following federal and state databases, EDR contacts the appropriate governmental agency on a monthly or quarterly basis, as required.

Number of Days to Update: Provides confirmation that EDR is reporting records that have been updated within 90 days from the date the government agency made the information available to the public.

STANDARD ENVIRONMENTAL RECORDS

Lists of Federal NPL (Superfund) sites

NPL: National Priority List

National Priorities List (Superfund). The NPL is a subset of CERCLIS and identifies over 1,200 sites for priority cleanup under the Superfund Program. NPL sites may encompass relatively large areas. As such, EDR provides polygon coverage for over 1,000 NPL site boundaries produced by EPA's Environmental Photographic Interpretation Center (EPIC) and regional EPA offices.

Date of Government Version: 02/29/2024
Date Data Arrived at EDR: 03/01/2024
Date Made Active in Reports: 03/27/2024
Number of Days to Update: 26

Source: EPA
Telephone: N/A
Last EDR Contact: 04/02/2024
Next Scheduled EDR Contact: 07/08/2024
Data Release Frequency: Quarterly

NPL Site Boundaries

Sources:

EPA's Environmental Photographic Interpretation Center (EPIC)
Telephone: 202-564-7333

EPA Region 1
Telephone 617-918-1143

EPA Region 6
Telephone: 214-655-6659

EPA Region 3
Telephone 215-814-5418

EPA Region 7
Telephone: 913-551-7247

EPA Region 4
Telephone 404-562-8033

EPA Region 8
Telephone: 303-312-6774

EPA Region 5
Telephone 312-886-6686

EPA Region 9
Telephone: 415-947-4246

EPA Region 10
Telephone 206-553-8665

Proposed NPL: Proposed National Priority List Sites

A site that has been proposed for listing on the National Priorities List through the issuance of a proposed rule in the Federal Register. EPA then accepts public comments on the site, responds to the comments, and places on the NPL those sites that continue to meet the requirements for listing.

Date of Government Version: 02/29/2024
Date Data Arrived at EDR: 03/01/2024
Date Made Active in Reports: 03/27/2024
Number of Days to Update: 26

Source: EPA
Telephone: N/A
Last EDR Contact: 04/02/2024
Next Scheduled EDR Contact: 07/08/2024
Data Release Frequency: Quarterly

NPL LIENS: Federal Superfund Liens

Federal Superfund Liens. Under the authority granted the USEPA by CERCLA of 1980, the USEPA has the authority to file liens against real property in order to recover remedial action expenditures or when the property owner received notification of potential liability. USEPA compiles a listing of filed notices of Superfund Liens.

Date of Government Version: 10/15/1991
Date Data Arrived at EDR: 02/02/1994
Date Made Active in Reports: 03/30/1994
Number of Days to Update: 56

Source: EPA
Telephone: 202-564-4267
Last EDR Contact: 08/15/2011
Next Scheduled EDR Contact: 11/28/2011
Data Release Frequency: No Update Planned

Lists of Federal Delisted NPL sites

Delisted NPL: National Priority List Deletions

The National Oil and Hazardous Substances Pollution Contingency Plan (NCP) establishes the criteria that the EPA uses to delete sites from the NPL. In accordance with 40 CFR 300.425.(e), sites may be deleted from the NPL where no further response is appropriate.

Date of Government Version: 02/29/2024
Date Data Arrived at EDR: 03/01/2024
Date Made Active in Reports: 03/27/2024
Number of Days to Update: 26

Source: EPA
Telephone: N/A
Last EDR Contact: 04/02/2024
Next Scheduled EDR Contact: 07/08/2024
Data Release Frequency: Quarterly

Lists of Federal sites subject to CERCLA removals and CERCLA orders

FEDERAL FACILITY: Federal Facility Site Information listing

A listing of National Priority List (NPL) and Base Realignment and Closure (BRAC) sites found in the Comprehensive Environmental Response, Compensation and Liability Information System (CERCLIS) Database where EPA Federal Facilities Restoration and Reuse Office is involved in cleanup activities.

Date of Government Version: 12/20/2023
Date Data Arrived at EDR: 12/20/2023
Date Made Active in Reports: 01/24/2024
Number of Days to Update: 35

Source: Environmental Protection Agency
Telephone: 703-603-8704
Last EDR Contact: 03/26/2024
Next Scheduled EDR Contact: 07/08/2024
Data Release Frequency: Varies

SEMS: Superfund Enterprise Management System

SEMS (Superfund Enterprise Management System) tracks hazardous waste sites, potentially hazardous waste sites, and remedial activities performed in support of EPA's Superfund Program across the United States. The list was formerly know as CERCLIS, renamed to SEMS by the EPA in 2015. The list contains data on potentially hazardous waste sites that have been reported to the USEPA by states, municipalities, private companies and private persons, pursuant to Section 103 of the Comprehensive Environmental Response, Compensation, and Liability Act (CERCLA). This dataset also contains sites which are either proposed to or on the National Priorities List (NPL) and the sites which are in the screening and assessment phase for possible inclusion on the NPL.

Date of Government Version: 01/29/2024
Date Data Arrived at EDR: 02/01/2024
Date Made Active in Reports: 02/22/2024
Number of Days to Update: 21

Source: EPA
Telephone: 800-424-9346
Last EDR Contact: 04/02/2024
Next Scheduled EDR Contact: 07/22/2024
Data Release Frequency: Quarterly

Lists of Federal CERCLA sites with NFRAP

SEMS-ARCHIVE: Superfund Enterprise Management System Archive

SEMS-ARCHIVE (Superfund Enterprise Management System Archive) tracks sites that have no further interest under the Federal Superfund Program based on available information. The list was formerly known as the CERCLIS-NFRAP, renamed to SEMS ARCHIVE by the EPA in 2015. EPA may perform a minimal level of assessment work at a site while it is archived if site conditions change and/or new information becomes available. Archived sites have been removed and archived from the inventory of SEMS sites. Archived status indicates that, to the best of EPA's knowledge, assessment at a site has been completed and that EPA has determined no further steps will be taken to list the site on the National Priorities List (NPL), unless information indicates this decision was not appropriate or other considerations require a recommendation for listing at a later time. The decision does not necessarily mean that there is no hazard associated with a given site; it only means that. based upon available information, the location is not judged to be potential NPL site.

Date of Government Version: 01/29/2024
Date Data Arrived at EDR: 02/01/2024
Date Made Active in Reports: 02/22/2024
Number of Days to Update: 21

Source: EPA
Telephone: 800-424-9346
Last EDR Contact: 04/02/2024
Next Scheduled EDR Contact: 07/22/2024
Data Release Frequency: Quarterly

Lists of Federal RCRA facilities undergoing Corrective Action

CORRACTS: Corrective Action Report

CORRACTS identifies hazardous waste handlers with RCRA corrective action activity.

Date of Government Version: 12/04/2023
Date Data Arrived at EDR: 12/06/2023
Date Made Active in Reports: 12/12/2023
Number of Days to Update: 6

Source: EPA
Telephone: 800-424-9346
Last EDR Contact: 03/19/2024
Next Scheduled EDR Contact: 07/01/2024
Data Release Frequency: Quarterly

Lists of Federal RCRA TSD facilities

RCRA-TSDF: RCRA - Treatment, Storage and Disposal

RCRAInfo is EPA's comprehensive information system, providing access to data supporting the Resource Conservation and Recovery Act (RCRA) of 1976 and the Hazardous and Solid Waste Amendments (HSWA) of 1984. The database includes selective information on sites which generate, transport, store, treat and/or dispose of hazardous waste as defined by the Resource Conservation and Recovery Act (RCRA). Transporters are individuals or entities that move hazardous waste from the generator offsite to a facility that can recycle, treat, store, or dispose of the waste. TSDFs treat, store, or dispose of the waste.

Date of Government Version: 12/04/2023
Date Data Arrived at EDR: 12/06/2023
Date Made Active in Reports: 12/12/2023
Number of Days to Update: 6

Source: Environmental Protection Agency
Telephone: (404) 562-8651
Last EDR Contact: 03/19/2024
Next Scheduled EDR Contact: 07/01/2024
Data Release Frequency: Quarterly

Lists of Federal RCRA generators

RCRA-LQG: RCRA - Large Quantity Generators

RCRAInfo is EPA's comprehensive information system, providing access to data supporting the Resource Conservation and Recovery Act (RCRA) of 1976 and the Hazardous and Solid Waste Amendments (HSWA) of 1984. The database includes selective information on sites which generate, transport, store, treat and/or dispose of hazardous waste as defined by the Resource Conservation and Recovery Act (RCRA). Large quantity generators (LQGs) generate over 1,000 kilograms (kg) of hazardous waste, or over 1 kg of acutely hazardous waste per month.

Date of Government Version: 12/04/2023
Date Data Arrived at EDR: 12/06/2023
Date Made Active in Reports: 12/12/2023
Number of Days to Update: 6

Source: Environmental Protection Agency
Telephone: (404) 562-8651
Last EDR Contact: 03/19/2024
Next Scheduled EDR Contact: 07/01/2024
Data Release Frequency: Quarterly

RCRA-SQG: RCRA - Small Quantity Generators

RCRAInfo is EPA's comprehensive information system, providing access to data supporting the Resource Conservation and Recovery Act (RCRA) of 1976 and the Hazardous and Solid Waste Amendments (HSWA) of 1984. The database includes selective information on sites which generate, transport, store, treat and/or dispose of hazardous waste as defined by the Resource Conservation and Recovery Act (RCRA). Small quantity generators (SQGs) generate between 100 kg and 1,000 kg of hazardous waste per month.

Date of Government Version: 12/04/2023
Date Data Arrived at EDR: 12/06/2023
Date Made Active in Reports: 12/12/2023
Number of Days to Update: 6

Source: Environmental Protection Agency
Telephone: (404) 562-8651
Last EDR Contact: 03/19/2024
Next Scheduled EDR Contact: 07/01/2024
Data Release Frequency: Quarterly

RCRA-VSQG: RCRA - Very Small Quantity Generators (Formerly Conditionally Exempt Small Quantity Generators)

RCRAInfo is EPA's comprehensive information system, providing access to data supporting the Resource Conservation and Recovery Act (RCRA) of 1976 and the Hazardous and Solid Waste Amendments (HSWA) of 1984. The database includes selective information on sites which generate, transport, store, treat and/or dispose of hazardous waste as defined by the Resource Conservation and Recovery Act (RCRA). Very small quantity generators (VSQGs) generate less than 100 kg of hazardous waste, or less than 1 kg of acutely hazardous waste per month.

Date of Government Version: 12/04/2023
Date Data Arrived at EDR: 12/06/2023
Date Made Active in Reports: 12/12/2023
Number of Days to Update: 6

Source: Environmental Protection Agency
Telephone: (404) 562-8651
Last EDR Contact: 03/19/2024
Next Scheduled EDR Contact: 07/01/2024
Data Release Frequency: Quarterly

Federal institutional controls / engineering controls registries

LUCIS: Land Use Control Information System

LUCIS contains records of land use control information pertaining to the former Navy Base Realignment and Closure properties.

Date of Government Version: 02/14/2024
Date Data Arrived at EDR: 02/16/2024
Date Made Active in Reports: 04/04/2024
Number of Days to Update: 48

Source: Department of the Navy
Telephone: 843-820-7326
Last EDR Contact: 02/02/2024
Next Scheduled EDR Contact: 05/20/2024
Data Release Frequency: Varies

US ENG CONTROLS: Engineering Controls Sites List

A listing of sites with engineering controls in place. Engineering controls include various forms of caps, building foundations, liners, and treatment methods to create pathway elimination for regulated substances to enter environmental media or effect human health.

Date of Government Version: 02/13/2024
Date Data Arrived at EDR: 02/21/2024
Date Made Active in Reports: 04/04/2024
Number of Days to Update: 43

Source: Environmental Protection Agency
Telephone: 703-603-0695
Last EDR Contact: 02/21/2024
Next Scheduled EDR Contact: 06/03/2024
Data Release Frequency: Varies

US INST CONTROLS: Institutional Controls Sites List

A listing of sites with institutional controls in place. Institutional controls include administrative measures, such as groundwater use restrictions, construction restrictions, property use restrictions, and post remediation care requirements intended to prevent exposure to contaminants remaining on site. Deed restrictions are generally required as part of the institutional controls.

Date of Government Version: 02/13/2024
Date Data Arrived at EDR: 02/21/2024
Date Made Active in Reports: 04/04/2024
Number of Days to Update: 43

Source: Environmental Protection Agency
Telephone: 703-603-0695
Last EDR Contact: 02/21/2024
Next Scheduled EDR Contact: 06/03/2024
Data Release Frequency: Varies

GOVERNMENT RECORDS SEARCHED / DATA CURRENCY TRACKING

Federal ERNS list

ERNS: Emergency Response Notification System

Emergency Response Notification System. ERNS records and stores information on reported releases of oil and hazardous substances.

Date of Government Version: 12/12/2023
Date Data Arrived at EDR: 12/13/2023
Date Made Active in Reports: 02/28/2024
Number of Days to Update: 77

Source: National Response Center, United States Coast Guard
Telephone: 202-267-2180
Last EDR Contact: 03/19/2024
Next Scheduled EDR Contact: 07/01/2024
Data Release Frequency: Quarterly

Lists of state- and tribal hazardous waste facilities

SHWS: Site Assessment Section Project List

State Hazardous Waste Sites. State hazardous waste site records are the states' equivalent to CERCLIS. These sites may or may not already be listed on the federal CERCLIS list. Priority sites planned for cleanup using state funds (state equivalent of Superfund) are identified along with sites where cleanup will be paid for by potentially responsible parties. Available information varies by state.

Date of Government Version: 12/07/2023
Date Data Arrived at EDR: 12/18/2023
Date Made Active in Reports: 03/12/2024
Number of Days to Update: 85

Source: Department of Health and Environmental Control
Telephone: 803-898-0835
Last EDR Contact: 03/04/2024
Next Scheduled EDR Contact: 06/17/2024
Data Release Frequency: Semi-Annually

Lists of state and tribal landfills and solid waste disposal facilities

SWF/LF: Permitted Landfills List

Solid Waste Facilities/Landfill Sites. SWF/LF type records typically contain an inventory of solid waste disposal facilities or landfills in a particular state. Depending on the state, these may be active or inactive facilities or open dumps that failed to meet RCRA Subtitle D Section 4004 criteria for solid waste landfills or disposal sites.

Date of Government Version: 12/12/2023
Date Data Arrived at EDR: 12/13/2023
Date Made Active in Reports: 03/05/2024
Number of Days to Update: 83

Source: Department of Health and Environmental Control
Telephone: 803-734-5165
Source: Department of Health and Environmental Control, GIS Section
Telephone: 803-896-4084
Last EDR Contact: 03/04/2024
Next Scheduled EDR Contact: 06/17/2024
Data Release Frequency: Semi-Annually

Lists of state and tribal leaking storage tanks

LUST: Leaking Underground Storage Tank List

Leaking Underground Storage Tank Incident Reports. LUST records contain an inventory of reported leaking underground storage tank incidents. Not all states maintain these records, and the information stored varies by state.

Date of Government Version: 10/16/2023
Date Data Arrived at EDR: 10/17/2023
Date Made Active in Reports: 01/11/2024
Number of Days to Update: 86

Source: Department of Health and Environmental Control
Telephone: 803-898-4350
Last EDR Contact: 04/15/2024
Next Scheduled EDR Contact: 07/29/2024
Data Release Frequency: Quarterly

INDIAN LUST R7: Leaking Underground Storage Tanks on Indian Land

LUSTs on Indian land in Iowa, Kansas, and Nebraska

Date of Government Version: 10/25/2023
Date Data Arrived at EDR: 01/17/2024
Date Made Active in Reports: 03/13/2024
Number of Days to Update: 56

Source: EPA Region 7
Telephone: 913-551-7003
Last EDR Contact: 01/17/2024
Next Scheduled EDR Contact: 04/29/2024
Data Release Frequency: Varies

INDIAN LUST R4: Leaking Underground Storage Tanks on Indian Land
LUSTs on Indian land in Florida, Mississippi and North Carolina.

Date of Government Version: 10/25/2023
Date Data Arrived at EDR: 01/17/2024
Date Made Active in Reports: 03/13/2024
Number of Days to Update: 56

Source: EPA Region 4
Telephone: 404-562-8677
Last EDR Contact: 01/17/2024
Next Scheduled EDR Contact: 04/29/2024
Data Release Frequency: Varies

INDIAN LUST R9: Leaking Underground Storage Tanks on Indian Land
LUSTs on Indian land in Arizona, California, New Mexico and Nevada

Date of Government Version: 10/25/2023
Date Data Arrived at EDR: 01/17/2024
Date Made Active in Reports: 03/13/2024
Number of Days to Update: 56

Source: Environmental Protection Agency
Telephone: 415-972-3372
Last EDR Contact: 01/17/2024
Next Scheduled EDR Contact: 04/29/2024
Data Release Frequency: Varies

INDIAN LUST R5: Leaking Underground Storage Tanks on Indian Land
Leaking underground storage tanks located on Indian Land in Michigan, Minnesota and Wisconsin.

Date of Government Version: 10/04/2023
Date Data Arrived at EDR: 01/17/2024
Date Made Active in Reports: 03/13/2024
Number of Days to Update: 56

Source: EPA, Region 5
Telephone: 312-886-7439
Last EDR Contact: 01/17/2024
Next Scheduled EDR Contact: 04/29/2024
Data Release Frequency: Varies

INDIAN LUST R10: Leaking Underground Storage Tanks on Indian Land
LUSTs on Indian land in Alaska, Idaho, Oregon and Washington.

Date of Government Version: 10/25/2023
Date Data Arrived at EDR: 01/17/2024
Date Made Active in Reports: 03/13/2024
Number of Days to Update: 56

Source: EPA Region 10
Telephone: 206-553-2857
Last EDR Contact: 01/17/2024
Next Scheduled EDR Contact: 04/29/2024
Data Release Frequency: Varies

INDIAN LUST R1: Leaking Underground Storage Tanks on Indian Land
A listing of leaking underground storage tank locations on Indian Land.

Date of Government Version: 10/25/2023
Date Data Arrived at EDR: 01/17/2024
Date Made Active in Reports: 03/13/2024
Number of Days to Update: 56

Source: EPA Region 1
Telephone: 617-918-1313
Last EDR Contact: 01/17/2024
Next Scheduled EDR Contact: 04/29/2024
Data Release Frequency: Varies

INDIAN LUST R6: Leaking Underground Storage Tanks on Indian Land
LUSTs on Indian land in New Mexico and Oklahoma.

Date of Government Version: 10/25/2023
Date Data Arrived at EDR: 01/17/2024
Date Made Active in Reports: 03/13/2024
Number of Days to Update: 56

Source: EPA Region 6
Telephone: 214-665-6597
Last EDR Contact: 01/17/2024
Next Scheduled EDR Contact: 04/29/2024
Data Release Frequency: Varies

INDIAN LUST R8: Leaking Underground Storage Tanks on Indian Land
LUSTs on Indian land in Colorado, Montana, North Dakota, South Dakota, Utah and Wyoming.

Date of Government Version: 10/25/2023
Date Data Arrived at EDR: 01/17/2024
Date Made Active in Reports: 03/13/2024
Number of Days to Update: 56

Source: EPA Region 8
Telephone: 303-312-6271
Last EDR Contact: 01/17/2024
Next Scheduled EDR Contact: 04/29/2024
Data Release Frequency: Varies

Lists of state and tribal registered storage tanks

FEMA UST: Underground Storage Tank Listing
A listing of all FEMA owned underground storage tanks.

Date of Government Version: 11/16/2023
Date Data Arrived at EDR: 11/16/2023
Date Made Active in Reports: 02/13/2024
Number of Days to Update: 89

Source: FEMA
Telephone: 202-646-5797
Last EDR Contact: 03/19/2024
Next Scheduled EDR Contact: 07/15/2024
Data Release Frequency: Varies

UST: Comprehensive Underground Storage Tanks
Registered Underground Storage Tanks. UST's are regulated under Subtitle I of the Resource Conservation and Recovery Act (RCRA) and must be registered with the state department responsible for administering the UST program. Available information varies by state program.

Date of Government Version: 10/23/2023
Date Data Arrived at EDR: 10/25/2023
Date Made Active in Reports: 01/18/2024
Number of Days to Update: 85

Source: Department of Health and Environmental Control
Telephone: 803-896-7957
Last EDR Contact: 03/29/2024
Next Scheduled EDR Contact: 07/15/2024
Data Release Frequency: Quarterly

AST: Aboveground Storage Tank List
Registered Aboveground Storage Tanks.

Date of Government Version: 03/25/2004
Date Data Arrived at EDR: 08/04/2004
Date Made Active in Reports: 09/23/2004
Number of Days to Update: 50

Source: Department of Health and Environmental Control
Telephone: 803-898-4350
Last EDR Contact: 02/16/2024
Next Scheduled EDR Contact: 06/03/2024
Data Release Frequency: No Update Planned

INDIAN UST R4: Underground Storage Tanks on Indian Land
The Indian Underground Storage Tank (UST) database provides information about underground storage tanks on Indian land in EPA Region 4 (Alabama, Florida, Georgia, Kentucky, Mississippi, North Carolina, South Carolina, Tennessee and Tribal Nations)

Date of Government Version: 10/24/2023
Date Data Arrived at EDR: 01/17/2024
Date Made Active in Reports: 03/13/2024
Number of Days to Update: 56

Source: EPA Region 4
Telephone: 404-562-9424
Last EDR Contact: 01/17/2024
Next Scheduled EDR Contact: 04/29/2024
Data Release Frequency: Varies

INDIAN UST R9: Underground Storage Tanks on Indian Land
The Indian Underground Storage Tank (UST) database provides information about underground storage tanks on Indian land in EPA Region 9 (Arizona, California, Hawaii, Nevada, the Pacific Islands, and Tribal Nations).

Date of Government Version: 10/24/2023
Date Data Arrived at EDR: 01/17/2024
Date Made Active in Reports: 03/13/2024
Number of Days to Update: 56

Source: EPA Region 9
Telephone: 415-972-3368
Last EDR Contact: 01/17/2024
Next Scheduled EDR Contact: 04/29/2024
Data Release Frequency: Varies

INDIAN UST R8: Underground Storage Tanks on Indian Land
The Indian Underground Storage Tank (UST) database provides information about underground storage tanks on Indian land in EPA Region 8 (Colorado, Montana, North Dakota, South Dakota, Utah, Wyoming and 27 Tribal Nations).

Date of Government Version: 10/24/2023
Date Data Arrived at EDR: 01/17/2024
Date Made Active in Reports: 03/13/2024
Number of Days to Update: 56

Source: EPA Region 8
Telephone: 303-312-6137
Last EDR Contact: 01/17/2024
Next Scheduled EDR Contact: 04/29/2024
Data Release Frequency: Varies

INDIAN UST R1: Underground Storage Tanks on Indian Land

The Indian Underground Storage Tank (UST) database provides information about underground storage tanks on Indian land in EPA Region 1 (Connecticut, Maine, Massachusetts, New Hampshire, Rhode Island, Vermont and ten Tribal Nations).

Date of Government Version: 10/24/2023
Date Data Arrived at EDR: 01/17/2024
Date Made Active in Reports: 03/13/2024
Number of Days to Update: 56

Source: EPA, Region 1
Telephone: 617-918-1313
Last EDR Contact: 01/17/2024
Next Scheduled EDR Contact: 04/29/2024
Data Release Frequency: Varies

INDIAN UST R5: Underground Storage Tanks on Indian Land

The Indian Underground Storage Tank (UST) database provides information about underground storage tanks on Indian land in EPA Region 5 (Michigan, Minnesota and Wisconsin and Tribal Nations).

Date of Government Version: 10/17/2023
Date Data Arrived at EDR: 01/17/2024
Date Made Active in Reports: 03/13/2024
Number of Days to Update: 56

Source: EPA Region 5
Telephone: 312-886-6136
Last EDR Contact: 01/17/2024
Next Scheduled EDR Contact: 04/29/2024
Data Release Frequency: Varies

INDIAN UST R6: Underground Storage Tanks on Indian Land

The Indian Underground Storage Tank (UST) database provides information about underground storage tanks on Indian land in EPA Region 6 (Louisiana, Arkansas, Oklahoma, New Mexico, Texas and 65 Tribes).

Date of Government Version: 10/24/2023
Date Data Arrived at EDR: 01/17/2024
Date Made Active in Reports: 03/13/2024
Number of Days to Update: 56

Source: EPA Region 6
Telephone: 214-665-7591
Last EDR Contact: 01/17/2024
Next Scheduled EDR Contact: 04/29/2024
Data Release Frequency: Varies

INDIAN UST R10: Underground Storage Tanks on Indian Land

The Indian Underground Storage Tank (UST) database provides information about underground storage tanks on Indian land in EPA Region 10 (Alaska, Idaho, Oregon, Washington, and Tribal Nations).

Date of Government Version: 10/24/2023
Date Data Arrived at EDR: 01/17/2024
Date Made Active in Reports: 03/13/2024
Number of Days to Update: 56

Source: EPA Region 10
Telephone: 206-553-2857
Last EDR Contact: 01/17/2024
Next Scheduled EDR Contact: 04/29/2024
Data Release Frequency: Varies

INDIAN UST R7: Underground Storage Tanks on Indian Land

The Indian Underground Storage Tank (UST) database provides information about underground storage tanks on Indian land in EPA Region 7 (Iowa, Kansas, Missouri, Nebraska, and 9 Tribal Nations).

Date of Government Version: 10/24/2023
Date Data Arrived at EDR: 01/17/2024
Date Made Active in Reports: 03/13/2024
Number of Days to Update: 56

Source: EPA Region 7
Telephone: 913-551-7003
Last EDR Contact: 01/17/2024
Next Scheduled EDR Contact: 04/29/2024
Data Release Frequency: Varies

GWT: GWT Management Tracking

Groundwater Tracking information. Active sites reflect the list of current open releases at ASTs but also pipelines, spills, heating oil tanks, or otherwise non-permitted petroleum releases. There is no way to separate them out in the database unfortunately. NFA does not reflect all sites closed.

Date of Government Version: 12/07/2023
Date Data Arrived at EDR: 12/11/2023
Date Made Active in Reports: 03/05/2024
Number of Days to Update: 85

Source: Department of Health & Environmental Control
Telephone: 803-898-8137
Last EDR Contact: 03/07/2024
Next Scheduled EDR Contact: 06/03/2024
Data Release Frequency: Varies

State and tribal institutional control / engineering control registries

RCR: Registry of Conditional Remedies

The Bureau of Land and Waste Management established this Registry to help monitor and maintain sites that have conditional remedies. A Conditional Remedy is an environmental remedy that includes certain qualifications. These qualifications are divided into two major categories: Remedies requiring Land Use Controls and Conditional No Further Actions.

Date of Government Version: 12/11/2023
Date Data Arrived at EDR: 12/13/2023
Date Made Active in Reports: 03/05/2024
Number of Days to Update: 83

Source: Department of Health & Environmental Control
Telephone: 803-896-4000
Last EDR Contact: 03/04/2024
Next Scheduled EDR Contact: 06/17/2024
Data Release Frequency: Varies

AUL: Land Use Controls

The term Land Use Controls or "LUCs" encompass institutional controls, such as those involved in real estate interests, governmental permitting, zoning, public advisories, deed notices, and other legal restrictions. The term also includes restrictions on access, whether achieved by means of engineered barriers (e.g., fence or concrete pad) or by human means (e.g., the presence of security guards). Additionally, the term includes both affirmative measures to achieve the desired restrictions (e.g., night lighting of an area) and prohibitive directives (e.g., restrictions on certain types of wells for the duration of the corrective action). Considered altogether, the LUCs for a facility will provide a tool for how the property should be used in order to maintain the level of protectiveness that one or more corrective actions were designed to achieve.

Date of Government Version: 12/04/2023
Date Data Arrived at EDR: 12/05/2023
Date Made Active in Reports: 02/29/2024
Number of Days to Update: 86

Source: Department of Health & Environmental Control
Telephone: 803-896-4049
Last EDR Contact: 03/06/2024
Next Scheduled EDR Contact: 06/17/2024
Data Release Frequency: Varies

Lists of state and tribal voluntary cleanup sites

INDIAN VCP R7: Voluntary Cleanup Priority Lisitng

A listing of voluntary cleanup priority sites located on Indian Land located in Region 7.

Date of Government Version: 03/20/2008
Date Data Arrived at EDR: 04/22/2008
Date Made Active in Reports: 05/19/2008
Number of Days to Update: 27

Source: EPA, Region 7
Telephone: 913-551-7365
Last EDR Contact: 07/08/2021
Next Scheduled EDR Contact: 07/20/2009
Data Release Frequency: Varies

INDIAN VCP R1: Voluntary Cleanup Priority Listing

A listing of voluntary cleanup priority sites located on Indian Land located in Region 1.

Date of Government Version: 07/27/2015
Date Data Arrived at EDR: 09/29/2015
Date Made Active in Reports: 02/18/2016
Number of Days to Update: 142

Source: EPA, Region 1
Telephone: 617-918-1102
Last EDR Contact: 03/18/2024
Next Scheduled EDR Contact: 07/01/2024
Data Release Frequency: Varies

VCP: Voluntary Cleanup Sites

Sites participating in the Voluntary Cleanup Program. Once staff and a non-responsible party have agreed upon an approved scope of work for a site investigation and/or remediation, the party enters into a voluntary cleanup contract. Staff oversees the cleanup efforts to ensure that activities are performed to our satisfaction. Upon completion of the negotiated work in the voluntary cleanup contract, the non-responsible party receives State Superfund liability protection.

Date of Government Version: 10/17/2023
Date Data Arrived at EDR: 10/18/2023
Date Made Active in Reports: 10/30/2023
Number of Days to Update: 12

Source: Department of Health and Environmental Control
Telephone: 803-896-4049
Last EDR Contact: 04/08/2024
Next Scheduled EDR Contact: 07/22/2024
Data Release Frequency: Varies

Lists of state and tribal brownfield sites

BROWNFIELDS: Brownfields Sites Listing

The Brownfields component of the Voluntary Cleanup Program allows a non-responsible party to acquire a contaminated property with State Superfund liability protection for existing contamination by agreeing to perform an environmental assessment and/or remediation.

Date of Government Version: 10/17/2023
Date Data Arrived at EDR: 10/18/2023
Date Made Active in Reports: 10/30/2023
Number of Days to Update: 12

Source: Department of Health & Environmental Control
Telephone: 803-896-4069
Last EDR Contact: 04/08/2024
Next Scheduled EDR Contact: 07/22/2024
Data Release Frequency: Varies

ADDITIONAL ENVIRONMENTAL RECORDS

Local Brownfield lists

US BROWNFIELDS: A Listing of Brownfields Sites

Brownfields are real property, the expansion, redevelopment, or reuse of which may be complicated by the presence or potential presence of a hazardous substance, pollutant, or contaminant. Cleaning up and reinvesting in these properties takes development pressures off of undeveloped, open land, and both improves and protects the environment. Assessment, Cleanup and Redevelopment Exchange System (ACRES) stores information reported by EPA Brownfields grant recipients on brownfields properties assessed or cleaned up with grant funding as well as information on Targeted Brownfields Assessments performed by EPA Regions. A listing of ACRES Brownfield sites is obtained from Cleanups in My Community. Cleanups in My Community provides information on Brownfields properties for which information is reported back to EPA, as well as areas served by Brownfields grant programs.

Date of Government Version: 08/15/2023
Date Data Arrived at EDR: 08/30/2023
Date Made Active in Reports: 12/01/2023
Number of Days to Update: 93

Source: Environmental Protection Agency
Telephone: 202-566-2777
Last EDR Contact: 03/12/2024
Next Scheduled EDR Contact: 06/24/2024
Data Release Frequency: Semi-Annually

Local Lists of Landfill / Solid Waste Disposal Sites

SWRCY: Solid Waste Recycling Facilities

A listing of recycling center locations.

Date of Government Version: 06/30/2019
Date Data Arrived at EDR: 03/13/2020
Date Made Active in Reports: 05/22/2020
Number of Days to Update: 70

Source: Department of Health & Enviornmental Control
Telephone: 803-896-8985
Last EDR Contact: 03/04/2024
Next Scheduled EDR Contact: 06/17/2024
Data Release Frequency: Varies

INDIAN ODI: Report on the Status of Open Dumps on Indian Lands

Location of open dumps on Indian land.

Date of Government Version: 12/31/1998
Date Data Arrived at EDR: 12/03/2007
Date Made Active in Reports: 01/24/2008
Number of Days to Update: 52

Source: Environmental Protection Agency
Telephone: 703-308-8245
Last EDR Contact: 01/26/2024
Next Scheduled EDR Contact: 05/06/2024
Data Release Frequency: Varies

DEBRIS REGION 9: Torres Martinez Reservation Illegal Dump Site Locations

A listing of illegal dump sites location on the Torres Martinez Indian Reservation located in eastern Riverside County and northern Imperial County, California.

Date of Government Version: 01/12/2009
Date Data Arrived at EDR: 05/07/2009
Date Made Active in Reports: 09/21/2009
Number of Days to Update: 137

Source: EPA, Region 9
Telephone: 415-947-4219
Last EDR Contact: 04/15/2024
Next Scheduled EDR Contact: 07/29/2024
Data Release Frequency: No Update Planned

ODI: Open Dump Inventory
An open dump is defined as a disposal facility that does not comply with one or more of the Part 257 or Part 258 Subtitle D Criteria.

Date of Government Version: 06/30/1985
Date Data Arrived at EDR: 08/09/2004
Date Made Active in Reports: 09/17/2004
Number of Days to Update: 39

Source: Environmental Protection Agency
Telephone: 800-424-9346
Last EDR Contact: 06/09/2004
Next Scheduled EDR Contact: N/A
Data Release Frequency: No Update Planned

IHS OPEN DUMPS: Open Dumps on Indian Land
A listing of all open dumps located on Indian Land in the United States.

Date of Government Version: 04/01/2014
Date Data Arrived at EDR: 08/06/2014
Date Made Active in Reports: 01/29/2015
Number of Days to Update: 176

Source: Department of Health & Human Serivces, Indian Health Service
Telephone: 301-443-1452
Last EDR Contact: 01/17/2024
Next Scheduled EDR Contact: 05/06/2024
Data Release Frequency: Varies

Local Lists of Hazardous waste / Contaminated Sites

US HIST CDL: National Clandestine Laboratory Register
A listing of clandestine drug lab locations that have been removed from the DEAs National Clandestine Laboratory Register.

Date of Government Version: 12/31/2023
Date Data Arrived at EDR: 02/21/2024
Date Made Active in Reports: 04/04/2024
Number of Days to Update: 43

Source: Drug Enforcement Administration
Telephone: 202-307-1000
Last EDR Contact: 02/21/2024
Next Scheduled EDR Contact: 06/03/2024
Data Release Frequency: No Update Planned

ALLSITES: Site Assessment & Remediation Public Record Database
The South Carolina Department of Health and Environmental Control is pleased to have the Public Record for your review. The purpose of this database is two-fold. First, it will provide to communities another form of notice of cleanup activity, allowing them to have more information about assessment and cleanup activities in their area and in the State. Second, it can assist those seeking to redevelop brownfield properties within South Carolina.

Date of Government Version: 12/04/2023
Date Data Arrived at EDR: 12/05/2023
Date Made Active in Reports: 02/29/2024
Number of Days to Update: 86

Source: Department of Health & Environmental Control
Telephone: 803-896-4000
Last EDR Contact: 03/06/2024
Next Scheduled EDR Contact: 06/17/2024
Data Release Frequency: Quarterly

CDL: Clandestine Drug Lab Sites
A listing of clandestine drug lab site locations.

Date of Government Version: 01/24/2012
Date Data Arrived at EDR: 01/26/2012
Date Made Active in Reports: 02/24/2012
Number of Days to Update: 29

Source: Department of Health & Environmental Control
Telephone: 803-896-4288
Last EDR Contact: 02/23/2024
Next Scheduled EDR Contact: 06/10/2024
Data Release Frequency: Varies

CDL 2: Clandestine Drug Lab Listing
A listing of clandestine drug lab site locations.

Date of Government Version: 08/24/2023
Date Data Arrived at EDR: 08/24/2023
Date Made Active in Reports: 11/09/2023
Number of Days to Update: 77

Source: South Carolina Law Enforcement Division
Telephone: 803-896-7136
Last EDR Contact: 02/20/2024
Next Scheduled EDR Contact: 06/03/2024
Data Release Frequency: Varies

US CDL: Clandestine Drug Labs

A listing of clandestine drug lab locations. The U.S. Department of Justice ("the Department") provides this web site as a public service. It contains addresses of some locations where law enforcement agencies reported they found chemicals or other items that indicated the presence of either clandestine drug laboratories or dumpsites. In most cases, the source of the entries is not the Department, and the Department has not verified the entry and does not guarantee its accuracy. Members of the public must verify the accuracy of all entries by, for example, contacting local law enforcement and local health departments.

Date of Government Version: 12/31/2023
Date Data Arrived at EDR: 02/21/2024
Date Made Active in Reports: 04/04/2024
Number of Days to Update: 43

Source: Drug Enforcement Administration
Telephone: 202-307-1000
Last EDR Contact: 02/21/2024
Next Scheduled EDR Contact: 06/03/2024
Data Release Frequency: Quarterly

Local Land Records

LIENS 2: CERCLA Lien Information

A Federal CERCLA ('Superfund') lien can exist by operation of law at any site or property at which EPA has spent Superfund monies. These monies are spent to investigate and address releases and threatened releases of contamination. CERCLIS provides information as to the identity of these sites and properties.

Date of Government Version: 02/29/2024
Date Data Arrived at EDR: 03/01/2024
Date Made Active in Reports: 03/27/2024
Number of Days to Update: 26

Source: Environmental Protection Agency
Telephone: 202-564-6023
Last EDR Contact: 04/02/2024
Next Scheduled EDR Contact: 07/08/2024
Data Release Frequency: Semi-Annually

Records of Emergency Release Reports

HMIRS: Hazardous Materials Information Reporting System

Hazardous Materials Incident Report System. HMIRS contains hazardous material spill incidents reported to DOT.

Date of Government Version: 12/12/2023
Date Data Arrived at EDR: 12/13/2023
Date Made Active in Reports: 02/28/2024
Number of Days to Update: 77

Source: U.S. Department of Transportation
Telephone: 202-366-4555
Last EDR Contact: 03/20/2024
Next Scheduled EDR Contact: 07/01/2024
Data Release Frequency: Quarterly

SPILLS: Spill List

Spills and releases of petroleum and hazardous chemicals reported to the Oil & Chemical Emergency Response division.

Date of Government Version: 12/07/2023
Date Data Arrived at EDR: 12/07/2023
Date Made Active in Reports: 02/29/2024
Number of Days to Update: 84

Source: Department of Health and Environmental Control
Telephone: 803-898-4111
Last EDR Contact: 03/07/2024
Next Scheduled EDR Contact: 06/03/2024
Data Release Frequency: Semi-Annually

SPILLS 90: SPILLS90 data from FirstSearch

Spills 90 includes those spill and release records available exclusively from FirstSearch databases. Typically, they may include chemical, oil and/or hazardous substance spills recorded after 1990. Duplicate records that are already included in EDR incident and release records are not included in Spills 90.

Date of Government Version: 10/25/2012
Date Data Arrived at EDR: 01/03/2013
Date Made Active in Reports: 03/07/2013
Number of Days to Update: 63

Source: FirstSearch
Telephone: N/A
Last EDR Contact: 01/03/2013
Next Scheduled EDR Contact: N/A
Data Release Frequency: No Update Planned

SPILLS 80: SPILLS80 data from FirstSearch

Spills 80 includes those spill and release records available from FirstSearch databases prior to 1990. Typically, they may include chemical, oil and/or hazardous substance spills recorded before 1990. Duplicate records that are already included in EDR incident and release records are not included in Spills 80.

Date of Government Version: 03/26/2001
Date Data Arrived at EDR: 01/03/2013
Date Made Active in Reports: 03/07/2013
Number of Days to Update: 63

Source: FirstSearch
Telephone: N/A
Last EDR Contact: 01/03/2013
Next Scheduled EDR Contact: N/A
Data Release Frequency: No Update Planned

Other Ascertainable Records

RCRA NonGen / NLR: RCRA - Non Generators / No Longer Regulated

RCRAInfo is EPA's comprehensive information system, providing access to data supporting the Resource Conservation and Recovery Act (RCRA) of 1976 and the Hazardous and Solid Waste Amendments (HSWA) of 1984. The database includes selective information on sites which generate, transport, store, treat and/or dispose of hazardous waste as defined by the Resource Conservation and Recovery Act (RCRA). Non-Generators do not presently generate hazardous waste.

Date of Government Version: 12/04/2023
Date Data Arrived at EDR: 12/06/2023
Date Made Active in Reports: 12/12/2023
Number of Days to Update: 6

Source: Environmental Protection Agency
Telephone: (404) 562-8651
Last EDR Contact: 03/19/2024
Next Scheduled EDR Contact: 07/01/2024
Data Release Frequency: Quarterly

FUDS: Formerly Used Defense Sites

The listing includes locations of Formerly Used Defense Sites properties where the US Army Corps of Engineers is actively working or will take necessary cleanup actions.

Date of Government Version: 01/30/2024
Date Data Arrived at EDR: 02/13/2024
Date Made Active in Reports: 04/04/2024
Number of Days to Update: 51

Source: U.S. Army Corps of Engineers
Telephone: 202-528-4285
Last EDR Contact: 02/13/2024
Next Scheduled EDR Contact: 05/27/2024
Data Release Frequency: Varies

DOD: Department of Defense Sites

This data set consists of federally owned or administered lands, administered by the Department of Defense, that have any area equal to or greater than 640 acres of the United States, Puerto Rico, and the U.S. Virgin Islands.

Date of Government Version: 06/07/2021
Date Data Arrived at EDR: 07/13/2021
Date Made Active in Reports: 03/09/2022
Number of Days to Update: 239

Source: USGS
Telephone: 888-275-8747
Last EDR Contact: 04/11/2024
Next Scheduled EDR Contact: 07/22/2024
Data Release Frequency: Varies

FEDLAND: Federal and Indian Lands

Federally and Indian administrated lands of the United States. Lands included are administrated by: Army Corps of Engineers, Bureau of Reclamation, National Wild and Scenic River, National Wildlife Refuge, Public Domain Land, Wilderness, Wilderness Study Area, Wildlife Management Area, Bureau of Indian Affairs, Bureau of Land Management, Department of Justice, Forest Service, Fish and Wildlife Service, National Park Service.

Date of Government Version: 04/02/2018
Date Data Arrived at EDR: 04/11/2018
Date Made Active in Reports: 11/06/2019
Number of Days to Update: 574

Source: U.S. Geological Survey
Telephone: 888-275-8747
Last EDR Contact: 04/04/2024
Next Scheduled EDR Contact: 07/15/2024
Data Release Frequency: N/A

SCRD DRYCLEANERS: State Coalition for Remediation of Drycleaners Listing

The State Coalition for Remediation of Drycleaners was established in 1998, with support from the U.S. EPA Office of Superfund Remediation and Technology Innovation. It is comprised of representatives of states with established drycleaner remediation programs. Currently the member states are Alabama, Connecticut, Florida, Illinois, Kansas, Minnesota, Missouri, North Carolina, Oregon, South Carolina, Tennessee, Texas, and Wisconsin.

Date of Government Version: 07/30/2021
Date Data Arrived at EDR: 02/03/2023
Date Made Active in Reports: 02/10/2023
Number of Days to Update: 7

Source: Environmental Protection Agency
Telephone: 615-532-8599
Last EDR Contact: 02/06/2024
Next Scheduled EDR Contact: 05/20/2024
Data Release Frequency: Varies

US FIN ASSUR: Financial Assurance Information

All owners and operators of facilities that treat, store, or dispose of hazardous waste are required to provide proof that they will have sufficient funds to pay for the clean up, closure, and post-closure care of their facilities.

Date of Government Version: 12/11/2023
Date Data Arrived at EDR: 12/13/2023
Date Made Active in Reports: 02/28/2024
Number of Days to Update: 77

Source: Environmental Protection Agency
Telephone: 202-566-1917
Last EDR Contact: 03/13/2024
Next Scheduled EDR Contact: 07/01/2024
Data Release Frequency: Quarterly

EPA WATCH LIST: EPA Watch List

EPA maintains a "Watch List" to facilitate dialogue between EPA, state and local environmental agencies on enforcement matters relating to facilities with alleged violations identified as either significant or high priority. Being on the Watch List does not mean that the facility has actually violated the law only that an investigation by EPA or a state or local environmental agency has led those organizations to allege that an unproven violation has in fact occurred. Being on the Watch List does not represent a higher level of concern regarding the alleged violations that were detected, but instead indicates cases requiring additional dialogue between EPA, state and local agencies - primarily because of the length of time the alleged violation has gone unaddressed or unresolved.

Date of Government Version: 08/30/2013
Date Data Arrived at EDR: 03/21/2014
Date Made Active in Reports: 06/17/2014
Number of Days to Update: 88

Source: Environmental Protection Agency
Telephone: 617-520-3000
Last EDR Contact: 01/29/2024
Next Scheduled EDR Contact: 05/13/2024
Data Release Frequency: No Update Planned

2020 COR ACTION: 2020 Corrective Action Program List

The EPA has set ambitious goals for the RCRA Corrective Action program by creating the 2020 Corrective Action Universe. This RCRA cleanup baseline includes facilities expected to need corrective action. The 2020 universe contains a wide variety of sites. Some properties are heavily contaminated while others were contaminated but have since been cleaned up. Still others have not been fully investigated yet, and may require little or no remediation. Inclusion in the 2020 Universe does not necessarily imply failure on the part of a facility to meet its RCRA obligations.

Date of Government Version: 09/30/2017
Date Data Arrived at EDR: 05/08/2018
Date Made Active in Reports: 07/20/2018
Number of Days to Update: 73

Source: Environmental Protection Agency
Telephone: 703-308-4044
Last EDR Contact: 02/02/2024
Next Scheduled EDR Contact: 05/13/2024
Data Release Frequency: Varies

TSCA: Toxic Substances Control Act

Toxic Substances Control Act. TSCA identifies manufacturers and importers of chemical substances included on the TSCA Chemical Substance Inventory list. It includes data on the production volume of these substances by plant site.

Date of Government Version: 12/31/2020
Date Data Arrived at EDR: 06/14/2022
Date Made Active in Reports: 03/24/2023
Number of Days to Update: 283

Source: EPA
Telephone: 202-260-5521
Last EDR Contact: 03/14/2024
Next Scheduled EDR Contact: 06/24/2024
Data Release Frequency: Every 4 Years

TRIS: Toxic Chemical Release Inventory System

Toxic Release Inventory System. TRIS identifies facilities which release toxic chemicals to the air, water and land in reportable quantities under SARA Title III Section 313.

Date of Government Version: 12/31/2022
Date Data Arrived at EDR: 11/13/2023
Date Made Active in Reports: 02/07/2024
Number of Days to Update: 86

Source: EPA
Telephone: 202-566-0250
Last EDR Contact: 02/15/2024
Next Scheduled EDR Contact: 05/27/2024
Data Release Frequency: Annually

SSTS: Section 7 Tracking Systems

Section 7 of the Federal Insecticide, Fungicide and Rodenticide Act, as amended (92 Stat. 829) requires all registered pesticide-producing establishments to submit a report to the Environmental Protection Agency by March 1st each year. Each establishment must report the types and amounts of pesticides, active ingredients and devices being produced, and those having been produced and sold or distributed in the past year.

Date of Government Version: 01/16/2024
Date Data Arrived at EDR: 01/17/2024
Date Made Active in Reports: 03/27/2024
Number of Days to Update: 70

Source: EPA
Telephone: 202-564-4203
Last EDR Contact: 01/17/2024
Next Scheduled EDR Contact: 04/29/2024
Data Release Frequency: Annually

ROD: Records Of Decision

Record of Decision. ROD documents mandate a permanent remedy at an NPL (Superfund) site containing technical and health information to aid in the cleanup.

Date of Government Version: 02/29/2024
Date Data Arrived at EDR: 03/01/2024
Date Made Active in Reports: 03/27/2024
Number of Days to Update: 26

Source: EPA
Telephone: 703-416-0223
Last EDR Contact: 04/02/2024
Next Scheduled EDR Contact: 06/10/2024
Data Release Frequency: Annually

RMP: Risk Management Plans

When Congress passed the Clean Air Act Amendments of 1990, it required EPA to publish regulations and guidance for chemical accident prevention at facilities using extremely hazardous substances. The Risk Management Program Rule (RMP Rule) was written to implement Section 112(r) of these amendments. The rule, which built upon existing industry codes and standards, requires companies of all sizes that use certain flammable and toxic substances to develop a Risk Management Program, which includes a(n): Hazard assessment that details the potential effects of an accidental release, an accident history of the last five years, and an evaluation of worst-case and alternative accidental releases; Prevention program that includes safety precautions and maintenance, monitoring, and employee training measures; and Emergency response program that spells out emergency health care, employee training measures and procedures for informing the public and response agencies (e.g the fire department) should an accident occur.

Date of Government Version: 02/01/2024
Date Data Arrived at EDR: 02/08/2024
Date Made Active in Reports: 04/04/2024
Number of Days to Update: 56

Source: Environmental Protection Agency
Telephone: 202-564-8600
Last EDR Contact: 04/15/2024
Next Scheduled EDR Contact: 07/29/2024
Data Release Frequency: Varies

RAATS: RCRA Administrative Action Tracking System

RCRA Administration Action Tracking System. RAATS contains records based on enforcement actions issued under RCRA pertaining to major violators and includes administrative and civil actions brought by the EPA. For administration actions after September 30, 1995, data entry in the RAATS database was discontinued. EPA will retain a copy of the database for historical records. It was necessary to terminate RAATS because a decrease in agency resources made it impossible to continue to update the information contained in the database.

Date of Government Version: 04/17/1995
Date Data Arrived at EDR: 07/03/1995
Date Made Active in Reports: 08/07/1995
Number of Days to Update: 35

Source: EPA
Telephone: 202-564-4104
Last EDR Contact: 06/02/2008
Next Scheduled EDR Contact: 09/01/2008
Data Release Frequency: No Update Planned

PRP: Potentially Responsible Parties
A listing of verified Potentially Responsible Parties

Date of Government Version: 09/19/2023
Date Data Arrived at EDR: 10/03/2023
Date Made Active in Reports: 10/19/2023
Number of Days to Update: 16

Source: EPA
Telephone: 202-564-6023
Last EDR Contact: 04/02/2024
Next Scheduled EDR Contact: 05/13/2024
Data Release Frequency: Quarterly

PADS: PCB Activity Database System
PCB Activity Database. PADS Identifies generators, transporters, commercial storers and/or brokers and disposers of PCB's who are required to notify the EPA of such activities.

Date of Government Version: 03/20/2023
Date Data Arrived at EDR: 04/04/2023
Date Made Active in Reports: 06/09/2023
Number of Days to Update: 66

Source: EPA
Telephone: 202-566-0500
Last EDR Contact: 04/04/2024
Next Scheduled EDR Contact: 07/15/2024
Data Release Frequency: Annually

ICIS: Integrated Compliance Information System
The Integrated Compliance Information System (ICIS) supports the information needs of the national enforcement and compliance program as well as the unique needs of the National Pollutant Discharge Elimination System (NPDES) program.

Date of Government Version: 11/18/2016
Date Data Arrived at EDR: 11/23/2016
Date Made Active in Reports: 02/10/2017
Number of Days to Update: 79

Source: Environmental Protection Agency
Telephone: 202-564-2501
Last EDR Contact: 03/28/2024
Next Scheduled EDR Contact: 07/15/2024
Data Release Frequency: Quarterly

FTTS: FIFRA/ TSCA Tracking System - FIFRA (Federal Insecticide, Fungicide, & Rodenticide Act)/TSCA (Toxic Substances Control Act)
FTTS tracks administrative cases and pesticide enforcement actions and compliance activities related to FIFRA, TSCA and EPCRA (Emergency Planning and Community Right-to-Know Act). To maintain currency, EDR contacts the Agency on a quarterly basis.

Date of Government Version: 04/09/2009
Date Data Arrived at EDR: 04/16/2009
Date Made Active in Reports: 05/11/2009
Number of Days to Update: 25

Source: EPA/Office of Prevention, Pesticides and Toxic Substances
Telephone: 202-566-1667
Last EDR Contact: 08/18/2017
Next Scheduled EDR Contact: 12/04/2017
Data Release Frequency: No Update Planned

FTTS INSP: FIFRA/ TSCA Tracking System - FIFRA (Federal Insecticide, Fungicide, & Rodenticide Act)/TSCA (Toxic Substances Control Act)
A listing of FIFRA/TSCA Tracking System (FTTS) inspections and enforcements.

Date of Government Version: 04/09/2009
Date Data Arrived at EDR: 04/16/2009
Date Made Active in Reports: 05/11/2009
Number of Days to Update: 25

Source: EPA
Telephone: 202-566-1667
Last EDR Contact: 08/18/2017
Next Scheduled EDR Contact: 12/04/2017
Data Release Frequency: No Update Planned

MLTS: Material Licensing Tracking System
MLTS is maintained by the Nuclear Regulatory Commission and contains a list of approximately 8,100 sites which possess or use radioactive materials and which are subject to NRC licensing requirements. To maintain currency, EDR contacts the Agency on a quarterly basis.

Date of Government Version: 01/02/2024
Date Data Arrived at EDR: 01/16/2024
Date Made Active in Reports: 03/13/2024
Number of Days to Update: 57

Source: Nuclear Regulatory Commission
Telephone: 301-415-0717
Last EDR Contact: 04/15/2024
Next Scheduled EDR Contact: 07/29/2024
Data Release Frequency: Quarterly

COAL ASH DOE: Steam-Electric Plant Operation Data
A listing of power plants that store ash in surface ponds.

Date of Government Version: 12/31/2022
Date Data Arrived at EDR: 11/27/2023
Date Made Active in Reports: 02/22/2024
Number of Days to Update: 87

Source: Department of Energy
Telephone: 202-586-8719
Last EDR Contact: 02/23/2024
Next Scheduled EDR Contact: 06/10/2024
Data Release Frequency: Varies

COAL ASH EPA: Coal Combustion Residues Surface Impoundments List
A listing of coal combustion residues surface impoundments with high hazard potential ratings.

Date of Government Version: 01/12/2017
Date Data Arrived at EDR: 03/05/2019
Date Made Active in Reports: 11/11/2019
Number of Days to Update: 251

Source: Environmental Protection Agency
Telephone: N/A
Last EDR Contact: 02/23/2024
Next Scheduled EDR Contact: 06/10/2024
Data Release Frequency: Varies

PCB TRANSFORMER: PCB Transformer Registration Database
The database of PCB transformer registrations that includes all PCB registration submittals.

Date of Government Version: 09/13/2019
Date Data Arrived at EDR: 11/06/2019
Date Made Active in Reports: 02/10/2020
Number of Days to Update: 96

Source: Environmental Protection Agency
Telephone: 202-566-0517
Last EDR Contact: 02/02/2024
Next Scheduled EDR Contact: 05/13/2024
Data Release Frequency: Varies

RADINFO: Radiation Information Database
The Radiation Information Database (RADINFO) contains information about facilities that are regulated by U.S. Environmental Protection Agency (EPA) regulations for radiation and radioactivity.

Date of Government Version: 07/01/2019
Date Data Arrived at EDR: 07/01/2019
Date Made Active in Reports: 09/23/2019
Number of Days to Update: 84

Source: Environmental Protection Agency
Telephone: 202-343-9775
Last EDR Contact: 03/25/2024
Next Scheduled EDR Contact: 07/08/2024
Data Release Frequency: Quarterly

HIST FTTS: FIFRA/TSCA Tracking System Administrative Case Listing
A complete administrative case listing from the FIFRA/TSCA Tracking System (FTTS) for all ten EPA regions. The information was obtained from the National Compliance Database (NCDB). NCDB supports the implementation of FIFRA (Federal Insecticide, Fungicide, and Rodenticide Act) and TSCA (Toxic Substances Control Act). Some EPA regions are now closing out records. Because of that, and the fact that some EPA regions are not providing EPA Headquarters with updated records, it was decided to create a HIST FTTS database. It included records that may not be included in the newer FTTS database updates. This database is no longer updated.

Date of Government Version: 10/19/2006
Date Data Arrived at EDR: 03/01/2007
Date Made Active in Reports: 04/10/2007
Number of Days to Update: 40

Source: Environmental Protection Agency
Telephone: 202-564-2501
Last EDR Contact: 12/17/2007
Next Scheduled EDR Contact: 03/17/2008
Data Release Frequency: No Update Planned

HIST FTTS INSP: FIFRA/TSCA Tracking System Inspection & Enforcement Case Listing
A complete inspection and enforcement case listing from the FIFRA/TSCA Tracking System (FTTS) for all ten EPA regions. The information was obtained from the National Compliance Database (NCDB). NCDB supports the implementation of FIFRA (Federal Insecticide, Fungicide, and Rodenticide Act) and TSCA (Toxic Substances Control Act). Some EPA regions are now closing out records. Because of that, and the fact that some EPA regions are not providing EPA Headquarters with updated records, it was decided to create a HIST FTTS database. It included records that may not be included in the newer FTTS database updates. This database is no longer updated.

Date of Government Version: 10/19/2006
Date Data Arrived at EDR: 03/01/2007
Date Made Active in Reports: 04/10/2007
Number of Days to Update: 40

Source: Environmental Protection Agency
Telephone: 202-564-2501
Last EDR Contact: 12/17/2008
Next Scheduled EDR Contact: 03/17/2008
Data Release Frequency: No Update Planned

DOT OPS: Incident and Accident Data

Department of Transporation, Office of Pipeline Safety Incident and Accident data.

Date of Government Version: 01/02/2020
Date Data Arrived at EDR: 01/28/2020
Date Made Active in Reports: 04/17/2020
Number of Days to Update: 80

Source: Department of Transporation, Office of Pipeline Safety
Telephone: 202-366-4595
Last EDR Contact: 01/05/2024
Next Scheduled EDR Contact: 05/06/2024
Data Release Frequency: Quarterly

CONSENT: Superfund (CERCLA) Consent Decrees

Major legal settlements that establish responsibility and standards for cleanup at NPL (Superfund) sites. Released periodically by United States District Courts after settlement by parties to litigation matters.

Date of Government Version: 12/31/2023
Date Data Arrived at EDR: 01/11/2024
Date Made Active in Reports: 01/16/2024
Number of Days to Update: 5

Source: Department of Justice, Consent Decree Library
Telephone: Varies
Last EDR Contact: 03/28/2024
Next Scheduled EDR Contact: 07/15/2024
Data Release Frequency: Varies

BRS: Biennial Reporting System

The Biennial Reporting System is a national system administered by the EPA that collects data on the generation and management of hazardous waste. BRS captures detailed data from two groups: Large Quantity Generators (LQG) and Treatment, Storage, and Disposal Facilities.

Date of Government Version: 12/31/2021
Date Data Arrived at EDR: 03/09/2023
Date Made Active in Reports: 03/20/2023
Number of Days to Update: 11

Source: EPA/NTIS
Telephone: 800-424-9346
Last EDR Contact: 03/19/2024
Next Scheduled EDR Contact: 07/01/2024
Data Release Frequency: Biennially

INDIAN RESERV: Indian Reservations

This map layer portrays Indian administered lands of the United States that have any area equal to or greater than 640 acres.

Date of Government Version: 12/31/2014
Date Data Arrived at EDR: 07/14/2015
Date Made Active in Reports: 01/10/2017
Number of Days to Update: 546

Source: USGS
Telephone: 202-208-3710
Last EDR Contact: 04/04/2024
Next Scheduled EDR Contact: 07/15/2024
Data Release Frequency: Semi-Annually

FUSRAP: Formerly Utilized Sites Remedial Action Program

DOE established the Formerly Utilized Sites Remedial Action Program (FUSRAP) in 1974 to remediate sites where radioactive contamination remained from Manhattan Project and early U.S. Atomic Energy Commission (AEC) operations.

Date of Government Version: 03/03/2023
Date Data Arrived at EDR: 03/03/2023
Date Made Active in Reports: 06/09/2023
Number of Days to Update: 98

Source: Department of Energy
Telephone: 202-586-3559
Last EDR Contact: 01/29/2024
Next Scheduled EDR Contact: 05/13/2024
Data Release Frequency: Varies

UMTRA: Uranium Mill Tailings Sites

Uranium ore was mined by private companies for federal government use in national defense programs. When the mills shut down, large piles of the sand-like material (mill tailings) remain after uranium has been extracted from the ore. Levels of human exposure to radioactive materials from the piles are low; however, in some cases tailings were used as construction materials before the potential health hazards of the tailings were recognized.

Date of Government Version: 08/30/2019
Date Data Arrived at EDR: 11/15/2019
Date Made Active in Reports: 01/28/2020
Number of Days to Update: 74

Source: Department of Energy
Telephone: 505-845-0011
Last EDR Contact: 02/15/2024
Next Scheduled EDR Contact: 05/27/2024
Data Release Frequency: Varies

LEAD SMELTER 1: Lead Smelter Sites
A listing of former lead smelter site locations.

Date of Government Version: 02/29/2024
Date Data Arrived at EDR: 03/01/2024
Date Made Active in Reports: 03/27/2024
Number of Days to Update: 26

Source: Environmental Protection Agency
Telephone: 703-603-8787
Last EDR Contact: 04/02/2024
Next Scheduled EDR Contact: 07/08/2024
Data Release Frequency: Varies

LEAD SMELTER 2: Lead Smelter Sites
A list of several hundred sites in the U.S. where secondary lead smelting was done from 1931and 1964. These sites may pose a threat to public health through ingestion or inhalation of contaminated soil or dust

Date of Government Version: 04/05/2001
Date Data Arrived at EDR: 10/27/2010
Date Made Active in Reports: 12/02/2010
Number of Days to Update: 36

Source: American Journal of Public Health
Telephone: 703-305-6451
Last EDR Contact: 12/02/2009
Next Scheduled EDR Contact: N/A
Data Release Frequency: No Update Planned

US AIRS (AFS): Aerometric Information Retrieval System Facility Subsystem (AFS)
The database is a sub-system of Aerometric Information Retrieval System (AIRS). AFS contains compliance data on air pollution point sources regulated by the U.S. EPA and/or state and local air regulatory agencies. This information comes from source reports by various stationary sources of air pollution, such as electric power plants, steel mills, factories, and universities, and provides information about the air pollutants they produce. Action, air program, air program pollutant, and general level plant data. It is used to track emissions and compliance data from industrial plants.

Date of Government Version: 10/12/2016
Date Data Arrived at EDR: 10/26/2016
Date Made Active in Reports: 02/03/2017
Number of Days to Update: 100

Source: EPA
Telephone: 202-564-2496
Last EDR Contact: 09/26/2017
Next Scheduled EDR Contact: 01/08/2018
Data Release Frequency: Annually

US AIRS MINOR: Air Facility System Data
A listing of minor source facilities.

Date of Government Version: 10/12/2016
Date Data Arrived at EDR: 10/26/2016
Date Made Active in Reports: 02/03/2017
Number of Days to Update: 100

Source: EPA
Telephone: 202-564-2496
Last EDR Contact: 09/26/2017
Next Scheduled EDR Contact: 01/08/2018
Data Release Frequency: Annually

US MINES: Mines Master Index File
Contains all mine identification numbers issued for mines active or opened since 1971. The data also includes violation information.

Date of Government Version: 02/05/2024
Date Data Arrived at EDR: 02/21/2024
Date Made Active in Reports: 04/04/2024
Number of Days to Update: 43

Source: Department of Labor, Mine Safety and Health Administration
Telephone: 303-231-5959
Last EDR Contact: 02/21/2024
Next Scheduled EDR Contact: 06/03/2024
Data Release Frequency: Semi-Annually

MINES VIOLATIONS: MSHA Violation Assessment Data
Mines violation and assessment information. Department of Labor, Mine Safety & Health Administration.

Date of Government Version: 01/02/2024
Date Data Arrived at EDR: 01/03/2024
Date Made Active in Reports: 01/04/2024
Number of Days to Update: 1

Source: DOL, Mine Safety & Health Admi
Telephone: 202-693-9424
Last EDR Contact: 04/04/2024
Next Scheduled EDR Contact: 05/20/2024
Data Release Frequency: Quarterly

US MINES 2: Ferrous and Nonferrous Metal Mines Database Listing

This map layer includes ferrous (ferrous metal mines are facilities that extract ferrous metals, such as iron ore or molybdenum) and nonferrous (Nonferrous metal mines are facilities that extract nonferrous metals, such as gold, silver, copper, zinc, and lead) metal mines in the United States.

Date of Government Version: 01/07/2022
Date Data Arrived at EDR: 02/24/2023
Date Made Active in Reports: 05/17/2023
Number of Days to Update: 82

Source: USGS
Telephone: 703-648-7709
Last EDR Contact: 02/22/2024
Next Scheduled EDR Contact: 06/03/2024
Data Release Frequency: Varies

US MINES 3: Active Mines & Mineral Plants Database Listing

Active Mines and Mineral Processing Plant operations for commodities monitored by the Minerals Information Team of the USGS.

Date of Government Version: 04/14/2011
Date Data Arrived at EDR: 06/08/2011
Date Made Active in Reports: 09/13/2011
Number of Days to Update: 97

Source: USGS
Telephone: 703-648-7709
Last EDR Contact: 02/22/2024
Next Scheduled EDR Contact: 06/03/2024
Data Release Frequency: Varies

MINES MRDS: Mineral Resources Data System

Mineral Resources Data System

Date of Government Version: 08/23/2022
Date Data Arrived at EDR: 11/22/2022
Date Made Active in Reports: 02/28/2023
Number of Days to Update: 98

Source: USGS
Telephone: 703-648-6533
Last EDR Contact: 02/22/2024
Next Scheduled EDR Contact: 06/03/2024
Data Release Frequency: Varies

ABANDONED MINES: Abandoned Mines

An inventory of land and water impacted by past mining (primarily coal mining) is maintained by OSMRE to provide information needed to implement the Surface Mining Control and Reclamation Act of 1977 (SMCRA). The inventory contains information on the location, type, and extent of AML impacts, as well as, information on the cost associated with the reclamation of those problems. The inventory is based upon field surveys by State, Tribal, and OSMRE program officials. It is dynamic to the extent that it is modified as new problems are identified and existing problems are reclaimed.

Date of Government Version: 11/28/2023
Date Data Arrived at EDR: 11/29/2023
Date Made Active in Reports: 12/11/2023
Number of Days to Update: 12

Source: Department of Interior
Telephone: 202-208-2609
Last EDR Contact: 03/15/2024
Next Scheduled EDR Contact: 06/17/2024
Data Release Frequency: Quarterly

FINDS: Facility Index System/Facility Registry System

Facility Index System. FINDS contains both facility information and 'pointers' to other sources that contain more detail. EDR includes the following FINDS databases in this report: PCS (Permit Compliance System), AIRS (Aerometric Information Retrieval System), DOCKET (Enforcement Docket used to manage and track information on civil judicial enforcement cases for all environmental statutes), FURS (Federal Underground Injection Control), C-DOCKET (Criminal Docket System used to track criminal enforcement actions for all environmental statutes), FFIS (Federal Facilities Information System), STATE (State Environmental Laws and Statutes), and PADS (PCB Activity Data System).

Date of Government Version: 11/03/2023
Date Data Arrived at EDR: 11/08/2023
Date Made Active in Reports: 11/20/2023
Number of Days to Update: 12

Source: EPA
Telephone: (404) 562-9900
Last EDR Contact: 02/27/2024
Next Scheduled EDR Contact: 06/10/2024
Data Release Frequency: Quarterly

UXO: Unexploded Ordnance Sites
A listing of unexploded ordnance site locations

Date of Government Version: 09/06/2023
Date Data Arrived at EDR: 09/13/2023
Date Made Active in Reports: 12/11/2023
Number of Days to Update: 89

Source: Department of Defense
Telephone: 703-704-1564
Last EDR Contact: 04/08/2024
Next Scheduled EDR Contact: 07/22/2024
Data Release Frequency: Varies

DOCKET HWC: Hazardous Waste Compliance Docket Listing
A complete list of the Federal Agency Hazardous Waste Compliance Docket Facilities.

Date of Government Version: 05/06/2021
Date Data Arrived at EDR: 05/21/2021
Date Made Active in Reports: 08/11/2021
Number of Days to Update: 82

Source: Environmental Protection Agency
Telephone: 202-564-0527
Last EDR Contact: 02/20/2024
Next Scheduled EDR Contact: 06/03/2024
Data Release Frequency: Varies

ECHO: Enforcement & Compliance History Information
ECHO provides integrated compliance and enforcement information for about 800,000 regulated facilities nationwide.

Date of Government Version: 12/17/2023
Date Data Arrived at EDR: 12/28/2023
Date Made Active in Reports: 03/04/2024
Number of Days to Update: 67

Source: Environmental Protection Agency
Telephone: 202-564-2280
Last EDR Contact: 04/04/2024
Next Scheduled EDR Contact: 07/15/2024
Data Release Frequency: Quarterly

FUELS PROGRAM: EPA Fuels Program Registered Listing
This listing includes facilities that are registered under the Part 80 (Code of Federal Regulations) EPA Fuels Programs. All companies now are required to submit new and updated registrations.

Date of Government Version: 02/12/2024
Date Data Arrived at EDR: 02/13/2024
Date Made Active in Reports: 04/04/2024
Number of Days to Update: 51

Source: EPA
Telephone: 800-385-6164
Last EDR Contact: 02/13/2024
Next Scheduled EDR Contact: 05/27/2024
Data Release Frequency: Quarterly

PFAS NPL: Superfund Sites with PFAS Detections Information
EPA's Office of Land and Emergency Management and EPA Regional Offices maintain data describing what is known about site investigations, contamination, and remedial actions under the Comprehensive Environmental Response, Compensation, and Liability Act (CERCLA) where PFAS is present in the environment.

Date of Government Version: 12/28/2023
Date Data Arrived at EDR: 12/28/2023
Date Made Active in Reports: 03/04/2024
Number of Days to Update: 67

Source: Environmental Protection Agency
Telephone: 703-603-8895
Last EDR Contact: 04/05/2024
Next Scheduled EDR Contact: 07/15/2024
Data Release Frequency: Varies

PFAS FEDERAL SITES: Federal Sites PFAS Information
Several federal entities, such as the federal Superfund program, Department of Defense, National Aeronautics and Space Administration, Department of Transportation, and Department of Energy provided information for sites with known or suspected detections at federal facilities.

Date of Government Version: 12/28/2023
Date Data Arrived at EDR: 12/28/2023
Date Made Active in Reports: 03/04/2024
Number of Days to Update: 67

Source: Environmental Protection Agency
Telephone: 202-272-0167
Last EDR Contact: 04/05/2024
Next Scheduled EDR Contact: 07/15/2024
Data Release Frequency: Varies

PFAS TRIS: List of PFAS Added to the TRI

Section 7321 of the National Defense Authorization Act for Fiscal Year 2020 (NDAA) immediately added certain per- and polyfluoroalkyl substances (PFAS) to the list of chemicals covered by the Toxics Release Inventory (TRI) under Section 313 of the Emergency Planning and Community Right-to-Know Act (EPCRA) and provided a framework for additional PFAS to be added to TRI on an annual basis.

Date of Government Version: 12/28/2023
Date Data Arrived at EDR: 12/28/2023
Date Made Active in Reports: 01/04/2024
Number of Days to Update: 7

Source: Environmental Protection Agency
Telephone: 202-566-0250
Last EDR Contact: 04/05/2024
Next Scheduled EDR Contact: 07/15/2024
Data Release Frequency: Varies

PFAS TSCA: PFAS Manufacture and Imports Information

EPA issued the Chemical Data Reporting (CDR) Rule under the Toxic Substances Control Act (TSCA) and requires chemical manufacturers and facilities that manufacture or import chemical substances to report data to EPA. EPA publishes non-confidential business information (non-CBI) and includes descriptive information about each site, corporate parent, production volume, other manufacturing information, and processing and use information.

Date of Government Version: 12/28/2023
Date Data Arrived at EDR: 12/28/2023
Date Made Active in Reports: 01/04/2024
Number of Days to Update: 7

Source: Environmental Protection Agency
Telephone: 202-272-0167
Last EDR Contact: 04/05/2024
Next Scheduled EDR Contact: 07/15/2024
Data Release Frequency: Varies

PFAS RCRA MANIFEST: PFAS Transfers Identified In the RCRA Database Listing

To work around the lack of PFAS waste codes in the RCRA database, EPA developed the PFAS Transfers dataset by mining e-Manifest records containing at least one of these common PFAS keywords: PFAS, PFOA, PFOS, PERFL, AFFF, GENX, GEN-X (plus the VT waste codes). These keywords were searched for in the following text fields: Manifest handling instructions (MANIFEST_HANDLING_INSTR), Non-hazardous waste description (NON_HAZ_WASTE_DESCRIPTION), DOT printed information (DOT_PRINTED_INFORMATION), Waste line handling instructions (WASTE_LINE_HANDLING_INSTR), Waste residue comments (WASTE_RESIDUE_COMMENTS).

Date of Government Version: 12/28/2023
Date Data Arrived at EDR: 12/28/2023
Date Made Active in Reports: 01/04/2024
Number of Days to Update: 7

Source: Environmental Protection Agency
Telephone: 202-272-0167
Last EDR Contact: 04/05/2024
Next Scheduled EDR Contact: 07/15/2024
Data Release Frequency: Varies

PFAS ATSDR: PFAS Contamination Site Location Listing

PFAS contamination site locations from the Department of Health & Human Services, Center for Disease Control & Prevention. ATSDR is involved at a number of PFAS-related sites, either directly or through assisting state and federal partners. As of now, most sites are related to drinking water contamination connected with PFAS production facilities or fire training areas where aqueous film-forming firefighting foam (AFFF) was regularly used.

Date of Government Version: 06/24/2020
Date Data Arrived at EDR: 03/17/2021
Date Made Active in Reports: 11/08/2022
Number of Days to Update: 601

Source: Department of Health & Human Services
Telephone: 202-741-5770
Last EDR Contact: 01/22/2024
Next Scheduled EDR Contact: 05/06/2024
Data Release Frequency: Varies

PFAS WQP: Ambient Environmental Sampling for PFAS

The Water Quality Portal (WQP) is a part of a modernized repository storing ambient sampling data for all environmental media and tissue samples. A wide range of federal, state, tribal and local governments, academic and non-governmental organizations and individuals submit project details and sampling results to this public repository. The information is commonly used for research and assessments of environmental quality.

Date of Government Version: 12/28/2023
Date Data Arrived at EDR: 12/28/2023
Date Made Active in Reports: 03/04/2024
Number of Days to Update: 67

Source: Environmental Protection Agency
Telephone: 202-272-0167
Last EDR Contact: 04/05/2024
Next Scheduled EDR Contact: 07/15/2024
Data Release Frequency: Varies

PFAS NPDES: Clean Water Act Discharge Monitoring Information

Any discharger of pollutants to waters of the United States from a point source must have a National Pollutant Discharge Elimination System (NPDES) permit. The process for obtaining limits involves the regulated entity (permittee) disclosing releases in a NPDES permit application and the permitting authority (typically the state but sometimes EPA) deciding whether to require monitoring or monitoring with limits. Caveats and Limitations: Less than half of states have required PFAS monitoring for at least one of their permittees and fewer states have established PFAS effluent limits for permittees. New rulemakings have been initiated that may increase the number of facilities monitoring for PFAS in the future.

Date of Government Version: 12/28/2023
Date Data Arrived at EDR: 12/28/2023
Date Made Active in Reports: 03/04/2024
Number of Days to Update: 67

Source: Environmental Protection Agency
Telephone: 202-272-0167
Last EDR Contact: 04/05/2024
Next Scheduled EDR Contact: 07/15/2024
Data Release Frequency: Varies

PFAS ECHO: Facilities in Industries that May Be Handling PFAS Listing

Regulators and the public have expressed interest in knowing which regulated entities may be using PFAS. EPA has developed a dataset from various sources that show which industries may be handling PFAS. Approximately 120,000 facilities subject to federal environmental programs have operated or currently operate in industry sectors with processes that may involve handling and/or release of PFAS.

Date of Government Version: 12/28/2023
Date Data Arrived at EDR: 12/28/2023
Date Made Active in Reports: 03/04/2024
Number of Days to Update: 67

Source: Environmental Protection Agency
Telephone: 202-272-0167
Last EDR Contact: 04/05/2024
Next Scheduled EDR Contact: 07/15/2024
Data Release Frequency: Varies

PFAS ECHO FIRE TRAINING: Facilities in Industries that May Be Handling PFAS Listing

A list of fire training sites was added to the Industry Sectors dataset using a keyword search on the permitted facilitys name to identify sites where fire-fighting foam may have been used in training exercises. Additionally, you may view an example spreadsheet of the subset of fire training facility data, as well as the keywords used in selecting or deselecting a facility for the subset. as well as the keywords used in selecting or deselecting a facility for the subset. These keywords were tested to maximize accuracy in selecting facilities that may use fire-fighting foam in training exercises, however, due to the lack of a required reporting field in the data systems for designating fire training sites, this methodology may not identify all fire training sites or may potentially misidentify them.

Date of Government Version: 12/28/2023
Date Data Arrived at EDR: 12/28/2023
Date Made Active in Reports: 03/04/2024
Number of Days to Update: 67

Source: Environmental Protection Agency
Telephone: 202-272-0167
Last EDR Contact: 04/05/2024
Next Scheduled EDR Contact: 07/15/2024
Data Release Frequency: Varies

PFAS PART 139 AIRPORT: All Certified Part 139 Airports PFAS Information Listing

Since July 1, 2006, all certified part 139 airports are required to have fire-fighting foam onsite that meet military specifications (MIL-F-24385) (14 CFR 139.317). To date, these military specification fire-fighting foams are fluorinated and have been historically used for training and extinguishing. The 2018 FAA Reauthorization Act has a provision stating that no later than October 2021, FAA shall not require the use of fluorinated AFFF. This provision does not prohibit the use of fluorinated AFFF at Part 139 civilian airports; it only prohibits FAA from mandating its use. The Federal Aviation Administration?s document AC 150/5210-6D - Aircraft Fire Extinguishing Agents provides guidance on Aircraft Fire Extinguishing Agents, which includes Aqueous Film Forming Foam (AFFF).

Date of Government Version: 12/28/2023
Date Data Arrived at EDR: 12/28/2023
Date Made Active in Reports: 03/04/2024
Number of Days to Update: 67

Source: Environmental Protection Agency
Telephone: 202-272-0167
Last EDR Contact: 04/05/2024
Next Scheduled EDR Contact: 07/15/2024
Data Release Frequency: Varies

AQUEOUS FOAM NRC: Aqueous Foam Related Incidents Listing

The National Response Center (NRC) serves as an emergency call center that fields initial reports for pollution and railroad incidents and forwards that information to appropriate federal/state agencies for response. The spreadsheets posted to the NRC website contain initial incident data that has not been validated or investigated by a federal/state response agency. Response center calls from 1990 to the most recent complete calendar year where there was indication of Aqueous Film Forming Foam (AFFF) usage are included in this dataset. NRC calls may reference AFFF usage in the ?Material Involved? or ?Incident Description? fields.

Date of Government Version: 12/28/2023
Date Data Arrived at EDR: 12/28/2023
Date Made Active in Reports: 03/04/2024
Number of Days to Update: 67

Source: Environmental Protection Agency
Telephone: 202-267-2675
Last EDR Contact: 04/05/2024
Next Scheduled EDR Contact: 07/15/2024
Data Release Frequency: Varies

PCS: Permit Compliance System

PCS is a computerized management information system that contains data on National Pollutant Discharge Elimination System (NPDES) permit holding facilities. PCS tracks the permit, compliance, and enforcement status of NPDES facilities.

Date of Government Version: 12/16/2016
Date Data Arrived at EDR: 01/06/2017
Date Made Active in Reports: 03/10/2017
Number of Days to Update: 63

Source: EPA, Office of Water
Telephone: 202-564-2496
Last EDR Contact: 03/29/2024
Next Scheduled EDR Contact: 07/15/2024
Data Release Frequency: No Update Planned

PCS ENF: Enforcement data

No description is available for this data

Date of Government Version: 12/31/2014
Date Data Arrived at EDR: 02/05/2015
Date Made Active in Reports: 03/06/2015
Number of Days to Update: 29

Source: EPA
Telephone: 202-564-2497
Last EDR Contact: 03/29/2024
Next Scheduled EDR Contact: 07/15/2024
Data Release Frequency: Varies

BIOSOLIDS: ICIS-NPDES Biosolids Facility Data

The data reflects compliance information about facilities in the biosolids program.

Date of Government Version: 12/31/2023
Date Data Arrived at EDR: 01/03/2024
Date Made Active in Reports: 01/16/2024
Number of Days to Update: 13

Source: Environmental Protection Agency
Telephone: 202-564-4700
Last EDR Contact: 01/03/2024
Next Scheduled EDR Contact: 04/29/2024
Data Release Frequency: Varies

AIRS: Permiited Airs Facility Listing

A listing of permitted airs facilities.

Date of Government Version: 02/21/2024
Date Data Arrived at EDR: 02/22/2024
Date Made Active in Reports: 02/29/2024
Number of Days to Update: 7

Source: Department of Health & Environmental Control
Telephone: 803-898-4279
Last EDR Contact: 02/22/2024
Next Scheduled EDR Contact: 06/03/2024
Data Release Frequency: Varies

ASBESTOS: Asbestos Notification Listing

Asbestos abatement & demolition project list

Date of Government Version: 10/02/2023
Date Data Arrived at EDR: 10/05/2023
Date Made Active in Reports: 12/28/2023
Number of Days to Update: 84

Source: Department of Health & Environmental Control
Telephone: 803-898-3882
Last EDR Contact: 02/29/2024
Next Scheduled EDR Contact: 04/29/2024
Data Release Frequency: Varies

COAL ASH: Coal Ash Disposal Sites
A listing of sites with coal ash ponds.

Date of Government Version: 03/20/2018
Date Data Arrived at EDR: 03/22/2018
Date Made Active in Reports: 04/25/2018
Number of Days to Update: 34

Source: Department of Health & Environmental Control
Telephone: 803-898-3964
Last EDR Contact: 03/11/2024
Next Scheduled EDR Contact: 06/24/2024
Data Release Frequency: Varies

DRYCLEANERS: Drycleaner Database
The Drycleaning Facility Restoration Trust Fund database is used to access, prioritze and cleanup contaminated registered drycleaning sites.

Date of Government Version: 04/26/2023
Date Data Arrived at EDR: 04/27/2023
Date Made Active in Reports: 07/18/2023
Number of Days to Update: 82

Source: Department of Health & Environmental Control
Telephone: 803-898-3882
Last EDR Contact: 01/26/2024
Next Scheduled EDR Contact: 05/06/2024
Data Release Frequency: Annually

Financial Assurance 1: Financial Assurance Information Listing
Financial assurance information for aolid waste facilities. Financial assurance is intended to ensure that resources are available to pay for the cost of closure, post-closure care, and corrective measures if the owner or operator of a regulated facility is unable or unwilling to pay.

Date of Government Version: 12/28/2023
Date Data Arrived at EDR: 12/28/2023
Date Made Active in Reports: 03/21/2024
Number of Days to Update: 84

Source: Department of Health & Environmental Control
Telephone: 803-896-4067
Last EDR Contact: 03/04/2024
Next Scheduled EDR Contact: 06/17/2024
Data Release Frequency: Semi-Annually

Financial Assurance 2: Financial Assurance Information Listing
Hazardous waste financial assurance information.

Date of Government Version: 01/18/2024
Date Data Arrived at EDR: 01/19/2024
Date Made Active in Reports: 04/05/2024
Number of Days to Update: 77

Source: Department of Health & Environmental Control
Telephone: 803-898-3880
Last EDR Contact: 04/04/2024
Next Scheduled EDR Contact: 06/17/2024
Data Release Frequency: Varies

Financial Assurance 3: Financial Assurance Information Listing
UST financial assurance information.

Date of Government Version: 10/23/2023
Date Data Arrived at EDR: 10/25/2023
Date Made Active in Reports: 01/18/2024
Number of Days to Update: 85

Source: Department of Health & Environmental Control
Telephone: 803-898-3880
Last EDR Contact: 03/29/2024
Next Scheduled EDR Contact: 07/15/2024
Data Release Frequency: Varies

GWCI: Groundwater Contamination Inventory
An inventory of all groundwater contamination cases in the state.

Date of Government Version: 07/01/2008
Date Data Arrived at EDR: 11/06/2008
Date Made Active in Reports: 11/19/2008
Number of Days to Update: 13

Source: Department of Health and Environmental Control
Telephone: 803-898-3798
Last EDR Contact: 03/18/2024
Next Scheduled EDR Contact: 07/01/2024
Data Release Frequency: Annually

SC MANIFEST: Hazardous Waste Manifest Data
A generator who transports, or offers for transportation, hazardous waste for off-site treatment, storage or disposal must prepare a hazardous waste manifest to accompany such shipment.

Date of Government Version: 12/31/2020
Date Data Arrived at EDR: 02/03/2022
Date Made Active in Reports: 05/02/2022
Number of Days to Update: 88

Source: Department of Health & Environmental Control
Telephone: 803-898-3796
Last EDR Contact: 01/29/2024
Next Scheduled EDR Contact: 05/13/2024
Data Release Frequency: Annually

NPDES: Waste Water Treatment Facilities Listing
A listing of waste water treatment facility locations.

Date of Government Version: 10/16/2023
Date Data Arrived at EDR: 10/17/2023
Date Made Active in Reports: 01/10/2024
Number of Days to Update: 85

Source: Department of Health & Environmental Control
Telephone: 803-898-4300
Last EDR Contact: 02/29/2024
Next Scheduled EDR Contact: 04/29/2024
Data Release Frequency: Varies

UIC: Underground Injection Wells Listing
A listing of underground injection wells locations.

Date of Government Version: 11/05/2023
Date Data Arrived at EDR: 11/09/2023
Date Made Active in Reports: 02/07/2024
Number of Days to Update: 90

Source: Department of Health & Environmental Control
Telephone: 803-898-3799
Last EDR Contact: 02/05/2024
Next Scheduled EDR Contact: 05/06/2024
Data Release Frequency: Semi-Annually

UST FINDER: UST Finder Database
EPA developed UST Finder, a web map application containing a comprehensive, state-sourced national map of underground storage tank (UST) and leaking UST (LUST) data. It provides the attributes and locations of active and closed USTs, UST facilities, and LUST sites from states and from Tribal lands and US territories . UST Finder contains information about proximity of UST facilities and LUST sites to: surface and groundwater public drinking water protection areas; estimated number of private domestic wells and number of people living nearby; and flooding and wildfires.

Date of Government Version: 06/08/2023
Date Data Arrived at EDR: 10/04/2023
Date Made Active in Reports: 01/18/2024
Number of Days to Update: 106

Source: Environmental Protection Agency
Telephone: 202-564-0394
Last EDR Contact: 02/09/2024
Next Scheduled EDR Contact: 05/20/2024
Data Release Frequency: Varies

UST FINDER RELEASE: UST Finder Releases Database
US EPA's UST Finder data is a national composite of leaking underground storage tanks. This data contains information about, and locations of, leaking underground storage tanks. Data was collected from state sources and standardized into a national profile by EPA's Office of Underground Storage Tanks, Office of Research and Development, and the Association of State and Territorial Solid Waste Management Officials.

Date of Government Version: 06/08/2023
Date Data Arrived at EDR: 10/31/2023
Date Made Active in Reports: 01/18/2024
Number of Days to Update: 79

Source: Environmental Protecton Agency
Telephone: 202-564-0394
Last EDR Contact: 02/09/2024
Next Scheduled EDR Contact: 05/20/2024
Data Release Frequency: Semi-Annually

EDR HIGH RISK HISTORICAL RECORDS

EDR Exclusive Records

EDR MGP: EDR Proprietary Manufactured Gas Plants
The EDR Proprietary Manufactured Gas Plant Database includes records of coal gas plants (manufactured gas plants) compiled by EDR's researchers. Manufactured gas sites were used in the United States from the 1800's to 1950's to produce a gas that could be distributed and used as fuel. These plants used whale oil, rosin, coal, or a mixture of coal, oil, and water that also produced a significant amount of waste. Many of the byproducts of the gas production, such as coal tar (oily waste containing volatile and non-volatile chemicals), sludges, oils and other compounds are potentially hazardous to human health and the environment. The byproduct from this process was frequently disposed of directly at the plant site and can remain or spread slowly, serving as a continuous source of soil and groundwater contamination.

Date of Government Version: N/A
Date Data Arrived at EDR: N/A
Date Made Active in Reports: N/A
Number of Days to Update: N/A

Source: EDR, Inc.
Telephone: N/A
Last EDR Contact: N/A
Next Scheduled EDR Contact: N/A
Data Release Frequency: No Update Planned

EDR Hist Auto: EDR Exclusive Historical Auto Stations

EDR has searched selected national collections of business directories and has collected listings of potential gas station/filling station/service station sites that were available to EDR researchers. EDR's review was limited to those categories of sources that might, in EDR's opinion, include gas station/filling station/service station establishments. The categories reviewed included, but were not limited to gas, gas station, gasoline station, filling station, auto, automobile repair, auto service station, service station, etc. This database falls within a category of information EDR classifies as "High Risk Historical Records", or HRHR. EDR's HRHR effort presents unique and sometimes proprietary data about past sites and operations that typically create environmental concerns, but may not show up in current government records searches.

Date of Government Version: N/A
Date Data Arrived at EDR: N/A
Date Made Active in Reports: N/A
Number of Days to Update: N/A

Source: EDR, Inc.
Telephone: N/A
Last EDR Contact: N/A
Next Scheduled EDR Contact: N/A
Data Release Frequency: Varies

EDR Hist Cleaner: EDR Exclusive Historical Cleaners

EDR has searched selected national collections of business directories and has collected listings of potential dry cleaner sites that were available to EDR researchers. EDR's review was limited to those categories of sources that might, in EDR's opinion, include dry cleaning establishments. The categories reviewed included, but were not limited to dry cleaners, cleaners, laundry, laundromat, cleaning/laundry, wash & dry etc. This database falls within a category of information EDR classifies as "High Risk Historical Records", or HRHR. EDR's HRHR effort presents unique and sometimes proprietary data about past sites and operations that typically create environmental concerns, but may not show up in current government records searches.

Date of Government Version: N/A
Date Data Arrived at EDR: N/A
Date Made Active in Reports: N/A
Number of Days to Update: N/A

Source: EDR, Inc.
Telephone: N/A
Last EDR Contact: N/A
Next Scheduled EDR Contact: N/A
Data Release Frequency: Varies

EDR RECOVERED GOVERNMENT ARCHIVES

Exclusive Recovered Govt. Archives

RGA HWS: Recovered Government Archive State Hazardous Waste Facilities List

The EDR Recovered Government Archive State Hazardous Waste database provides a list of SHWS incidents derived from historical databases and includes many records that no longer appear in current government lists. Compiled from Records formerly available from the Department of Health and Environmental Control in South Carolina.

Date of Government Version: N/A
Date Data Arrived at EDR: 07/01/2013
Date Made Active in Reports: 01/03/2014
Number of Days to Update: 186

Source: Department of Health and Environmental Control
Telephone: N/A
Last EDR Contact: 06/01/2012
Next Scheduled EDR Contact: N/A
Data Release Frequency: Varies

RGA LF: Recovered Government Archive Solid Waste Facilities List

The EDR Recovered Government Archive Landfill database provides a list of landfills derived from historical databases and includes many records that no longer appear in current government lists. Compiled from Records formerly available from the Department of Health and Environmental Control in South Carolina.

Date of Government Version: N/A
Date Data Arrived at EDR: 07/01/2013
Date Made Active in Reports: 01/15/2014
Number of Days to Update: 198

Source: Department of Health and Environmental Control
Telephone: N/A
Last EDR Contact: 06/01/2012
Next Scheduled EDR Contact: N/A
Data Release Frequency: Varies

RGA LUST: Recovered Government Archive Leaking Underground Storage Tank
The EDR Recovered Government Archive Leaking Underground Storage Tank database provides a list of LUST incidents derived from historical databases and includes many records that no longer appear in current government lists. Compiled from Records formerly available from the Department of Health and Environmental Control in South Carolina.

Date of Government Version: N/A
Date Data Arrived at EDR: 07/01/2013
Date Made Active in Reports: 01/03/2014
Number of Days to Update: 186

Source: Department of Health and Environmental Control
Telephone: N/A
Last EDR Contact: 06/01/2012
Next Scheduled EDR Contact: N/A
Data Release Frequency: Varies

OTHER DATABASE(S)

Depending on the geographic area covered by this report, the data provided in these specialty databases may or may not be complete. For example, the existence of wetlands information data in a specific report does not mean that all wetlands in the area covered by the report are included. Moreover, the absence of any reported wetlands information does not necessarily mean that wetlands do not exist in the area covered by the report.

CT MANIFEST: Hazardous Waste Manifest Data
Facility and manifest data. Manifest is a document that lists and tracks hazardous waste from the generator through transporters to a tsd facility.

Date of Government Version: 11/06/2023
Date Data Arrived at EDR: 11/07/2023
Date Made Active in Reports: 01/31/2024
Number of Days to Update: 85

Source: Department of Energy & Environmental Protection
Telephone: 860-424-3375
Last EDR Contact: 02/06/2024
Next Scheduled EDR Contact: 05/20/2024
Data Release Frequency: No Update Planned

NJ MANIFEST: Manifest Information
Hazardous waste manifest information.

Date of Government Version: 12/31/2018
Date Data Arrived at EDR: 04/10/2019
Date Made Active in Reports: 05/16/2019
Number of Days to Update: 36

Source: Department of Environmental Protection
Telephone: N/A
Last EDR Contact: 03/29/2024
Next Scheduled EDR Contact: 07/15/2024
Data Release Frequency: Annually

NY MANIFEST: Facility and Manifest Data
Manifest is a document that lists and tracks hazardous waste from the generator through transporters to a TSD facility.

Date of Government Version: 12/31/2019
Date Data Arrived at EDR: 11/30/2023
Date Made Active in Reports: 12/01/2023
Number of Days to Update: 1

Source: Department of Environmental Conservation
Telephone: 518-402-8651
Last EDR Contact: 01/26/2024
Next Scheduled EDR Contact: 05/06/2024
Data Release Frequency: Quarterly

PA MANIFEST: Manifest Information
Hazardous waste manifest information.

Date of Government Version: 06/30/2018
Date Data Arrived at EDR: 07/19/2019
Date Made Active in Reports: 09/10/2019
Number of Days to Update: 53

Source: Department of Environmental Protection
Telephone: 717-783-8990
Last EDR Contact: 04/08/2024
Next Scheduled EDR Contact: 07/22/2024
Data Release Frequency: Annually

RI MANIFEST: Manifest information
Hazardous waste manifest information

Date of Government Version: 12/31/2020
Date Data Arrived at EDR: 11/30/2021
Date Made Active in Reports: 02/18/2022
Number of Days to Update: 80

Source: Department of Environmental Management
Telephone: 401-222-2797
Last EDR Contact: 02/12/2024
Next Scheduled EDR Contact: 05/27/2024
Data Release Frequency: Annually

WI MANIFEST: Manifest Information
Hazardous waste manifest information.

Date of Government Version: 05/31/2018
Date Data Arrived at EDR: 06/19/2019
Date Made Active in Reports: 09/03/2019
Number of Days to Update: 76

Source: Department of Natural Resources
Telephone: N/A
Last EDR Contact: 03/01/2024
Next Scheduled EDR Contact: 06/17/2024
Data Release Frequency: Annually

Oil/Gas Pipelines
Source: Endeavor Business Media
Petroleum Bundle (Crude Oil, Refined Products, Petrochemicals, Gas Liquids (LPG/NGL), and Specialty Gases (Miscellaneous)) N = Natural Gas Bundle (Natural Gas, Gas Liquids (LPG/NGL), and Specialty Gases (Miscellaneous)). This map includes information copyrighted by Endeavor Business Media. This information is provided on a best effort basis and Endeavor Business Media does not guarantee its accuracy nor warrant its fitness for any particular purpose. Such information has been reprinted with the permission of Endeavor Business Media.

Electric Power Transmission Line Data
Source: Endeavor Business Media
This map includes information copyrighted by Endeavor Business Media. This information is provided on a best effort basis and Endeavor Business Media does not guarantee its accuracy nor warrant its fitness for any particular purpose. Such information has been reprinted with the permission of Endeavor Business Media.

Sensitive Receptors: There are individuals deemed sensitive receptors due to their fragile immune systems and special sensitivity to environmental discharges. These sensitive receptors typically include the elderly, the sick, and children. While the location of all sensitive receptors cannot be determined, EDR indicates those buildings and facilities - schools, daycares, hospitals, medical centers, and nursing homes - where individuals who are sensitive receptors are likely to be located.

AHA Hospitals:
Source: American Hospital Association, Inc.
Telephone: 312-280-5991
The database includes a listing of hospitals based on the American Hospital Association's annual survey of hospitals.

Medical Centers: Provider of Services Listing
Source: Centers for Medicare & Medicaid Services
Telephone: 410-786-3000
A listing of hospitals with Medicare provider number, produced by Centers of Medicare & Medicaid Services, a federal agency within the U.S. Department of Health and Human Services.

Nursing Homes
Source: National Institutes of Health
Telephone: 301-594-6248
Information on Medicare and Medicaid certified nursing homes in the United States.

Public Schools
Source: National Center for Education Statistics
Telephone: 202-502-7300
The National Center for Education Statistics' primary database on elementary and secondary public education in the United States. It is a comprehensive, annual, national statistical database of all public elementary and secondary schools and school districts, which contains data that are comparable across all states.

Private Schools
Source: National Center for Education Statistics
Telephone: 202-502-7300
The National Center for Education Statistics' primary database on private school locations in the United States.

Daycare Centers: Child Day Care List
Source: Department of Social Services
Telephone: 803-898-7345

GOVERNMENT RECORDS SEARCHED / DATA CURRENCY TRACKING

Flood Zone Data: This data was obtained from the Federal Emergency Management Agency (FEMA). It depicts 100-year and 500-year flood zones as defined by FEMA. It includes the National Flood Hazard Layer (NFHL) which incorporates Flood Insurance Rate Map (FIRM) data and Q3 data from FEMA in areas not covered by NFHL.
Source: FEMA
Telephone: 877-336-2627
Date of Government Version: 2003, 2015

NWI: National Wetlands Inventory. This data, available in select counties across the country, was obtained by EDR in 2002, 2005, 2010 and 2015 from the U.S. Fish and Wildlife Service.

State Wetlands Data: Wetlands Inventory
Source: Department of Natural Resources
Telephone: 803-734-9494

Current USGS 7.5 Minute Topographic Map
Source: U.S. Geological Survey

STREET AND ADDRESS INFORMATION

ï¿½ 2015 TomTom North America, Inc. All rights reserved. This material is proprietary and the subject of copyright protection and other intellectual property rights owned by or licensed to Tele Atlas North America, Inc. The use of this material is subject to the terms of a license agreement. You will be held liable for any unauthorized copying or disclosure of this material.

GEOCHECK ®- PHYSICAL SETTING SOURCE ADDENDUM

TARGET PROPERTY ADDRESS

EAST KENNEDY STREET AND SOUTH CONVERSE STREET
EAST KENNEDY STREET AND SOUTH CONVERSE STREET
SPARTANBURG, SC 29306

TARGET PROPERTY COORDINATES

Latitude (North):	34.948629 - 34˚ 56’ 55.06’’
Longitude (West):	81.927622 - 81˚ 55’ 39.44’’
Universal Tranverse Mercator:	Zone 17
UTM X (Meters):	415296.8
UTM Y (Meters):	3867541.8
Elevation:	804 ft. above sea level

USGS TOPOGRAPHIC MAP

Target Property Map:	15786920 SPARTANBURG, SC
Version Date:	2020

EDR’s GeoCheck Physical Setting Source Addendum is provided to assist the environmental professional in forming an opinion about the impact of potential contaminant migration.

Assessment of the impact of contaminant migration generally has two principle investigative components:

1. Groundwater flow direction, and
2. Groundwater flow velocity.

Groundwater flow direction may be impacted by surface topography, hydrology, hydrogeology, characteristics of the soil, and nearby wells. Groundwater flow velocity is generally impacted by the nature of the geologic strata.

GEOCHECK® - PHYSICAL SETTING SOURCE SUMMARY

GROUNDWATER FLOW DIRECTION INFORMATION

Groundwater flow direction for a particular site is best determined by a qualified environmental professional using site-specific well data. If such data is not reasonably ascertainable, it may be necessary to rely on other sources of information, such as surface topographic information, hydrologic information, hydrogeologic data collected on nearby properties, and regional groundwater flow information (from deep aquifers).

TOPOGRAPHIC INFORMATION

Surface topography may be indicative of the direction of surficial groundwater flow. This information can be used to assist the environmental professional in forming an opinion about the impact of nearby contaminated properties or, should contamination exist on the target property, what downgradient sites might be impacted.

TARGET PROPERTY TOPOGRAPHY

General Topographic Gradient: General SE

SURROUNDING TOPOGRAPHY: ELEVATION PROFILES

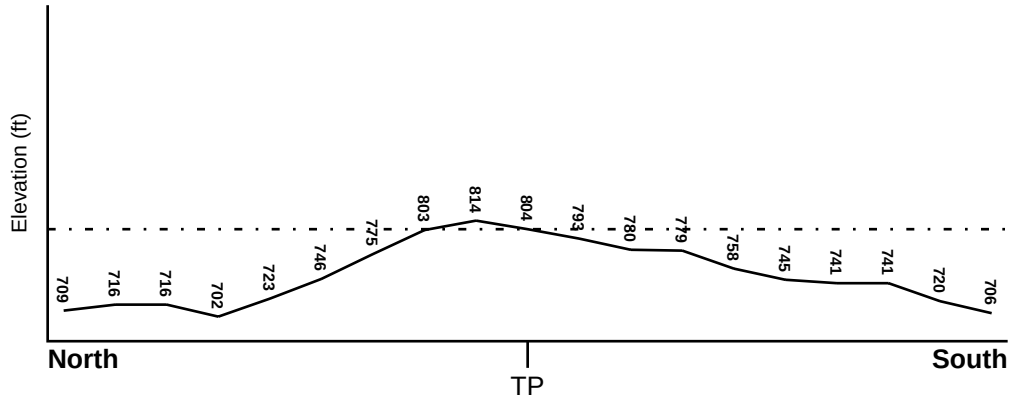

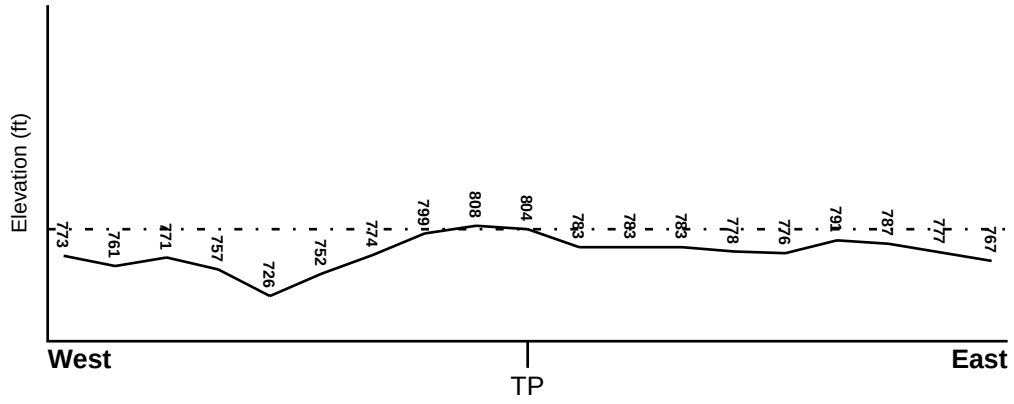

Target Property Elevation: 804 ft.

0 1/2 1 Miles

Source: Topography has been determined from the USGS 7.5' Digital Elevation Model and should be evaluated on a relative (not an absolute) basis. Relative elevation information between sites of close proximity should be field verified.

GEOCHECK® - PHYSICAL SETTING SOURCE SUMMARY

HYDROLOGIC INFORMATION

Surface water can act as a hydrologic barrier to groundwater flow. Such hydrologic information can be used to assist the environmental professional in forming an opinion about the impact of nearby contaminated properties or, should contamination exist on the target property, what downgradient sites might be impacted.

Refer to the Physical Setting Source Map following this summary for hydrologic information (major waterways and bodies of water).

FEMA FLOOD ZONE

Flood Plain Panel at Target Property	FEMA Source Type
45083C0258D	FEMA FIRM Flood data

Additional Panels in search area:	FEMA Source Type
45083C0254D	FEMA FIRM Flood data
45083C0262D	FEMA FIRM Flood data
45083C0266D	FEMA FIRM Flood data

NATIONAL WETLAND INVENTORY

NWI Quad at Target Property	NWI Electronic Data Coverage
SPARTANBURG	YES - refer to the Overview Map and Detail Map

HYDROGEOLOGIC INFORMATION

Hydrogeologic information obtained by installation of wells on a specific site can often be an indicator of groundwater flow direction in the immediate area. Such hydrogeologic information can be used to assist the environmental professional in forming an opinion about the impact of nearby contaminated properties or, should contamination exist on the target property, what downgradient sites might be impacted.

AQUIFLOW®

Search Radius: 1.000 Mile.

EDR has developed the AQUIFLOW Information System to provide data on the general direction of groundwater flow at specific points. EDR has reviewed reports submitted by environmental professionals to regulatory authorities at select sites and has extracted the date of the report, groundwater flow direction as determined hydrogeologically, and the depth to water table.

MAP ID	LOCATION FROM TP	GENERAL DIRECTION GROUNDWATER FLOW
2	1/4 - 1/2 Mile NE	Not Reported
3	1/4 - 1/2 Mile West	S
4	1/2 - 1 Mile WSW	SSW
1G	1/4 - 1/2 Mile NE	Not Reported
2G	1/4 - 1/2 Mile West	S
3G	1/2 - 1 Mile WSW	SSW

For additional site information, refer to Physical Setting Source Map Findings.

GEOCHECK® - PHYSICAL SETTING SOURCE SUMMARY

GROUNDWATER FLOW VELOCITY INFORMATION

Groundwater flow velocity information for a particular site is best determined by a qualified environmental professional using site specific geologic and soil strata data. If such data are not reasonably ascertainable, it may be necessary to rely on other sources of information, including geologic age identification, rock stratigraphic unit and soil characteristics data collected on nearby properties and regional soil information. In general, contaminant plumes move more quickly through sandy-gravelly types of soils than silty-clayey types of soils.

GEOLOGIC INFORMATION IN GENERAL AREA OF TARGET PROPERTY

Geologic information can be used by the environmental professional in forming an opinion about the relative speed at which contaminant migration may be occurring.

ROCK STRATIGRAPHIC UNIT

Era:	Paleozoic
System:	Pennsylvanian
Series:	Felsic paragneiss and schist
Code:	mm1 *(decoded above as Era, System & Series)*

GEOLOGIC AGE IDENTIFICATION

Category: Metamorphic Rocks

Geologic Age and Rock Stratigraphic Unit Source: P.G. Schruben, R.E. Arndt and W.J. Bawiec, Geology of the Conterminous U.S. at 1:2,500,000 Scale - a digital representation of the 1974 P.B. King and H.M. Beikman Map, USGS Digital Data Series DDS - 11 (1994).

SSURGO SOIL MAP - 7625163.2s

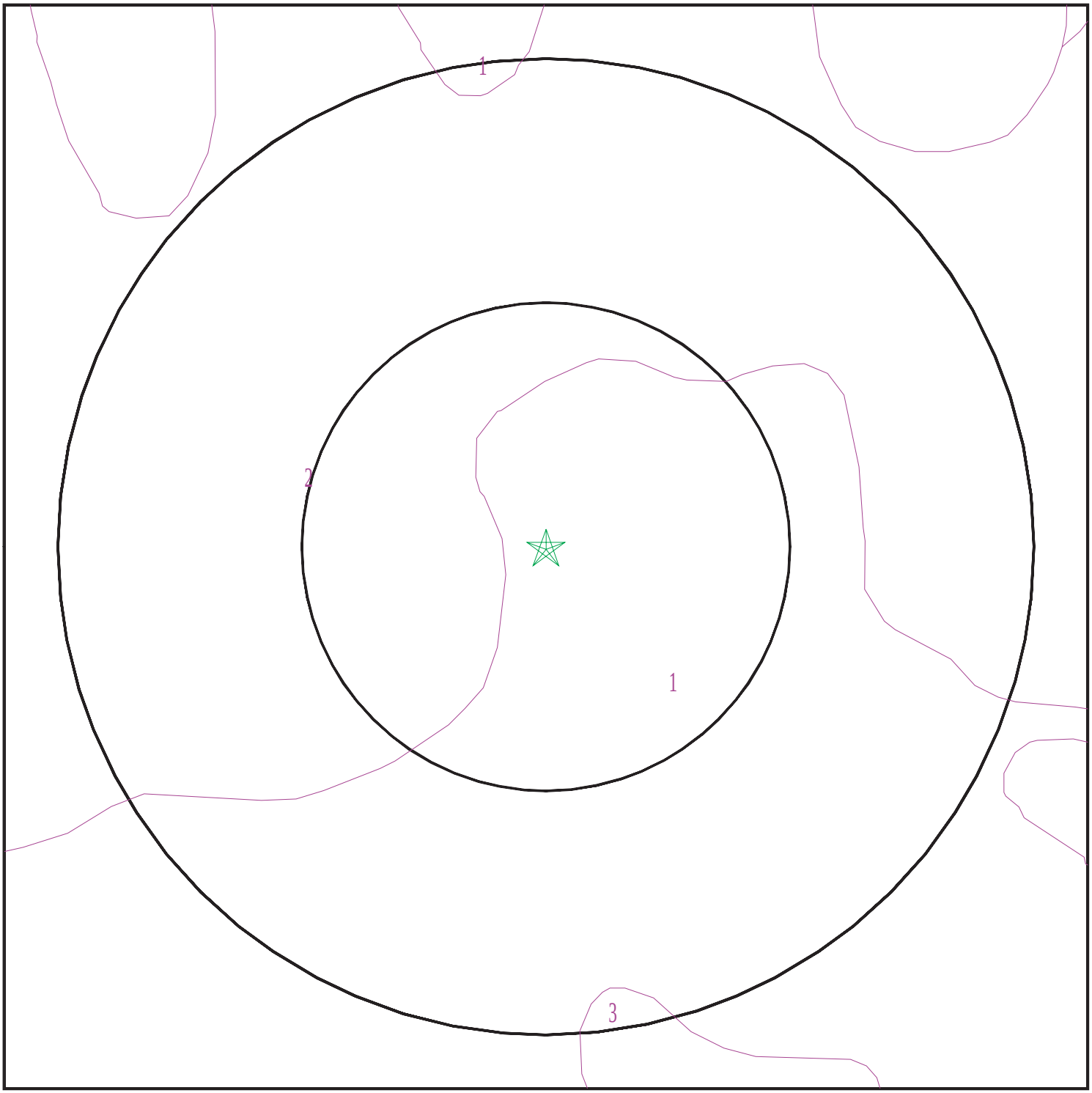

Target Property
SSURGO Soil
Water

0 1/16 1/8 1/4 Miles

N

SITE NAME:	East Kennedy Street and South Converse Street	CLIENT:	Bunnell-Lammons Engineering
ADDRESS:	East Kennedy Street and South Converse Street Spartanburg SC 29306	CONTACT:	Trent Cheyney
		INQUIRY #:	7625163.2s
LAT/LONG:	34.948629 / 81.927622	DATE:	April 24, 2024 8:21 am

Copyright © 2024 EDR, Inc. © 2015 TomTom Rel. 2015.

GEOCHECK® - PHYSICAL SETTING SOURCE SUMMARY

DOMINANT SOIL COMPOSITION IN GENERAL AREA OF TARGET PROPERTY

The U.S. Department of Agriculture's (USDA) Soil Conservation Service (SCS) leads the National Cooperative Soil Survey (NCSS) and is responsible for collecting, storing, maintaining and distributing soil survey information for privately owned lands in the United States. A soil map in a soil survey is a representation of soil patterns in a landscape. The following information is based on Soil Conservation Service SSURGO data.

Soil Map ID: 1

Soil Component Name: CECIL

Soil Surface Texture: sandy loam

Hydrologic Group: Class B - Moderate infiltration rates. Deep and moderately deep, moderately well and well drained soils with moderately coarse textures.

Soil Drainage Class: Well drained

Hydric Status: Not hydric

Corrosion Potential - Uncoated Steel: High

Depth to Bedrock Min: > 0 inches

Depth to Watertable Min: > 0 inches

Soil Layer Information							
	Boundary			Classification		Saturated hydraulic conductivity micro m/sec	Soil Reaction (pH)
Layer	Upper	Lower	Soil Texture Class	AASHTO Group	Unified Soil		
1	0 inches	7 inches	sandy loam	Not reported	Not reported	Max: Min:	Max: Min:
2	7 inches	11 inches	sandy clay loam	Not reported	Not reported	Max: Min:	Max: Min:
3	11 inches	42 inches	clay	Not reported	Not reported	Max: Min:	Max: Min:
4	42 inches	72 inches	clay loam	Not reported	Not reported	Max: Min:	Max: Min:

Soil Map ID: 2

Soil Component Name: UDORTHENTS

Soil Surface Texture: sandy loam

Hydrologic Group: Class B - Moderate infiltration rates. Deep and moderately deep, moderately well and well drained soils with moderately coarse textures.

Soil Drainage Class:

Hydric Status: Unknown

Corrosion Potential - Uncoated Steel: Moderate

Depth to Bedrock Min: > 0 inches

Depth to Watertable Min: > 0 inches

Soil Layer Information							
	Boundary			Classification		Saturated hydraulic conductivity micro m/sec	Soil Reaction (pH)
Layer	Upper	Lower	Soil Texture Class	AASHTO Group	Unified Soil		
1	0 inches	59 inches	sandy loam	Not reported	Not reported	Max: 14 Min: 0.01	Max: 7.8 Min: 4.5

Soil Map ID: 3

Soil Component Name: CECIL

Soil Surface Texture: sandy loam

Hydrologic Group: Class B - Moderate infiltration rates. Deep and moderately deep, moderately well and well drained soils with moderately coarse textures.

Soil Drainage Class: Well drained

Hydric Status: Not hydric

Corrosion Potential - Uncoated Steel: High

Depth to Bedrock Min: > 0 inches

Depth to Watertable Min: > 0 inches

Soil Layer Information							
	Boundary			Classification		Saturated hydraulic conductivity micro m/sec	Soil Reaction (pH)
Layer	Upper	Lower	Soil Texture Class	AASHTO Group	Unified Soil		
1	0 inches	7 inches	sandy loam	Not reported	Not reported	Max: Min:	Max: Min:
2	7 inches	11 inches	sandy clay loam	Not reported	Not reported	Max: Min:	Max: Min:
3	11 inches	42 inches	clay	Not reported	Not reported	Max: Min:	Max: Min:

GEOCHECK® - PHYSICAL SETTING SOURCE SUMMARY

Soil Layer Information							
	Boundary			Classification		Saturated hydraulic conductivity micro m/sec	Soil Reaction (pH)
Layer	Upper	Lower	Soil Texture Class	AASHTO Group	Unified Soil		
4	42 inches	72 inches	clay loam	Not reported	Not reported	Max: Min:	Max: Min:

LOCAL / REGIONAL WATER AGENCY RECORDS

EDR Local/Regional Water Agency records provide water well information to assist the environmental professional in assessing sources that may impact ground water flow direction, and in forming an opinion about the impact of contaminant migration on nearby drinking water wells.

WELL SEARCH DISTANCE INFORMATION

DATABASE	SEARCH DISTANCE (miles)
Federal USGS	1.000
Federal FRDS PWS	Nearest PWS within 1 mile
State Database	1.000

FEDERAL USGS WELL INFORMATION

MAP ID	WELL ID	LOCATION FROM TP
No Wells Found		

FEDERAL FRDS PUBLIC WATER SUPPLY SYSTEM INFORMATION

MAP ID	WELL ID	LOCATION FROM TP
1	SC4270875	1/8 - 1/4 Mile West

Note: PWS System location is not always the same as well location.

STATE DATABASE WELL INFORMATION

MAP ID	WELL ID	LOCATION FROM TP
No Wells Found		

PHYSICAL SETTING SOURCE MAP - 7625163.2s

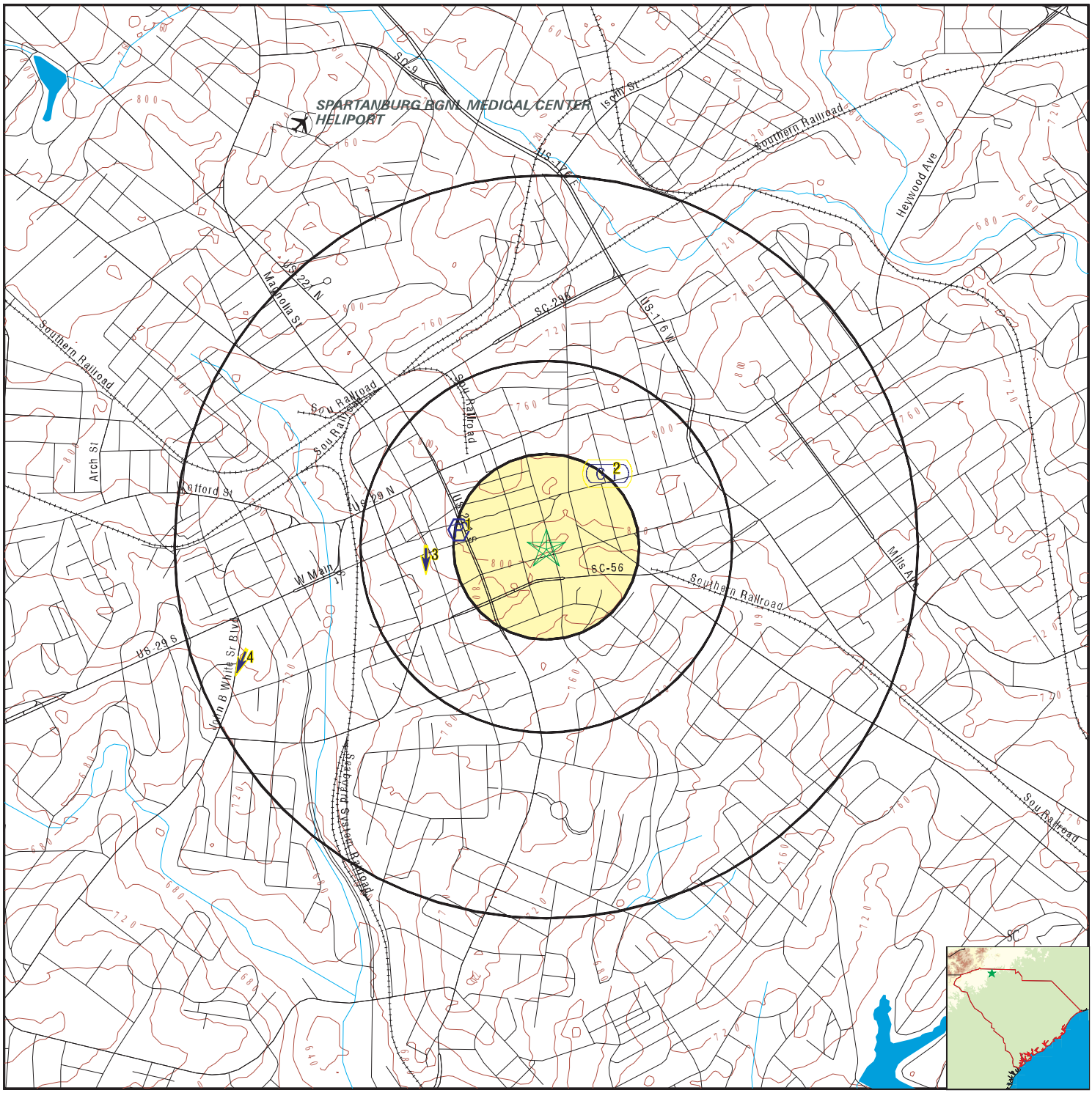

County Boundary
Major Roads
Contour Lines
Airports
Earthquake epicenter, Richter 5 or greater
Water Wells
Public Water Supply Wells
Cluster of Multiple Icons

0 1/4 1/2 1 Miles

Groundwater Flow Direction
Indeterminate Groundwater Flow at Location
Groundwater Flow Varies at Location

N

SITE NAME: East Kennedy Street and South Converse Street	CLIENT: Bunnell-Lammons Engineering
ADDRESS: East Kennedy Street and South Converse Street Spartanburg SC 29306	CONTACT: Trent Cheyney INQUIRY #: 7625163.2s
LAT/LONG: 34.948629 / 81.927622	DATE: April 24, 2024 8:21 am

Copyright © 2024 EDR, Inc. © 2015 TomTom Rel. 2015.

Map ID Direction Distance Elevation	Database	EDR ID Number
1 **West** **1/8 - 1/4 Mile** **Higher**	**FRDS PWS**	**SC4270875**

Epa region:	04	State:	SC
Pwsid:	SC4270875	Pwsname:	HEDDLES HIDEAWAY CC (4270875)
Cityserved:	Not Reported	Stateserved:	SC
Zipserved:	Not Reported	Fipscounty:	45083
Status:	Active	Retpopsrvd:	55
Pwssvcconn:	3	Psource longname:	Groundwater
Pwstype:	TNCWS	Owner:	Private
Contact:	HEDDLES HIDEAWAY CC (4270875)		
Contactorgname:	HEDDLES HIDEAWAY CC (4270875)		
Contactphone:	864-582-7579	Contactaddress1:	5451 S PINE ST
Contactaddress2:	ATTN: MR BILL CLAYTON	Contactcity:	SPARTANBURG
Contactstate:	SC	Contactzip:	29302
Pwsactivitycode:	A		

PWS ID:	SC4270875	PWS type:	Distribution Facility
PWS name:	DAVE KRYSKOW	PWS address:	OWNER
PWS address:	5451 SOUTH PINE STREET	PWS city:	SPARTANBURG
PWS state:	SC	PWS zip:	29302
PWS ID:	SC4270875	Activity status:	Active
Date system activated:	9203	Date system deactivated:	Not Reported
Retail population:	00000026	System name:	OAKRIDGE COUNTRY CLUB
System address:	DAVE KRYSKOW	System address:	5451 SOUTH PINE STREET
System city:	SPARTANBURG	System state:	SC
System zip:	29302		

Population served:	Under 101 Persons	Treatment:	Untreated

Latitude:	345657	Longitude:	0815555

Violation id:	3724200	Orig code:	S
State:	SC	Violation Year:	2012
Contamination code:	3100	Contamination Name:	Coliform (TCR)
Violation code:	22	Violation name:	MCL, Monthly (TCR)
Rule code:	110	Rule name:	TCR
Violation measur:	Not Reported	Unit of measure:	Not Reported
State mcl:	Not Reported	Cmp bdt:	07/01/2012
Cmp edt:	09/30/2012		

Violation id:	3724201	Orig code:	S
State:	SC	Violation Year:	2012
Contamination code:	3100	Contamination Name:	Coliform (TCR)
Violation code:	23	Violation name:	Monitoring, Routine Major (TCR)
Rule code:	110	Rule name:	TCR
Violation measur:	Not Reported	Unit of measure:	Not Reported
State mcl:	Not Reported	Cmp bdt:	11/01/2012
Cmp edt:	11/30/2012		

Violation ID:	3724200	Orig Code:	S
Enforcemnt FY:	2012	Enforcement Action:	09/25/2012
Enforcement Detail:	St Violation/Reminder Notice		
Enforcement Category:	Informal		

Violation ID:	3724200	Orig Code:	S
Enforcemnt FY:	2012	Enforcement Action:	09/25/2012
Enforcement Detail:	St Public Notif requested	Enforcement Category:	Informal

Violation ID:	3724200	Orig Code:	S
Enforcemnt FY:	2013	Enforcement Action:	11/27/2012
Enforcement Detail:	St Compliance achieved	Enforcement Category:	Resolving
Violation ID:	3724200	Orig Code:	S
Enforcemnt FY:	2012	Enforcement Action:	09/23/2012
Enforcement Detail:	St Public Notif received	Enforcement Category:	Informal
Violation ID:	3724201	Orig Code:	S
Enforcemnt FY:	2013	Enforcement Action:	03/20/2013
Enforcement Detail:	St Compliance achieved	Enforcement Category:	Resolving
Violation ID:	3724201	Orig Code:	S
Enforcemnt FY:	2013	Enforcement Action:	02/05/2013
Enforcement Detail:	St Public Notif requested	Enforcement Category:	Informal
Violation ID:	3724201	Orig Code:	S
Enforcemnt FY:	2013	Enforcement Action:	02/05/2013
Enforcement Detail:	St Violation/Reminder Notice		
Enforcement Category:	Informal		

2
NE
1/4 - 1/2 Mile
Higher

Site ID:	R-42-NO-08314	
Groundwater Flow:	Not Reported	**AQUIFLOW** **36949**
Shallowest Water Table Depth:	Not Reported	
Deepest Water Table Depth:	Not Reported	
Average Water Table Depth:	18	
Date:	08/03/1993	

3
West
1/4 - 1/2 Mile
Lower

Site ID:	N-42-NN-08158	
Groundwater Flow:	S	**AQUIFLOW** **36973**
Shallowest Water Table Depth:	Not Reported	
Deepest Water Table Depth:	Not Reported	
Average Water Table Depth:	Not Reported	
Date:	07/28/1997	

4
WSW
1/2 - 1 Mile
Lower

Site ID:	P-42-NM-10500	
Groundwater Flow:	SSW	**AQUIFLOW** **41520**
Shallowest Water Table Depth:	24.55	
Deepest Water Table Depth:	25.20	
Average Water Table Depth:	Not Reported	
Date:	06/1990	

1G
NE
1/4 - 1/2 Mile
Lower

Site ID:	R-42-NO-08314	
Groundwater Flow:	Not Reported	**AQUIFLOW** **36949**
Shallowest Water Table Depth:	Not Reported	
Deepest Water Table Depth:	Not Reported	
Average Water Table Depth:	18	
Date:	08/03/1993	

2G
West
1/4 - 1/2 Mile
Lower

Site ID:	N-42-NN-08158	
Groundwater Flow:	S	**AQUIFLOW** **36973**
Shallowest Water Table Depth:	Not Reported	
Deepest Water Table Depth:	Not Reported	
Average Water Table Depth:	Not Reported	
Date:	07/28/1997	

GEOCHECK® - PHYSICAL SETTING SOURCE MAP FINDINGS

Map ID Direction Distance Elevation			Database	EDR ID Number
3G **WSW** **1/2 - 1 Mile** **Lower**	Site ID:	P-42-NM-10500	**AQUIFLOW**	**41520**
	Groundwater Flow:	SSW		
	Shallowest Water Table Depth:	24.55		
	Deepest Water Table Depth:	25.20		
	Average Water Table Depth:	Not Reported		
	Date:	06/1990		

GEOCHECK® - PHYSICAL SETTING SOURCE MAP FINDINGS
RADON

AREA RADON INFORMATION

State Database: SC Radon

Radon Test Results

Zipcode	Average	Num Tests	Minimum	Maximum	% > 4 pCi/L
29306	3.6	22	0.3	11.1	27.3

Federal EPA Radon Zone for SPARTANBURG County: 2

Note: Zone 1 indoor average level > 4 pCi/L.
: Zone 2 indoor average level >= 2 pCi/L and <= 4 pCi/L.
: Zone 3 indoor average level < 2 pCi/L.

Federal Area Radon Information for SPARTANBURG COUNTY, SC

Number of sites tested: 63

Area	Average Activity	% <4 pCi/L	% 4-20 pCi/L	% >20 pCi/L
Living Area - 1st Floor	1.202 pCi/L	98%	2%	0%
Living Area - 2nd Floor	Not Reported	Not Reported	Not Reported	Not Reported
Basement	3.309 pCi/L	64%	36%	0%

PHYSICAL SETTING SOURCE RECORDS SEARCHED

TOPOGRAPHIC INFORMATION

USGS 7.5' Digital Elevation Model (DEM)
Source: United States Geologic Survey
EDR acquired the USGS 7.5' Digital Elevation Model in 2002 and updated it in 2006. The 7.5 minute DEM corresponds to the USGS 1:24,000- and 1:25,000-scale topographic quadrangle maps. The DEM provides elevation data with consistent elevation units and projection.

Current USGS 7.5 Minute Topographic Map
Source: U.S. Geological Survey

HYDROLOGIC INFORMATION

Flood Zone Data: This data was obtained from the Federal Emergency Management Agency (FEMA). It depicts 100-year and 500-year flood zones as defined by FEMA. It includes the National Flood Hazard Layer (NFHL) which incorporates Flood Insurance Rate Map (FIRM) data and Q3 data from FEMA in areas not covered by NFHL.
Source: FEMA
Telephone: 877-336-2627
Date of Government Version: 2003, 2015

NWI: National Wetlands Inventory. This data, available in select counties across the country, was obtained by EDR in 2002, 2005, 2010 and 2015 from the U.S. Fish and Wildlife Service.

State Wetlands Data: Wetlands Inventory
Source: Department of Natural Resources
Telephone: 803-734-9494

HYDROGEOLOGIC INFORMATION

AQUIFLOW[R] Information System
Source: EDR proprietary database of groundwater flow information
EDR has developed the AQUIFLOW Information System (AIS) to provide data on the general direction of groundwater flow at specific points. EDR has reviewed reports submitted to regulatory authorities at select sites and has extracted the date of the report, hydrogeologically determined groundwater flow direction and depth to water table information.

GEOLOGIC INFORMATION

Geologic Age and Rock Stratigraphic Unit
Source: P.G. Schruben, R.E. Arndt and W.J. Bawiec, Geology of the Conterminous U.S. at 1:2,500,000 Scale - A digital representation of the 1974 P.B. King and H.M. Beikman Map, USGS Digital Data Series DDS - 11 (1994).

STATSGO: State Soil Geographic Database
Source: Department of Agriculture, Natural Resources Conservation Service (NRCS)
The U.S. Department of Agriculture's (USDA) Natural Resources Conservation Service (NRCS) leads the national Conservation Soil Survey (NCSS) and is responsible for collecting, storing, maintaining and distributing soil survey information for privately owned lands in the United States. A soil map in a soil survey is a representation of soil patterns in a landscape. Soil maps for STATSGO are compiled by generalizing more detailed (SSURGO) soil survey maps.

SSURGO: Soil Survey Geographic Database
Source: Department of Agriculture, Natural Resources Conservation Service (NRCS)
Telephone: 800-672-5559
SSURGO is the most detailed level of mapping done by the Natural Resources Conservation Service, mapping scales generally range from 1:12,000 to 1:63,360. Field mapping methods using national standards are used to construct the soil maps in the Soil Survey Geographic (SSURGO) database. SSURGO digitizing duplicates the original soil survey maps. This level of mapping is designed for use by landowners, townships and county natural resource planning and management.

PHYSICAL SETTING SOURCE RECORDS SEARCHED

LOCAL / REGIONAL WATER AGENCY RECORDS

FEDERAL WATER WELLS

PWS: Public Water Systems
Source: EPA/Office of Drinking Water
Telephone: 202-564-3750
Public Water System data from the Federal Reporting Data System. A PWS is any water system which provides water to at least 25 people for at least 60 days annually. PWSs provide water from wells, rivers and other sources.

PWS ENF: Public Water Systems Violation and Enforcement Data
Source: EPA/Office of Drinking Water
Telephone: 202-564-3750
Violation and Enforcement data for Public Water Systems from the Safe Drinking Water Information System (SDWIS) after August 1995. Prior to August 1995, the data came from the Federal Reporting Data System (FRDS).

USGS Water Wells: USGS National Water Inventory System (NWIS)
This database contains descriptive information on sites where the USGS collects or has collected data on surface water and/or groundwater. The groundwater data includes information on wells, springs, and other sources of groundwater.

STATE RECORDS

South Carolina Water Well Database
Source: Department of Natural Resources
Telephone: 803-734-6440
Water wells in the Coastal Plain counties of South Carolina.

Water Well Database
Source: Department of Natural Resources
Telephone: 864-654-1671
A listing of water wells in the Piedmont (upstate) counties.

OTHER STATE DATABASE INFORMATION

RADON

State Database: SC Radon
Source: Department of Health & Environmental Control
Telephone: 864-241-1090
Radon Test Results by Zip Code

Area Radon Information
Source: USGS
Telephone: 703-356-4020
The National Radon Database has been developed by the U.S. Environmental Protection Agency (USEPA) and is a compilation of the EPA/State Residential Radon Survey and the National Residential Radon Survey. The study covers the years 1986 - 1992. Where necessary data has been supplemented by information collected at private sources such as universities and research institutions.

EPA Radon Zones
Source: EPA
Telephone: 703-356-4020
Sections 307 & 309 of IRAA directed EPA to list and identify areas of U.S. with the potential for elevated indoor radon levels.

OTHER

Airport Landing Facilities: Private and public use landing facilities
Source: Federal Aviation Administration, 800-457-6656

Epicenters: World earthquake epicenters, Richter 5 or greater
Source: Department of Commerce, National Oceanic and Atmospheric Administration

Earthquake Fault Lines: The fault lines displayed on EDR's Topographic map are digitized quaternary faultlines, prepared in 1975 by the United State Geological Survey

PHYSICAL SETTING SOURCE RECORDS SEARCHED

STREET AND ADDRESS INFORMATION

© 2015 TomTom North America, Inc. All rights reserved. This material is proprietary and the subject of copyright protection and other intellectual property rights owned by or licensed to Tele Atlas North America, Inc. The use of this material is subject to the terms of a license agreement. You will be held liable for any unauthorized copying or disclosure of this material.

Appendix E
Supporting Documentation

Spartanburg County, SC

Summary

Parcel ID	7-12-21-103.00
Account #	147113
MillageGroup	A50Z - 7SSEDPZ - SPARTANBURG SANITARY SEWER DISTRICT/DOWNTOWN ECONOMIC DEVELOPMENT PARTNERSHIP PARK
Land Size	2.63 AC
Utilities	,ALL PUBLIC
Fire District	
Site Conditions	PAVED
Location Address	120 E KENNEDY ST SPARTANBURG 29306
Legal Description	W SIDE S CONVERSE ST & N SIDE E KENNEDY ST DB 56T-660 LEASE DEED DB 100M-101 (Note: Not to be used on legal documents)
Neighborhood	Government Exempt Property
Property Usage	Exempt Government Improved (EXW)

Owners

SPARTANBURG CITY OF
PO BOX 1749
SPARTANBURG SC 29304

COS C/O
PO BOX 1749
SPARTANBURG SC 29304

Valuations

		2024	2023	2022	2021
	Market Land Value	$0	$0	$0	$0
+	Market Improvement Value	$0	$0	$0	$0
+	Market Misc Value	$0	$0	$0	$0
=	**Total Market Value**	**$0**	**$0**	**$0**	**$0**
	Taxable Land Value	$0	$0	$0	$0
+	Taxable Improvement Value	$0	$0	$0	$0
+	Taxable Misc Value	$0	$0	$0	$0
-	Ag Credit Value	$0	$0	$0	$0
=	**Total Taxable Value**	**$0**	**$0**	**$0**	**$0**
	Assessed Land Value	$0	$0	$0	$0
+	Assessed Improvement Value	$0	$0	$0	$0
+	Assessed Misc Value	$0	$0	$0	$0
=	**Total Assessed Value**	**$0**	**$0**	**$0**	**$0**

Fees

Assessment	Units	Amount
City of Spartanburg Total Fees	1	$1,470.00

Land

Land Use	Number of Units	Unit Type	Land Type	Frontage	Depth
0 EX GV IMP (EXW)	114,563.00	Square Foot	SQ FT	0	0

Sales

Sale Date	Sale Price	Instrument Number	Deed Book	Deed Page	Sale Qualification	Vacant or Improved	Grantor	Grantee
8/1/1990	$3	DEE-1990-8299	56X	244	Unqualified - OTHER	Improved	MILLS WILLIAM P	
12/1/1969	$0		36L	450	Unqualified - OTHER	Improved		
12/1/1969	$0		36L	446	Unqualified - OTHER	Improved	SPARTANBURG CITY OF	
5/1/1957	$0		23F	249	Unqualified - OTHER	Improved		

Sketches

UnSketched Subareas:
(0) PAGR= 0 CN= 0 (200000) P 0

No data available for the following modules: Exemptions, Buildings, Commercial Buildings, Mobile Home Buildings, Yard Items, Photos.

Spartanburg County makes every effort to produce the most accurate information possible. No warranties, expressed or implied, are provided for the data herein, its use or interpretation. The assessment information is from the last certified taxroll. All data is subject to change before the next certified taxroll.
| User Privacy Policy | GDPR Privacy Notice
Last Data Upload: 4/1/2025, 11:33:30 PM

Contact Us

Developed by SCHNEIDER GEOSPATIAL

RECORDED
1990 AUG 29 PM 3:53
R.M.C.
SPARTANBURG, S.C.

DEED56--XPG244

Grantees' address:
Broadwalk Associates
P.O. Box 3126
Spartanburg, SC 29304

Block Map No. 7-12-21-102
7-12-21-103
7-12-21-121

STATE OF SOUTH CAROLINA)
)
COUNTY OF SPARTANBURG)

CORRECTIVE
TITLE TO REAL ESTATE

WHEREAS, the City of Spartanburg, a municipal corporation, conveyed the property herein described to Broadwalk Associates, Inc. by deed dated July 12, 1990, and recorded July 17, 1990 in Deed Book 56-T, page 629, RMC Office for Spartanburg County; and

WHEREAS, the City of Spartanburg conveyed the property to grantee, Broadwalk Associates, Inc., subject to certain easements as more fully described in the original deed and this corrective deed; and

WHEREAS, question has arisen as to ownership of the fee title to property comprised within the easements and the parties desire to eliminate any question of fee ownership to the easement.

NOW, THEREFORE, KNOW ALL MEN BY THESE PRESENTS, that the City of Spartanburg, a Municipal Corporation organized and existing under the laws of the State of South Carolina, in the State aforesaid, in consideration of the sum of Three and no/100 Dollars ($3.00) to it in hand paid at and before the sealing of these presents by Grantee (the receipt of which is hereby acknowledged) and the preambles, has granted, bargained, sold and released, and by these presents, does grant, bargain, sell and release the following described real estate unto the said BROADWALK ASSOCIATES, INC., a South Carolina corporation:

> All that certain piece, parcel or lot of land shown as the Broadwalk Retail and Office Complex Footprint, containing 1.038 acres as shown on plat by Lavender, Smith & Associates, Inc., for City of Spartanburg - Broadwalk, dated June 27, 1990, recorded in Plat Book 110, page 562, RMC Office for Spartanburg County. Said property being located at the intersection of Broad Street at its intersection with South Converse Street, with the City of Spartanburg multilevel parking garage to the south, and South Liberty Street to the west.

This parcel was acquired by the City of Spartanburg from numerous sources and a derivation is impractical.

SUBJECT TO Easements 2, 3 and 4 as shown on the plat above described.

Said property conveyed subject to the following easements:

City of Spartanburg retains Easements 2, 3 and 4 as set forth in the Tri-Party Agreement for Easements between City of Spartanburg, Broadwalk International Inc. and Spartan Realty, Inc. for itself, its successors and assigns, perpetually, which shall be used for ingress and egress and are specifically retained by the City of Spartanburg, all of which is shown on the plat of the property, said Agreement being recorded in Deed Book 56-T, page 633, RMC Office for Spartanburg County.

This conveyance is further subject to the following covenants which shall run with the land:

The Grantee agrees for itself, its successors and assigns, to or of the property or any part thereof, that if any of the following events, default or breach occur prior to completion of the Improvements as certified by the City:

(a) The Grantee (or successor in interest) shall default in or violate its obligations with respect to the construction of the improvements (including the nature and the dates for the beginning and completion thereof), or shall abandon or substantially suspend construction work, and any such default, violation, abandonment, or suspension shall not be cured, ended or remedied within ninety (90) days.

(b) The Grantee (or the successor in interest) shall fail to pay real estate taxes or assessments on the property or any part thereof when due, or shall place thereon any encumbrance or lien except for the purposes of obtaining (i) funds only to the extent necessary for making the improvements and (ii) such additional funds, if any, in an amount not to exceed the purchase price paid by the Grantee to the City; or shall suffer any levy or attachment to be made, or any materialmen's or mechanic's lien, or any unauthorized encumbrance or lien to attach, and such taxes or assessments shall not have been paid, or the encumbrance or lien removed or discharged or provision satisfactory to the City made for such payment, removal, or discharge, within ninety (90) days after written demand by the City so to do;

City shall have the right to re-enter and take possession of the property and terminate the estate conveyed herein and all rights and interests in and to the property reverting back to City.

The rights of the Grantor, with respect to re-entering, taking possession of the property, and terminating the estate conveyed herein, and all rights and interest in and to the property reverting back to City, shall always be subject to, limited by, and shall not defeat, render invalid, or limit in any way, (a) the lien of any mortgage authorized by that certain Contract for Sale of Land for Private Development dated December 12, 1989, as amended March 27, 1990 and May 31, 1990, between the City of Spartanburg, the Redevelopment Commission of the City of Spartanburg, and Broadwalk Associates, Inc. (herein "the Contract"); and (b) any rights or interests provided in the Contract for the protection of the holders of such mortgages.

TOGETHER with all and singular the rights, members, hereditaments and appurtenances to the said premises belonging, or in anywise incident or appertaining.

TO HAVE AND TO HOLD, all and singular the said premises before mentioned unto the said Grantee, its successors and assigns, forever.

And, the said City does hereby bind itself and its successors, to warrant and forever defend all and singular the said premises unto the said Grantee, its successors and assigns, against the Grantor and its successors lawfully claiming or to claim the same or any part thereof except as to the easements, rights of way, and restrictions and conditions affecting the property.

SIGNED, SEALED AND DELIVERED, this 17th day of August, 1990.

Signed, sealed and delivered in the presence of:

Norma Dunham

Geraldine M. Wilson

City of Spartanburg

BY Wayne Bowers (SEAL)
Wayne Bowers
City Manager

Attest: Oles C. Womick (SEAL)
Oles C. Womick
City Clerk

DEED56--XPG247

STATE OF SOUTH CAROLINA)
)
COUNTY OF SPARTANBURG)

Personally appeared before me Norma Dunham and made oath that (s)he saw the within named City of Spartanburg, by Wayne Bowers, City Manager, as attested by Oles C. Womick, City Clerk, sign, seal and as its act and deed, deliver the within written deed, and that (s)he with Geraldine M. Wilson, witnessed the execution thereof.

Norma Dunham

Sworn to before me this 17th day of August, 1990.

Geraldine M. Wilson (SEAL)
Notary Public for South Carolina.

My commission expires:
6-23-96

PLAT-110PG562

RECORDED
1990 JUL -3 PM 4:58
R.M.C.
SPARTANBURG, S.C.

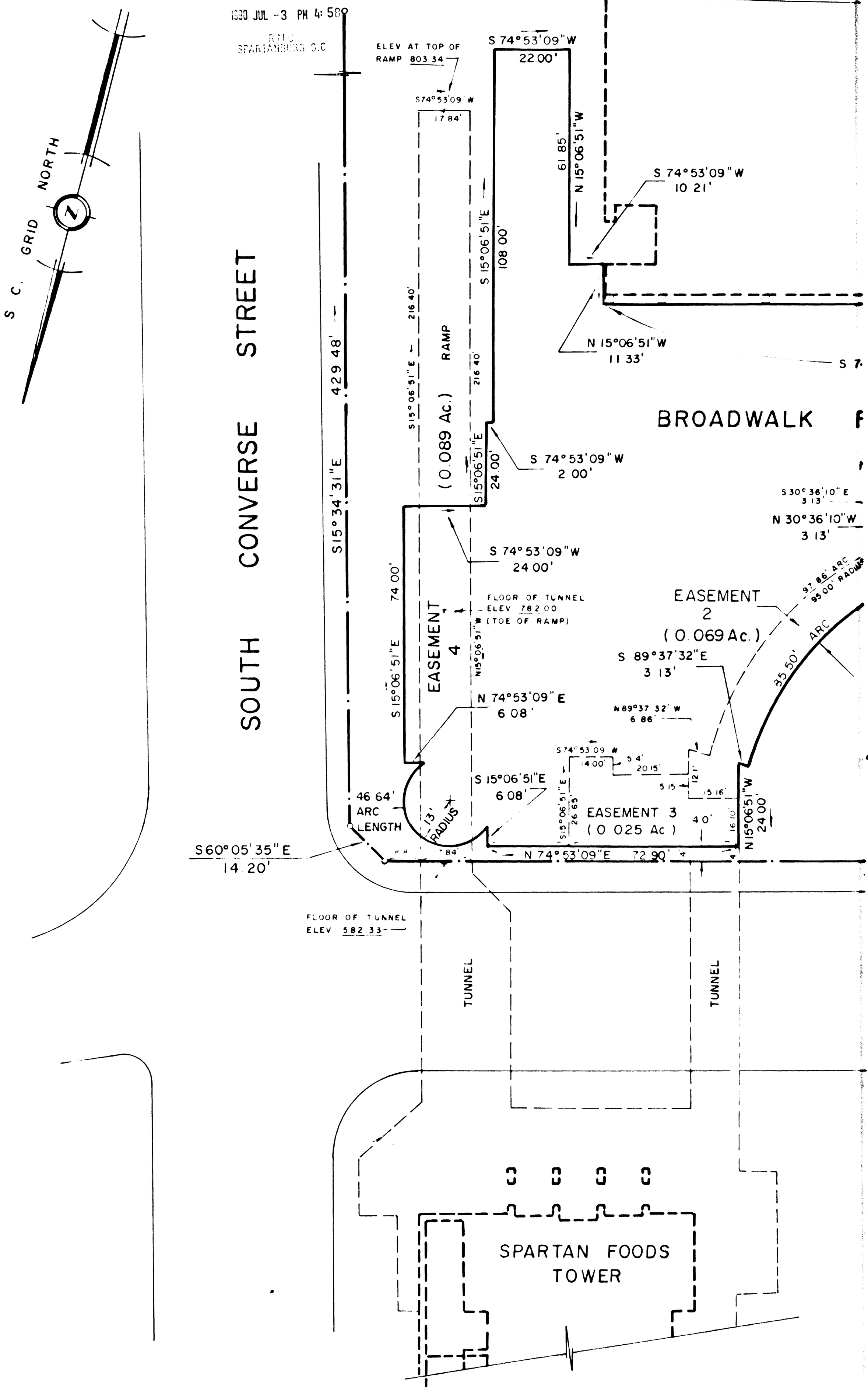

REVISIONS			
No	DATE	BY	DESCRIPTION

SCALE: 1" = 20'

20 0 20 40 60 80

LAVENDER, SMITH

LAND SURVE

SPARTANBURG, S.C.

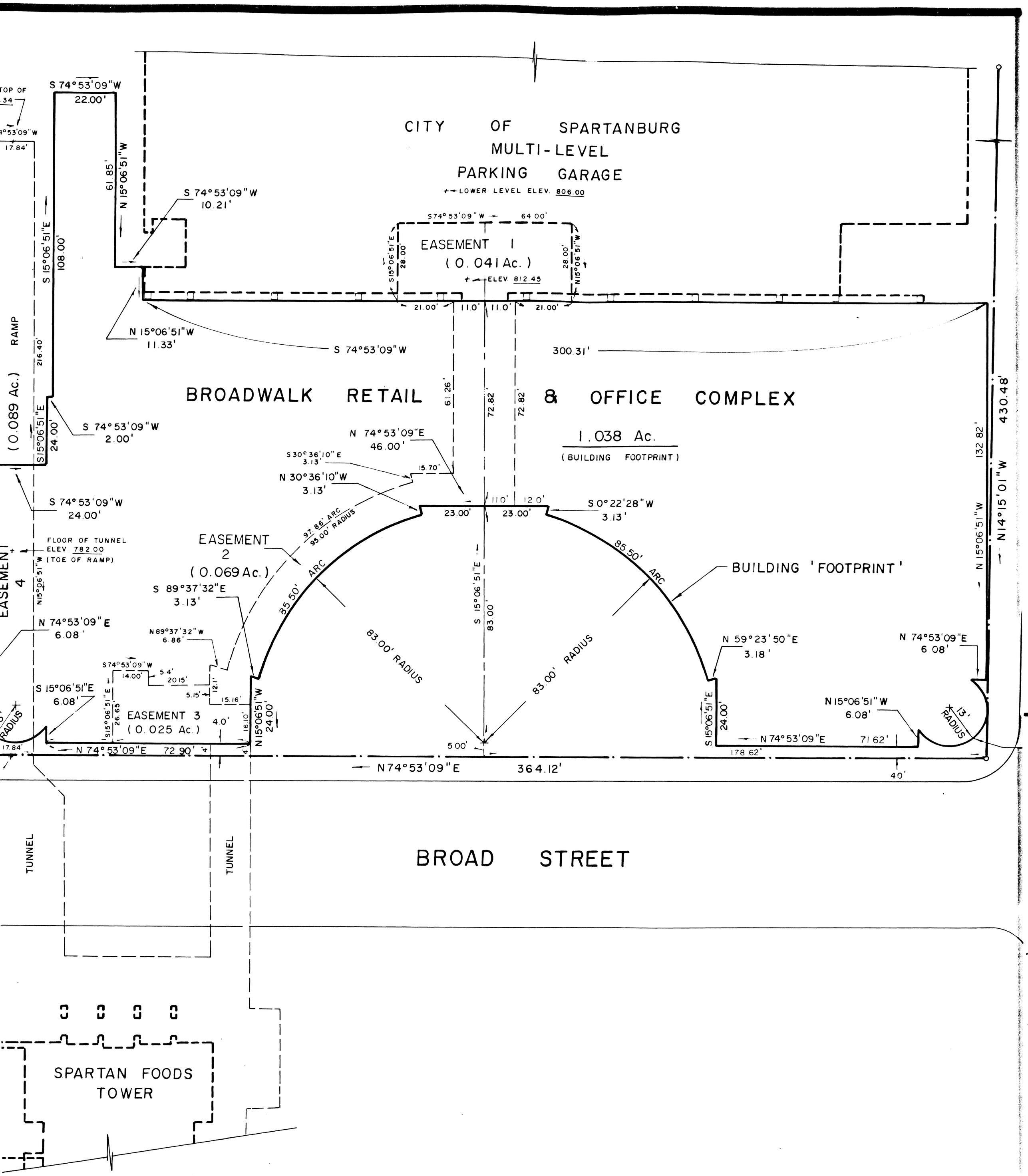

LAVENDER, SMITH & ASSOCIATES, INC.

LAND SURVEYORS & MAPPERS

SPARTANBURG, S.C. - GAFFNEY, S.C.

SOUTH CAROLINA REGISTERED LAND SURVEYOR 7258 DAVID R. LAVENDER

STATE:	SOUTH CAROLINA
COUNTY:	SPARTANBURG
BLOCK MAP:	7-12-21/102,103,121
DATE:	JUNE 27, 1990
DRAWN BY:	DRL
FIELD:	DRL
REFERENCE:	AS NOTED

80

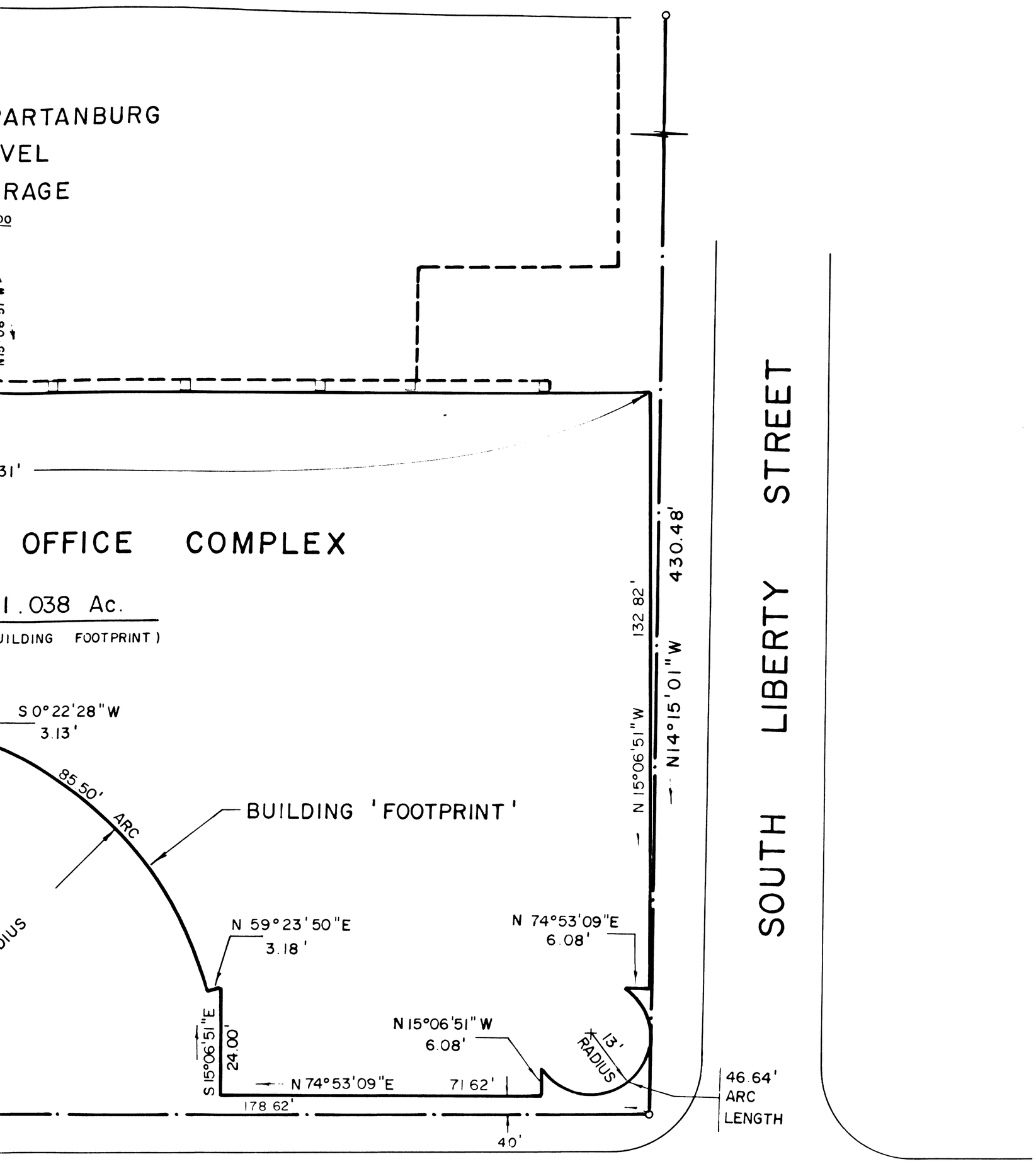

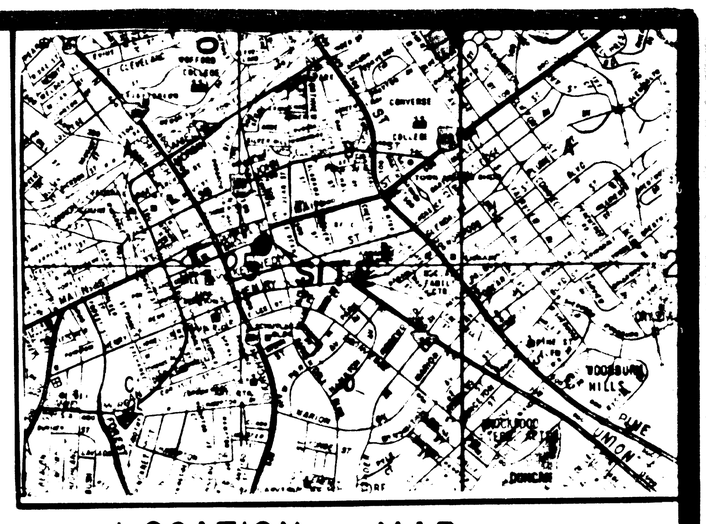

LOCATION MAP

REFERENCES:

DEED BOOKS - 36L/446, 47P/411, 36S/332
PLAT BOOKS - 33/578, 69/61, 23/167

SEE PLAT BY ME FOR CITY OF SPARTANBURG BROAD STREET REDEVELOPMENT PLAN DATED SEPT. 23, 1988.

NOTES:

1. ALL ELEVATIONS ARE BASED ON N.G.V.D.
2. BUILDING FOOTPRINT AS PER PLANS OF BROADWALK COMPLEX BY CLARK, TRIBBLE, HARRIS & LI, ARCHITECTS.
3. EASEMENTS FOR INGRESS/EGRESS BASED ON FIELD MEASUREMENTS AND ARCHITECTS PLANS.



NC.

.C.

SOUTH CAROLINA REGISTERED LAND SURVEYOR 7258 DAVID R. LAVENDER

STATE: SOUTH CAROLINA
COUNTY: SPARTANBURG
BLOCK MAP: 7-12-21/102,103,121
DATE: JUNE 27, 1990
DRAWN BY: DRL
FIELD: DRL
REFERENCE: AS NOTED

SURVEY FOR

CITY OF SPARTANBURG

PD 125 10100B 30382 BROADWALK

SHEET No. ____ OF ____

FILE No.

Site Information For R-08324 HOT SPOT 2010

Basic

Business Address

194 E HENRY ST
SPARTANBURG SC 29304-3246

County

SPARTANBURG

Phone

864-583-5508

Category

Retail Sales

Last Inspection

5/2/2024

Tank Owner Business Address

R L JORDAN OIL COMPANY OF NORTH CAROLINA INC
1451 FERNWOOD GLENDALE RD
SPARTANBURG SC 29307-3044

Tank Owner Phone

800-340-1627

Land Owner Business Address

R L JORDAN OIL COMPANY OF NORTH CAROLINA INC
1451 FERNWOOD GLENDALE RD
SPARTANBURG SC 29307-3044

Land Owner Phone

800-340-1627

Operator Business Address

R L JORDAN OIL COMPANY OF NORTH CAROLINA INC
1451 FERNWOOD GLENDALE RD
SPARTANBURG SC 29307-3044

Operator Phone

800-340-1627

Tanks

5

Billable

4

Abandoned

1

Other

0

Financial Responsibility

Show/hide financials

Tanks

Show/hide tanks

Tank Num.

1

Constr. Date

Class

R

Tank Const.

Steel

Pipe Const.

Fiberglass reinforced plastic

Operat. Date

9/30/1997

Status

Currently in Use

Tank Protect.

Impressed Current

Tested

3/3/2022

Pipe Protect.

Fiberglass

Tested

Notify

1/2/1986

Capacity

12000

Tank Cont. Meth.

Single wall

Pipe Cont. Meth.

Double wall

Variance

Product

Gasoline RUL

Overfill type

Drop Tube Shut-off

Verified

9/22/2009

Piping type

Pressure

Compliance

6/18/2024

Comp. Status

In Compliance

Age at Notification

10

Dist. to Well (feet)

101

Spill Prevention

5/22/1996

Left Gal.

Owner at ABD

Last Use

Aband.

Method

CAS No.

Chem.

Under Dispenser Cont.

True

Drop Tube

True

Tank Leak Det.

Automatic tank gauge
5/31/2005

Pipe Leak Det.

Electronic Line Leak Detector
7/25/2023
0.1 GPH conducted by ELD
1/11/2024

Tank Num.

2

Constr. Date

Class

R

Tank Const.

Steel

Pipe Const.

Fiberglass reinforced plastic

Operat. Date

9/30/1997

Status

Abandoned

Tank Protect.

Impressed Current

Tested

3/3/2022

Pipe Protect.

Fiberglass

Tested

Notify

1/2/1986

Capacity

12000

Tank Cont. Meth.

Single wall

Pipe Cont. Meth.

Double wall

Variance

Product

Gasoline

Overfill type

Drop Tube Shut-off

Verified

9/22/2009

Piping type

Pressure

Compliance

4/29/2016

Comp. Status

In Compliance

Age at Notification

10

Dist. to Well (feet)

101

Spill Prevention

5/22/1996

Left Gal.

Owner at ABD

Last Use

Aband.

4/15/2016

Method

Fill with sand

CAS No.

Chem.

Under Dispenser Cont.

True

Drop Tube

True

Tank Leak Det.

Statistical Inventory Reconciliation
7/23/2003

Pipe Leak Det.

Interstitial Monitoring
4/21/2016
ELD Auto Function Check
4/21/2016

Tank Num.

3

Constr. Date

Class

R

Tank Const.

Steel

Pipe Const.

Fiberglass reinforced plastic

Operat. Date

9/30/1997

Status

Currently in Use

Tank Protect.

Impressed Current

Tested

3/3/2022

Pipe Protect.

Fiberglass

Tested

Notify

1/2/1986

Capacity

8000

Tank Cont. Meth.

Single wall

Pipe Cont. Meth.

Double wall

Variance

Product

Gasoline Super/Prem

Overfill type

Drop Tube Shut-off

Verified

9/22/2009

Piping type

Pressure

Compliance

6/18/2024

Comp. Status

In Compliance

Age at Notification

10

Dist. to Well (feet)

101

Spill Prevention

5/22/1996

Left Gal.

Owner at ABD

Last Use

Aband.

Method

CAS No.

Chem.

Under Dispenser Cont.

True

Drop Tube

True

Tank Leak Det.

Automatic tank gauge
7/23/2003

Pipe Leak Det.

0.1 GPH conducted by ELD
2/2/2024
Electronic Line Leak Detector
7/25/2023

Tank Num.

4

Constr. Date

Class

R

Tank Const.

Steel

Pipe Const.

Fiberglass reinforced plastic

Operat. Date

9/30/1997

Status

Currently in Use

Tank Protect.

Impressed Current

Tested

3/3/2022

Pipe Protect.

Fiberglass

Tested

Notify

1/2/1986

Capacity

8000

Tank Cont. Meth.

Single wall

Pipe Cont. Meth.

Double wall

Variance

Product

Kerosene

Overfill type

Drop Tube Shut-off

Verified

9/22/2009

Piping type

Pressure

Compliance

6/18/2024

Comp. Status

In Compliance

Age at Notification

10

Dist. to Well (feet)

101

Spill Prevention

5/22/1996

Left Gal.

Owner at ABD

Last Use

Aband.

Method

CAS No.

Chem.

Under Dispenser Cont.

True

Drop Tube

True

Tank Leak Det.

Automatic tank gauge
5/31/2005

Pipe Leak Det.

0.1 GPH conducted by ELD
11/28/2023
Electronic Line Leak Detector
7/25/2023

Tank Num.

5

Constr. Date

3/4/2016

Class

P

Tank Const.

Steel Clad

Pipe Const.

Fiberglass reinforced plastic

Operat. Date

4/29/2016

Status

Currently in Use

Tank Protect.

Fiberglass Coating

Tested

Pipe Protect.

Fiberglass

Tested

Notify

3/4/2016

Capacity

6000

Tank Cont. Meth.

Double wall

Pipe Cont. Meth.

Double wall

Variance

Product

Gasoline E0

Overfill type

Drop Tube Shut-off

Verified

4/29/2016

Piping type

Pressure

Compliance

6/18/2024

Comp. Status

In Compliance

Age at Notification

0

Dist. to Well (feet)

101

Spill Prevention

6/13/2016

Left Gal.

Owner at ABD

Last Use

Aband.

Method

CAS No.

Chem.

Under Dispenser Cont.

True

Drop Tube

True

Tank Leak Det.

Continuous Leak Detection
Interstitial Monitoring
4/25/2016

Pipe Leak Det.

Sump Sensor
7/25/2023
Interstitial Monitoring & Visual Inspection
11/14/2023
Electronic Line Leak Detector
7/25/2023

Releases

Show/hide releases

© 2025 South Carolina Department of Environmental Services. All Rights Reserved. 2600 Bull Street, Columbia, SC 29201 (803) 898-3432

PHASE I ENVIRONMENTAL SITE ASSESSMENT

E. KENNEDY STREET AND S. CONVERSE STREET
SPARTANBURG, SPARTANBURG COUNTY
SOUTH CAROLINA

Prepared For:
Kennedy Street Owner, LP
P.O. Box 26462
Greenville, South Carolina 29616

BLE Project Number 24-22727

April 30, 2024

BUNNELL LAMMONS ENGINEERING
6004 Ponders Court | Greenville, SC 29615
864.288.1265 864.288.4330 info@blecorp.com
BLECORP.COM

TABLE OF CONTENTS

1.0 EXECUTIVE SUMMARY 1

2.0 INTRODUCTION 4
2.1 Purpose/Scope of Services 4
2.2 Assumptions, Limitations, and Exceptions 5
2.3 Special Terms and Conditions (User Reliance) 6
2.4 Report Validity 7
2.4.1 Client's Obligations Under ASTM 1527-21 7

3.0 SITE DESCRIPTION 8
3.1 Location and Description 8
3.2 Site Characteristics and Current Site Use 8
3.3 Site Utilities 8
3.4 Surrounding Area General Characteristics 8
3.5 Current Use of Adjoining Properties 8

4.0 USER PROVIDED INFORMATION 10
4.1 Land Title and Judicial Records for Environmental Liens and Activity and Use Limitations 10
4.2 Specialized Knowledge, Actual Knowledge, and/or Experience 10
4.3 Significant Valuation Reduction for Environmental Issues 10
4.4 Commonly Known or Reasonably Ascertainable Information 10
4.5 Degree of Obviousness 11
4.6 Owner, Property Manager, and Occupant Information 11
4.7 Reason for Performing Phase I ESA 11
4.8 Other User-Provided Documents 11

5.0 SITE RECONNAISSANCE 12
5.1 Site Operations, Processes, and Equipment 12
5.2 Petroleum, Chemical, or Waste Storage 12
5.3 Drainage and Collection Systems 13
5.4 Electrical Transformers and PCB Containing Equipment 13
5.5 Other Notable Site Features 13
5.6 Releases or Potential Releases 13

6.0 RECORDS REVIEW 15
6.1 Standard Environmental Records 15
6.1.1 Summary of State and Federal Environmental Database Records Review 16
6.2 Local Regulatory Agency Findings 18
6.2.1 State Regulatory File Review 18
6.2.2 Fire Department Records 18
6.2.3 Recorded Land Title Records 18
6.3 Standard Historical Record Sources 19
6.3.1 Aerial Photographs 19
6.3.2 Fire Insurance Maps 19
6.3.3 City Directories 23
6.3.4 Historical USGS Topographic Quadrangles 25
6.3.5 Building Department Records 25
6.3.6 Zoning/Land Use Records 25

6.3.7 Property Tax Files 25
6.4 Historical Review Summary 25
6.5 Physical Setting Sources 26
6.5.1 Topography 26
6.5.2 Geology/Hydrogeology 26
6.5.3 Soils 26
6.6 Data Gap Summary 27

7.0 INTERVIEW SUMMARY 28

8.0 NON-SCOPE CONSIDERATIONS 29

9.0 FINDINGS 31

10.0 CONCLUSIONS 33
10.1 Recognized Environmental Conditions (RECs) 33
10.2 Controlled Recognized Environmental Conditions (CRECs) 33
10.3 Historical Recognized Environmental Conditions (HRECs) 33
10.4 De Minimis Conditions 33
10.5 Business Environmental Risks (BERs) 33
10.6 Significant Data Gaps 33

11.0 CERTIFICATION OF ENVIRONMENTAL PROFESSIONALS 34

12.0 REFERENCES 35

Appendices

Appendix A Figures
Appendix B User/Client Questionnaire
Appendix C Photograph Log
Appendix D Regulatory Database Report
Appendix E Supporting Documentation
Appendix F Aerial Photographs
Appendix G Fire Insurance Maps
Appendix H City Directory Records
Appendix I Historic Topographic Maps
Appendix J Resumes

1.0 EXECUTIVE SUMMARY

As authorized by acceptance of our Proposal No. P24-0656 by Kennedy Street Owner, LP representatives, Bunnell-Lammons Engineering, Inc. (BLE) performed a Phase I Environmental Site Assessment (ESA) of the property identified as a portion of Spartanburg County Parcel Number 7-12-21-103.00 located at the northwest corner of the intersection of East Kennedy Street and South Converse Street in Spartanburg, Spartanburg County, South Carolina (herein referred to as the "Site"). The purpose of the Phase I ESA was to identify Recognized Environmental Conditions (RECs) in general accordance with the American Society for Testing and Materials (ASTM) E 1527-21, *Standard Practice for Environmental Site Assessments: Phase I Environmental Site Assessment Process*. The Site location is indicated on the attached Figures 1 through 3 (**Appendix A**).

Findings & Opinions

BLE performed the Phase I ESA Site reconnaissance on April 19, 2024. During the Phase I ESA, BLE was provided access to the Site by Mr. Chris Story, the City Manager with the City of Spartanburg; however, BLE performed the Site reconnaissance unescorted. The following is a summary of BLE's findings and opinions of this assessment:

- The Site consists of a portion of one parcel of land identified by the Spartanburg County Tax Assessor as Parcel Number 7-12-21-103.00. The Site totals approximately 0.25-acres and is located in the downtown commerical district of Spartanburg, South Carolina. The Site is generally bound by South Converse Street to the east and East Kennedy Street to the south.

- At the time of the April 19, 2024 Site reconnaissance, the Site consisted of vacant grassed land.

- No above ground storage tanks (ASTs), underground storage tanks (USTs), or bulk chemicals (containers greater than 5-gallons) were observed or otherwise identified associated with the Site.

- Historical records indicate the Site was developed for commercial purposes from at least 1923 through circa 1986. Lumber sheds associated with an adjoining lumber yard were evident on-Site in 1923. A commerical building was then evident along the eastern Site boundary from circa 1951 through at least 1968. A commerical building was then located in the northeastern portion of the Site from at least 1976 through circa 1986. The Site appeared vacant in 1994 after the construction of the adjoining, western parking garage.

- Surrounding properties generally consist of commercial, residential, and institutional developments associated with downtown Spartanburg, South Carolina. Broadwalk (Meeting Street Academy and Upstate Forever) is located to the north of the Site. South Converse Street, followed by Spartanburg Community College-Downtown Campus, is located to the east of the Site. East Kennedy Street, followed by Hot Spot carwash and service station, is located south of the Site. The Kennedy Street Parking Garage is located west of the Site.

- Historically, the surrounding area has consisted primarily of commercial, industrial, institutional, and residential development since at least the late 1800s. Industrial development, including an iron works facility and lumber yard, was located west of the Site, beyond South Liberty Street, from the late 1800s through circa 1920. Commerical development then occurred west of the Site from the 1920s through 1960s. Residential development was generally located north, east, and south of the Site from the early 1900s through 1920s. Institutional development occurred east of the Site circa

1920. Commerical development and redevelopment north and south of the Site occurred during the 1950s through 1970s. Commercial and institutional development was generally located in the immediate area of the Site in the 1980s. The adjoining parking garage was evident in 1994, the remaining areas surrounding the Site appearing as commerical developments. From the 1990s to present day, commercial development and redevelopment has occurred in the surrounding area.

Commerical development, including automotive repair facilities, filling stations, used automobile sales facilities, a steam laundry, and a laundry and cleaner have been located west of the Site from the early 1900s through 1960s. A filling station was located south of the Site in 1951 and 1953. The Cox Sinclair Service Station was identified adjoining the Site to the west in 1964. Redevelopment in the adjoining and surrounding area has occurred since the 1960s to the present day. BLE did not identify records of spills or releases in association with these facilities through review of the environmental database record. Based on BLE's review of reasonably ascertainable information, coupled with a review of area topographic maps and environmental database records, BLE did not identify adjoining and surrounding properties which represent a REC to the Site.

- Hot Spot 2010, located south of the Site, was identified on the South Carolina Department of Health and Environmental Control (SCDHEC) UST registry under Facility ID Number 08324. Four (4) USTs are currently registered as in-use at the facility. The UST system was in-compliance with SCDHEC regulations during an April 14, 2023 and June 27, 2023 inspection. A release from the UST system was confirmed by the SCDHEC on December 21, 1993. Assessment and remediation activities, as directed by the SCDHEC, are on-going, and costs associated with assessment and remediation activities are funded through the SCDHEC State Underground Petroleum Environmental Response Bank (SUPERB). The responsible party for the release is listed as R. L. Jordan Oil Company of North Carolina, Inc. BLE understands from Mr. Quincy Hoffer with the SCDHEC UST Division, the most recent assessment conducted at the facility was a Tier I assessment which was performed in 2001. During the Tier I assessment, groundwater contamination from petroleum products was identified beneath the facility; however, additional assessment and/or remediation has not been directed by the SCDHEC for the release since 2001 given the low rank and risk of the release. Based upon review of area topographic maps, the facility has an inferred gradient to the southeast, thus away from the Site. Additionally, the UST system appears to be approximately 100-feet and greater from the Site. Based on the current regulatory status, the relative distance between the UST system and the Site, and the inferred gradient away from the Site, BLE does not consider the Hot Spot 2010 to represent a REC to the Site at this time.

- Additional adjoining and surrounding properties were identified through review of the environmental databases (Section 6.1 and **Appendix D**). However, it is BLE's opinion these properties do not represent a REC, due to their topographic gradient, hydrogeologic separation from the Site, and/or the information provided in available regulatory database records.

Conclusions

We have performed a Phase I Environmental Site Assessment in conformance with the scope and limitations of ASTM E 1527-21 of a portion of Spartanburg County Parcel Number 7-12-21-103.00 located at the northwestern corner of the intersection of East Kennedy Street and South Converse Street in Spartanburg, Spartanburg County, South Carolina, the Site. Any exceptions to, or deletions from, this practice are described in Section 2.2 and/or Section 6.6 of this report. This assessment has revealed no RECs in connection with the Site.

In addition, no controlled recognized environmental conditions (CRECs), historical recognized environmental conditions (HRECs), business environmental risks (BERs), de minimis conditions, or significant data gaps were identified during this assessment.

2.0 INTRODUCTION

This report documents the findings, opinions, and conclusions of a Phase I ESA of the Site, which is identified as a portion of Spartanburg County Parcel Number 7-12-21-103.00 located at the northwestern corner of the intersection of East Kennedy Street and South Converse Street in Spartanburg, Spartanburg County, South Carolina. BLE was retained by Kennedy Street Owner, LP to prepare this report, which was performed in general accordance with ASTM E 1527-21, *Standard Practice for Environmental Site Assessments: Phase I Environmental Site Assessment Process*. The methods and terms used in this report are defined in the referenced proposal.

2.1 Purpose/Scope of Services

Good commercial and customary practice for conducting environmental site assessments has the goal of conducting all appropriate inquiries by providing an independent, professional opinion regarding recognized environmental conditions (RECs), as defined by ASTM, associated with the Site. The term REC means (1) the presence of hazardous substances or petroleum products in, on, or at the Site due to a release to the environment; (2) the likely presence of hazardous substances or petroleum products in, on, or at the Site due to a likely release to the environment; or (3) the presence of hazardous substances or petroleum products in, on, or at the Site under conditions that pose a material threat of a future release to the environment.

A *de minimis* condition is defined as a condition related to a release that generally does not present a threat to human health or the environment and that generally would not be the subject of an enforcement action if brought to the attention of appropriate regulatory agencies. A condition determined to be *de minimis* is not a recognized environmental condition nor a controlled recognized environmental condition.

A historical recognized environmental condition (HREC) is defined as a previous release of hazardous substances or petroleum products affecting the Site that has been addressed to the satisfaction of the applicable regulatory authority or authorities and meeting unrestricted use criteria established by the applicable regulatory authority or authorities without subjecting the Site to any controls (for example, activity and use limitations or other property use limitations). A historical recognized environmental condition is not a recognized environmental condition.

A controlled recognized environmental condition (CREC) is defined as a recognized environmental condition affecting the Site that has been addressed to the satisfaction of the applicable regulatory authority or authorities with hazardous substances or petroleum products allowed to remain in place subject to implementation of required controls (for example, activity and use limitations or other property use limitations).

Generally, the assessment included the following components:

- A review of readily-available information on general geology and topography of the Site, local groundwater conditions, sources of water, power, and sewer, and proximity to ecologically sensitive receptors, such as streams, that might be impacted by RECs and environmental issues.

- An investigation of the historical use of the Site through reasonably ascertainable ASTM Standard Historical Sources for evidence of prior land use that could have led to RECs. These Standard Historical Sources may include: aerial photography, fire insurance maps, property tax files, United

States Geological Survey (USGS) topographic maps, local street directories, building department records, and/or zoning/land use records.

- A review of environmental records available from the client, Site owner, or Site contact including regulatory agency reports, permits, registrations, and consultant reports for evidence of RECs and Activity and Land Use Limitations (AULs).

- A review of a commercial database summary of ASTM Standard Federal, State, and Tribal regulatory agency records pertinent to the Site and off-site facilities located within ASTM-specified search distances from the Site.

- Interviews regarding current and previous uses of the Site, particularly activities involving hazardous substances and petroleum products.

- A reconnaissance of the Site for visual evidence of RECs, including, but not limited to: existing or potential sources of soil, water, or vapor contamination, as evidenced by soil or pavement staining or discoloration; stressed vegetation; indications of waste dumping or burial (pits, ponds, or lagoons); containers of hazardous substances or petroleum products; electrical and hydraulic equipment that may contain polychlorinated biphenyls (PCBs), such as electrical transformers and hydraulic hoists; underground and aboveground storage tanks (USTs and ASTs, respectively); etc.

- A visual assessment (from the line of the Site and/or public right-of-ways) of adjacent properties for evidence of potential off-Site environmental conditions that may affect the Site.

- An evaluation for the migration of hazardous substances or petroleum products in any form onto the Site, including the migration of solid, liquid, and/or vapor.

- An evaluation of the information gathered during the assessment by an Environmental Professional (as defined in §312.10 of 40 CFR 312) to reach conclusions concerning RECs, and development of this report.

This assessment did not include sampling or analysis of soil, groundwater, surface water, soil gas, or other media; however, in accordance with ASTM E 1527-21, this assessment did include evaluation of existing or potential sources of contamination from these various environmental media that may have resulted in the identification of a REC in, on or at the Site.

2.2 Assumptions, Limitations, and Exceptions

Information for the assessment was obtained from sources referenced in the report. This information, to the extent it was relied on to form our opinion, is assumed to be correct and complete. BLE is not responsible for the quality or content of information from these sources.

BLE has prepared this Phase I ESA using reasonable efforts in each phase of its work to identify RECs associated with hazardous substances or petroleum products at the Site. The scope-of-work for this Phase I ESA was consistent with the ASTM E 1527-21. Findings within this report are based on information collected from observations made on the day of the Site reconnaissance and from reasonably ascertainable information obtained from governing public agencies and referenced sources.

BLE's observations of the Site were generally from public right-of-ways, accessible Site pathways, areas within the Site boundaries, and/or interior and exterior areas of Site structures, if present and accessible. BLE determined the approximate Site boundaries from interpretation of aerial photographs, tax map records obtained by referencing the Site address, on-Site survey markers (if present), and/or documents provided by the User.

This report is not definitive and should not be assumed to be a complete or specific definition of all conditions above or below grade. Subsurface conditions may differ from the conditions implied by the surface observations and can only be reliably evaluated through intrusive techniques. Information in this report is not intended to be used as a construction document and should not be used for demolition, renovation, or other construction purposes. BLE makes no representation or warranty that past or current operations at the Site are or have been in compliance with all applicable federal, state, and local laws, regulations, and codes. BLE's attempt to observe the Site for the presence or absence of hazardous substances or petroleum products, generation, treatment, storage, or disposal of such materials, and equipment that utilizes oils which potentially contain PCBs should not be considered exhaustive.

Regardless of the findings stated in this report, BLE is not responsible for consequences or conditions arising from illegal or improper site activities after our Site visit, facts that were concealed, withheld, or not fully disclosed at the time the assessment was conducted. This report does not warrant against past, present, or future operations or conditions, nor does it warrant against operations or conditions present of any type or at a location not investigated.

The regulatory database report provided is based on an evaluation of the data collected and compiled by a contracted data research company. The report focuses on the Site and neighboring properties that could impact the Site. Neighboring properties listed in governmental environmental records are identified within specific search distances. The search distance varies depending upon the particular government record being checked. The regulatory research is designed to meet the requirements of ASTM E 1527-21. The information provided in the regulatory database report is assumed to be correct and complete unless obviously contradicted by field observation or other reviewed sources.

Reasonable efforts have been made during this assessment to identify the presence or likely presence of any hazardous substances or petroleum products in, on, or at the Site. "Reasonable efforts" are limited to information gained from visual observation of largely unobstructed areas, recorded database information held in public record and available information gathered from interviews. Such methods may not identify subsurface equipment that may have been hidden from view due to paving, construction debris pile storage, vegetation, or incorrect information from available sources. Furthermore, *reasonably ascertainable* information includes information that is 1) publicly available, 2) obtainable from its source within reasonable time and cost constraints, and 3) practically reviewable.

BLE is not a professional title insurance firm and makes no guarantee, explicit or implied, that any land title records reviewed represent a comprehensive or precise delineation of past Site ownership or occupancy for legal purposes.

2.3 Special Terms and Conditions (User Reliance)

This report is for the use and benefit of, and may be relied upon by the User of this report (Kennedy Street Owner, LP), pursuant to previously agreed upon terms and conditions. Reliance on this document by any party other than Kennedy Street Owner, LP may occur only upon the express written consent of Kennedy Street Owner, LP, and upon the relying third party's execution of a written Secondary Client Agreement

between the relying third party and BLE. The services provided have been performed for Kennedy Street Owner, LP and this report may or may not be suitable for any and/or all of the purposes of the relying third party. Use of this report for purposes beyond those reasonably intended by Kennedy Street Owner, LP and BLE will be at the sole risk of the User. Any third party agrees by accepting this report that any use or reliance on this report shall be limited by the exceptions and limitations placed on the scope, nature and type of BLE's services as stated in BLE's proposal and/or this report, and with the acknowledgment that actual Site conditions may change with time, and hidden conditions may exist at the Site that were not discoverable within the authorized scope of the assessment. BLE makes no other representation to any third party except that it has used the degree of care and skill ordinarily exercised by environmental consultants in the preparation of the report and in the assembling of data and information related thereto. No other warranties are made to any third party, either expressed or implied.

2.4 Report Validity

According to ASTM E 1527-21, certain components of the Phase I ESA will expire 180 days from the date of the component and subsequently may require updating in order to satisfy All Appropriate Inquiry. The issuance date of this report may not represent the date the individual components of All Appropriate Inquiries were completed and should not be used when evaluating compliance with the 180-days or 1-year All Appropriate Inquiries requirements. If 180 days have passed since the completion of a component of the Phase I ESA, the report should be updated to remain compliant with the All Appropriate Inquires requirement. The entire report will expire one year from the earliest date of a given component.

The following table lists the dates of completion for pertinent components:

Component	Date of Initiation
Environmental Database Search	April 16, 2024
Site Reconnaissance	April 19, 2024
Interviews	April 23, 2024
Declaration by Environmental Professional	April 30, 2024

2.4.1 Client's Obligations Under ASTM 1527-21

It should be understood by Client (as the "User") that BLE's search of institutional and engineering control databases do not necessarily meet the full intent of the rule for All Appropriate Inquiries, but instead, the User must review reasonably ascertainable and practically reviewable (i) transaction-related title insurance documentation including, but not necessarily limited to, preliminary title reports and title commitments; and/or (ii) title search information reports from third party vendors (provided that the reports meet certain specifications.) In the event that such documents or reports could reveal the actual or likely presence of any matters of environmental concern, it is our concern that the User's failure to procure and review such documents and reports may negatively impact the ability of the User to successfully claim that All Appropriate Inquiry was satisfied.

3.0 SITE DESCRIPTION

3.1 Location and Description

The Site consists of a portion of one parcel of land identified by the Spartanburg County Tax Assessor as Parcel Number 7-12-21-103.00. The Site totals approximately 0.25-acres and is located in the downtown commerical district of Spartanburg, South Carolina. The Site is generally bound by South Converse Street to the east and East Kennedy Street to the south.

3.2 Site Characteristics and Current Site Use

At the time of the April 19, 2024 Site reconnaissance, the Site consisted of vacant grassed land.

3.3 Site Utilities

At the time of the Site reconnaissance, the Site consisted of undeveloped land and active utility services were not identified. BLE understands municipal and/or private water, sewer, electric, natural gas, and solid waste disposal are provided in the adjoining area to the Site.

3.4 Surrounding Area General Characteristics

Surrounding properties generally consist of commercial, residential, and institutional development. Broadwalk (Meeting Street Academy and Upstate Forever) is located to the north of the Site. South Converse Street, followed by Spartanburg Community College-Downtown Campus is located to the east of the Site. East Kennedy Street, followed by Hot Spot carwash and service station is located south of the Site. The Kennedy Street Parking Garage is located west of the Site.

3.5 Current Use of Adjoining Properties

The current general uses and the inferred gradient of the adjoining and/or surrounding properties are provided in the following table. Up-gradient properties, if present, are generally inferred to be topographically and hydraulically upstream of the Site. Conversely, down-gradient properties, if present, are generally inferred to be topographically and hydraulicly downstream of the Site. Cross-gradient properties, if present, are generally at the same elevation as the Site.

Direction	Current Development	Inferred Gradient
North	Broadwalk (Meeting Street Learning Academy and Upstate Forever), East Broad Street, and Denny's Corporate Headquarters.	Up-Gradient
Northeast	South Converse Street and Spartanburg Community College - Downtown Campus.	Up-Gradient
East	South Converse Street and Spartanburg Community College - Downtown Campus.	Cross-Gradient
Southeast	Intersection of South Converse and East Kennedy Streets, The Kennedy restaurant, and Law Offices.	Down-Gradient
South	East Kennedy Street, Hot Spot Carwash, and Hot Spot Service Station.	Down-Gradient
Southwest	East Kennedy Street, vacant commercial building, commercial strip building (occupied by Big Brothers Big Sisters of the Upstate, Downtown CBD, Atchinson Enterprises), and an electrical substation.	Cross-Gradient

Direction	Current Development	Inferred Gradient
West	Kennedy Street Parking Garage, Liberty Street, and the Spartanburg County Public Library	Cross-Gradient
Northwest	Kennedy Street Parking Garage, Broadwalk (Meeting Street Learning Academy and Upstate Forever), and Library Commons (commercial and residential).	Up-Gradient

4.0 USER PROVIDED INFORMATION

ASTM E 1527-21 defines "User" as the party seeking to use Practice E 1527 to complete an environmental site assessment of the Site, and in this case, the User is Kennedy Street Owner, LP. ASTM E 1527-21 specifies that certain tasks associated with identifying potential RECs at the Site should be performed by the User and provided to the Environmental Professional. ASTM E 1527-21 provides a User Questionnaire to assist the User and the Environmental Professional in gathering information from the User that may be material to identifying RECs.

As such, BLE provided a User/Client Questionnaire to Kennedy Street Owner, LP requesting specific information regarding the Site. A copy of the partially completed User Questionnaire is included in **Appendix B**.

4.1 Land Title and Judicial Records for Environmental Liens and Activity and Use Limitations

No land title record information was provided to BLE for review as part of this assessment. The process of searching and evaluating land title records or judicial records (as applicable) ordinarily requires specialized expertise provided by title insurance companies or title search professionals. ASTM 1527-21 indicates reviewing land title records for activity use limitations and environmental liens, or judicial records where applicable, is a User Responsibility. The procurement of such documents was not included in BLE's scope of services for this assessment.

BLE did not encounter evidence of environmental liens or activity and land use limitations during review of regulatory database records or reasonably ascertainable land title records. BLE's review of reasonably ascertainable records related to institutional and engineering control databases is not intended to fully satisfy the rule for this component of the Phase I ESA, as review of land title and judicial records is a User responsibility.

Refer to Section 6.2.3 for reasonably ascertainable land title records reviewed by BLE.

4.2 Specialized Knowledge, Actual Knowledge, and/or Experience

The User reported the Site is vacant land. The User did not report to BLE specialized knowledge, actual knowledge, and/or experience related to environmental liens or activity use limitations encumbering the Site or in connection with the Site.

The User identified Mr. Chris Story, City Manager with the City of Spartanburg, as the Key Site Manager as defined by ASTM 1527-21.

4.3 Significant Valuation Reduction for Environmental Issues

No commonly known or reasonably ascertainable information regarding valuation reduction for environmental issues associated with the Site was provided to BLE for this assessment.

The User reported the Site is not being sold at fair market value as the Site is being contributed by the City of Spartanburg for the development of affordable housing.

4.4 Commonly Known or Reasonably Ascertainable Information

No commonly known or reasonably ascertainable information material to RECs associated with the Site was provided to BLE for this assessment.

4.5 Degree of Obviousness

The User did not report to BLE the presence or likely presence of a release at the Site.

4.6 Owner, Property Manager, and Occupant Information

The User provided BLE title information related to the current and past Site owners. Information reviewed by BLE is summaries in Section 6.2.3 of this report.

4.7 Reason for Performing Phase I ESA

BLE understands the main objective of this Phase I ESA was to identify the presence or likely presence, use, or release on the Site of hazardous substances or petroleum products as defined in ASTM Practice E 1527-21 as a REC. BLE assumes the purpose of this Phase I ESA is to perform environmental due diligence to assist the User in qualifying for Landowner Liability Protection through the Comprehensive Environmental Response, Compensation, and Liability Act (CERCLA). The Phase I ESA is one of the threshold criteria required to qualify for Landowner Liability Protection through CERCLA.

4.8 Other User-Provided Documents

No documents were provided by the User during this assessment.

5.0 SITE RECONNAISSANCE

The Site reconnaissance consisted of visual and/or physical observations of the Site and adjoining properties from public right-of-ways and easily accessible pathways. Site photograph documentation is included in **Appendix C**. A Site Location Map and an Aerial Photograph Map of the Site are included in **Appendix A**.

Mr. Trent R. Cheyney, an Environmental Scientist, performed the Site reconnaissance on April 19, 2024, under the supervision of Mr. Daniel R. Matz, P.E., a Senior Environmental Engineer. Mr. Matz is an Environmental Professional as defined in §312.10 of 40 CFR 312. At the time of the Site reconnaissance, BLE was provided access to the Site by Mr. Chris Story, the City Manager with the City of Spartanburg; however, BLE performed the Site reconnaissance unescorted.

At the time of the Site visit, the weather was clear and sunny. Suitable visibility was present at the time of the Site reconnaissance. The following is a summary of visual and/or physical observations of the Site on the day of the Site visit.

5.1 Site Operations, Processes, and Equipment

Site Operations, Processes, and Equipment	
Item or Feature	Observed
Emergency generator(s)	No
Air compressors	No
Dry cleaning	No
Waste treatment system(s) and/or water treatment system(s)	No
Other processes or equipment	No

The Site consists of 0.25-acres of grassed land. Operations, processes, and equipment were not observed during the Site reconnaissance.

5.2 Petroleum, Chemical, or Waste Storage

Petroleum, Chemical, or Waste Storage	
Item or Feature	Observed
UST(s) or ancillary UST equipment	No
Aboveground storage tank(s)	No
Drum(s), barrel(s), and/or container(s) > 5 gallons	No
Parts Washer(s)	No
Solid Waste Dumpster(s)	No
Other	No

Petroleum, chemical, and waste storage were not observed during the Site reconnaissance.

5.3 Drainage and Collection Systems

Draining and Collection Systems	
Item or Feature	Observed
Grease trap(s)	No
Septic tank(s) and/or leach field(s)	No
Interior Floor Drain(s)	No
Oil-water separator(s)	No
Other	No

Drainage and collection systems were not observed on the Site during the Site reconnaissance.

5.4 Electrical Transformers and PCB Containing Equipment

Electrical Transformers and PCB Containing Equipment	
Item or Feature	Observed
Pad or pole mounted transformer(s)	No
Hydraulic Lift(s)	No
Hydraulic Equipment	No
Other equipment	No

Electrical transformers and PCB containing equipment was not observed during the Site reconnaissance.

5.5 Other Notable Site Features

Item or Feature	Observed
Surface water bodies	No
Quarries or pits	No
Well(s)	No
Sump(s), cistern(s), catch basin(s)	No
Stormwater / runoff management	No
Pipeline marker(s)	No
Other Site features	No

No notable Site features were identified during the Site reconnaissance.

5.6 Releases or Potential Releases

Item or Feature	Observed
Stressed vegetation	No
Stained soil	No
Stained pavement or similar surface	No

Item or Feature	Observed
Leachate and/or waste seep(s)	No
Trash, debris and/or other waste material(s)	No
Dumping or disposal area(s)	No
Construction/demolition debris and/or dumped fill dirt	No
Surface water discoloration, odor, sheen, and/or free-floating product	No
Strong, pungent, or noxious odor(s)	No
Exterior pipe discharge(s) and/or other effluent discharge(s)	No
Other	No

Evidence of releases or potential releases were not observed during the Site reconnaissance.

6.0 RECORDS REVIEW

The objective of compiling and analyzing historical Site information and developing a history of the previous uses of the Site, adjoining properties, and surrounding area is to help identify the likelihood of past uses having led to RECs in connection with the Site. As such, BLE reviewed the following historical sources, as part of the historical research for this Phase I ESA.

6.1 Standard Environmental Records

The regulatory agency database report discussed in this section, provided by Environmental Data Resources Inc. (EDR), was reviewed for information regarding reported releases of hazardous substances and/or petroleum products on or near the Site. BLE also reviewed the "unmappable" (sometimes referred to as "orphan") listings within the database report, cross-referencing available address information, and facility names when possible. Unmappable properties are listings that could not be plotted with confidence, but are identified as being located within the general area of the Site based on the submitted Site information. The *EDR Radius Map Report* is included in **Appendix D** of this report. The following table is a summary of the findings from the EDR report:

Regulatory Database	ASTM E 1527-21 Minimum Search Distance
Lists of Federal NPL (Superfund) sites	1.0 mile
Lists of Federal Delisted NPL sites	0.5 mile
Lists of Federal sites subject to CERCLA removals and CERCLA orders	0.5 mile
Lists of Federal CERCLA sites with NFRAP	0.5 mile
Lists of Federal RCRA facilities undergoing Corrective Action	1.0 mile
Lists of Federal RCRA TSD facilities	0.5 mile
Lists of Federal RCRA generators	Site or adjoining properties
Federal institutional control/engineering control registries	Site
Federal ERNS list	Site
Lists of state- and tribal "Superfund" equivalent sites	1.0 mile
Lists of state- and tribal hazardous waste facilities	1.0 mile
Lists of state and tribal landfills and solid waste disposal facilities	0.5 mile
Lists of state and tribal leaking storage tanks	0.5 mile
Lists of state and tribal registered storage tanks	Site or adjoining properties
State and tribal institutional control/ engineering control registries	Site
Lists of state and tribal voluntary cleanup sites	0.5 mile
Lists of state and tribal brownfield sites	0.5 mile

6.1.1 Summary of State and Federal Environmental Database Records Review

Site

The Site was not listed on the applicable state and/or federal environmental databases.

Adjoining Properties

The following adjoining properties were listed on the following state and/or federal environmental databases.

Facility Name	Southern Bell-SPBGSCEP
Address	201 East Broad Street
Direction from Site	North
Relative Elevation to Site	Higher
Database Listings	Resource Conservation and Recovery Act – Non-generator / No Longer Regulated (RCRA-NONGEN/NLR), Facility Index Systems (FINDS), Enforcement and Compliance History Online (ECHO)

Southern Bell - SPBGSCEP, formerly located north of the Site, is listed on the RCRA-NonGenerator database. Southern Bell was listed as a conditionally exempt small quantity generator of ignitable waste in 1993. The facility was listed as not a generator of waste in 2002. Indications of violations, spills, or releases were not identified by BLE through review of the database records. Based on the current regulatory status, it is BLE's opinion that the former Southern Bell - SPBGSCEP facility does not represent a REC to the Site.

Facility Name	Hot Spot 2010
Address	194 East Henry Street
Direction from Site	South
Relative Elevation to Site	Lower
Database Listings	Underground Storage Tank (UST), UST Finder, UST Finder Release, Leaking Underground Storage Tank (LUST), Financial Assurance, Groundwater Contamination Inventory (GWCI)

Hot Spot 2010, located south of the Site, was identified on the SCDHEC UST registry under Facility ID Number 08324. The following USTs are associated with the facility:

Size (gallons)	Contents	Status
12,000	Gasoline RUL	Operation Date – 9/30/1997 Currently In-Use In-compliance – 4/14/2023
12,000	Gasoline	Operation Date – 9/30/1997 Abandoned Filled with sand – 4/15/2016
8,000	Gasoline Super/Premium	Operation Date – 9/30/1997 Currently In-Use In-compliance – 6/27/2023

Size (gallons)	Contents	Status
8,000	Kerosene	Operation Date – 9/30/1997 Currently In-Use In-compliance – 4/14/2023
6,000	Gasoline E0	Operation Date – 9/30/1997 Currently In-Use In-compliance – 4/14/2023

A release from the UST system was confirmed by the SCDHEC on December 21, 1993. Assessment and remediation activities, as directed by the SCDHEC, are on-going, and costs associated with assessment and remediation activities are funded through the SCDHEC State Underground Petroleum Environmental Response Bank (SUPERB). The responsible party for the release is listed as R. L. Jordan Oil Company of North Carolina, Inc. BLE understands from Mr. Quincy Hoffer with the SCDHEC UST Division, the most recent assessment conducted at the facility was a Tier I assessment which was performed in 2001. During the Tier I assessment, groundwater contamination from petroleum products was identified beneath the facility; however, additional assessment and/or remediation has not been directed by the SCDHEC for the release since 2001 given the low rank and risk of the release. Based upon review of area topographic maps, the facility has an inferred gradient to the southeast, thus away from the Site. Additionally, the UST system appears to be approximately 100-feet and greater from the Site.

Based on the current regulatory status, the relative distance between the UST system and the Site, and the inferred gradient away from the Site, BLE does not consider the Hot Spot 2010 to represent a REC to the Site at this time.

Facility Name	Pyes Phillips 66 Service Station
Address	158 East Kennedy Street
Distance	West
Relative Elevation to Site	Equal
Database Listings	EDR Historic Automotive

Pyes Phillips 66 Service Station, formerly located to the west of the Site, was identified on the EDR Historic Automotive database associated with former operations as a gasoline service station from at least 1951 through circa 1972. The former gasoline service station was located in the approximate location of the present-day parking garage located west of the Site. BLE was unable to interview former owners or operators regarding the nature of historic automotive operations conducted on the property. The facility was not listed as a hazardous waste generator and was not listed on UST databases in available state and federal regulatory databases. The property was redeveloped to the present-day parking garage circa 1990. BLE did not identify records of USTs, pits, sumps, hydraulic lifts, vaults, or indications of a release of hazardous substances or petroleum products associated with the redevelopment of the property into a parking garage. Based on review of area topographic maps, the facility has an inferred gradient to the southeast, thus away from the Site.

Due to the lack of a reported spill or release and the inferred gradient away from the Site, BLE does not consider the Pyes Phillips 66 Service Station to represent a REC to the Site.

Surrounding Properties

Surrounding properties were identified in the environmental databases and reviewed by BLE. However, it is BLE's opinion these properties do not represent a REC, due to their topographic gradient, hydrogeologic separation from the Site, and/or the information provided in available regulatory database records.

6.2 Local Regulatory Agency Findings

BLE researched practically reviewable and reasonably ascertainable information from local agencies in an effort to obtain historical use information and/or information regarding RECs that may be associated with the Site. Local agencies contacted and records reviewed are discussed throughout applicable portions of this report and are further summarized below.

6.2.1 State Regulatory File Review

A Freedom of Information (FOI) request was submitted to the South Carolina Department of Health and Environmental Control (SCDHEC) FOI Office in an attempt to identify available regulatory records on-file associated with the Site and the adjoining properties listed in the applicable regulatory databases (See Section 6.1). At the time of issuance of this report, the SCDHEC had neither confirmed nor denied the existence of department files associated with the Site. Should relevant files become available, BLE will notify the Client and issue an addendum to this report upon request.

6.2.2 Fire Department Records

BLE contacted Ms. Cara Nelson, an Administrative Assistant with the City of Spartanburg Fire Department – City Main Station 1 office in an attempt to identify available records on-file associated with the fire department's responses to the Site. Ms. Nelson did not provide records to BLE as of the issuance date of this report. Should relevant files become available, BLE will notify the Client and issue an addendum to this report upon request.

6.2.3 Recorded Land Title Records

Spartanburg County Tax records indicate the current Site owner is the City of Spartanburg. Refer to the following table for the most recent property transaction reviewed by BLE.

Property Transaction			
Owner	Date	Deed Book	Deed Page
City of Spartanburg	August 1, 1990	56X	244

Refer to **Appendix E** for the property card providing historical ownership information reviewed by BLE. Additional property transactions were not reviewed by BLE nor included within the scope of services for this Phase I ESA. In the event a title search is performed, BLE requests to review the provided information and issue an addendum letter to this Phase I ESA if the information alters the findings and conclusions of this report.

6.3 Standard Historical Record Sources

Historical sources were reviewed to develop a history of past uses of the Site as well as the adjoining and surrounding area. The findings obtained from these historical sources are discussed in the following sections.

6.3.1 Aerial Photographs

Aerial photographs, ranging from 1938 to 2019 and provided by EDR, were reviewed for information regarding past uses of the Site and surrounding properties. The aerial photographs are included in **Appendix F**. The following table provides information related to the reviewed aerial photographs.

Year	Site, Adjoining, and Surrounding Properties
1938 1944 1949	The Site appears in a developed urban area of Spartanburg. No structures appear on Site. Adjoining and surrounding properties generally consist of roadways, commercial developments, residential developments, and institutional structures.
1951 1956* 1961 1964	A suspected commerical building is located along the eastern Site boundary. Adjoining and surrounding properties generally consist of roadways, commercial developments, residential developments, and institutional structures. *The photograph is out of focus and does not depict the Site or areas to the north, east, and south.
1976 1984 1986	A suspected commerical building appears in the northeastern portion of the Site. Surrounding properties generally consist of roadways, suspected commercial development, residential, and institutional structures. An increase in parking areas is evident to the north and northwest of the Site.
1994 1995 2006 2011 2015 2019	The Site appears as vacant land. Surrounding areas generally appear in similar condition to present-day. The parking deck is evident west of the Site. Adjoining and surrounding properties generally consist of roadways and suspected commercial, residential, and institutional structures

6.3.2 Fire Insurance Maps

A search of available Sanborn Fire Insurance Maps (Sanborn Maps) was conducted on behalf of BLE by EDR. According to EDR, Sanborn Map coverage of the Site and the immediately surrounding area was available from 1888 to 1968. The Sanborn Maps are attached in **Appendix G**. The following table provides information related to the reviewed Sanborn Maps.

Year	Site	Adjoining and Surrounding Properties
1888	The Site appears unmapped.	North – The area appears unmapped. East – The area appears unmapped. South – The area appears unmapped. West – The area appears unmapped. Northwest – Dwellings and a livery are evident in the greater area.

Year	Site	Adjoining and Surrounding Properties
1898 1902	The Site appears unmapped.	North – Dwellings and a public school are depicted in the surrounding area. East – The area appears unmapped. South – The area appears unmapped. West – Buildings are not depicted adjoining the Site. Morgan Iron Works - Foundry Machine Shop & Woodworking facilities are depicted in the surrounding area.
1908	No structures are depicted on-Site.	North – Dwellings, a public school, and Woman's Memorial Church are depicted in the surrounding area. East – South Converse Street depicted adjoining the Site, followed by dwellings, and associated out-buildings. South – Dwellings and East Henry Street. West – Out-buildings associated with dwellings are evident adjoining the Site, followed by South Liberty Street. The Morgan Iron Works and Foundry and Spartanburg Lumber Manufacturing Company is located beyond South Liberty Street. A wagons and buggies development is located to the northwest.
1912	No structures are depicted on-Site.	North – No substantial changes. East – No substantial changes. South – Dwellings and the Spartanburg R.R. Gas & Electric Company substation. West – An alleyway, followed by dwellings and commercial buildings including Morgan Steam Laundry and Spartanburg Machine Company. The wagons and buggies facility remains to the northwest. Standard Iron Works and the Green River Land Company lumber yard and planning mill are located beyond South Liberty Street.

Year	Site	Adjoining and Surrounding Properties
1923	An outbuilding associated with the northern adjoining dwelling is depicted in the northern portion of the Site. Portions of a Lumber Shed appear on the southern and western portion of the Site associated with the T.B. Ross Lumber Yard.	North – Dwellings, a public school, and Evans Lutheran Church are depicted in the surrounding area. Southern Bell Telephone & Telegraph Company and a YMCA are evident in the surrounding property along East Main Street. East – South Converse Street depicted adjoining the Site, followed by dwellings, and associated out-buildings. The development of The Frank Evans High School is depicted in the surrounding area to the northeast. South – A Lumber Shed associated with the T.B. Ross Lumber yard is depicted adjoining the Site, followed by dwellings and associated outbuildings. The S.C Power sub-station is evident in the surrounding area to the southwest. West – Sheds associated with the T.B. Ross Lumber yard adjoin the Site, followed by an alleyway, dwellings and commercial buildings including Piedmont Steam Laundry, the ruins of a fire, garage, an armory, and Chero-Cola Bottling Works. Stores and a planning mill are located beyond South Liberty Street.

Year	Site	Adjoining and Surrounding Properties
1951 1953	An outbuilding associated with the northern adjoining dwelling is depicted in the northern portion of the Site. An office building is depicted along the eastern Site boundary.	North – Residential development including dwellings and apartments are depicted adjoining and in the surrounding area. Spartanburg High School is depicted in the surrounding area to the northeast of the Site. East – South Converse Street is depicted adjoining the Site, followed by Spartanburg High School and dwellings. South – East Kennedy Street is depicted adjoining the Site, followed by a filling station, commerical developments, and dwellings. West – A used automotive sales building is depicted adjoining the Site, followed by an alleyway, store, grease building, filling station, and commercial developments along South Liberty Street. The Piedmont Laundry facility is evident in the surrounding area beyond South Liberty Street.
1964	An office building is depicted along the eastern Site boundary.	North – Parking area depicted adjoining the Site, followed by a furniture store, office building, YMCA, and a hotel in the surrounding area. East – South Converse Street is depicted adjoining the Site, followed by Evans Junior High School. A restaurant, store, office, and dwellings are located southeast of the Site. South – East Kennedy Street is depicted adjoining the Site, followed by a filling station, parking area, commerical buildings, and dwellings. West – A filling station and parking area is depicted adjoining the Site, followed by an alleyway, store, grease building, filling station, and commercial developments along South Liberty Street. The Piedmont Laundry and Cleaners facility is evident in the surrounding area.

Year	Site	Adjoining and Surrounding Properties
1968	An office building is depicted in the southern portion of the Site.	North – No substantial changes. East – No substantial changes. South – East Kennedy Street is depicted adjoining the Site, followed by a parking area, commerical buildings, and dwellings. West – A unnamed building is depicted adjoining the Site, followed by an alleyway, battery service building, grease building, filling station, and commercial developments along South Liberty Street. The Piedmont Laundry and Cleaners facility is evident in the surrounding area.

6.3.3 City Directories

City directory records obtained by EDR, ranging from 1964 to 2020, were reviewed for information regarding past uses of the Site and surrounding properties. Based on review of historical fire insurance maps, the Site was identified as 188 East Kennedy Street. The City Directory records are attached in **Appendix H**.

The following table provides a general overview of the reviewed city directory records.

Year	Site 188 E. Kennedy Street	Notable Adjoining Properties	Notable Surrounding Properties
1964	Calhoun Julian Claims Service Insurance Adjuster	217 East Kennedy Street – Murry's Sinclair Service Station 184 East Kennedy Street – Cox Sinclair Service	170 East Kennedy Street – Osborne Battery Service 159 East Kennedy Street – Pye's Phillips '66' Service 154 East Kennedy Street – Piedmont Laundry & Cleaners 153 East Kennedy Street – Hall Frank Tire Service & Auto Repair 140 East Kennedy Street – Southern Oil Stores Inc. Gas Station

Year	Site 188 E. Kennedy Street	Notable Adjoining Properties	Notable Surrounding Properties
1969	Calhoun Julian Claims Service Insurance Adjuster	None Identified	170 East Kennedy Street – Osborne Battery Service 159 East Kennedy Street – Pye's Phillips '66' Service 154 East Kennedy Street – Piedmont Laundry & Cleaners 153 East Kennedy Street – Hall Frank Tire Service Department 140 East Kennedy Street – Southern Oil Stores Inc. Gas Station
1974	Calhoun Julian Claims Service Insurance Adjuster, Ladd Geo F Accountant	None Identified	170 East Kennedy Street – Osborne Battery Service 161 East Kennedy Street – Kar Kare 141 East Kennedy Street – M&R Wrecker Service
1979	Calhoun Julian Claims Service Insurance Adjuster, Ladd Geo F Bookkeeping Service	None Identified	170 East Kennedy Street – Osborne Battery Service
1984	Calhoun Julian Claims Service Insurance Adjuster	None Identified	None Identified
1989	Vacant	None Identified	None Identified
1992	Not Listed	None Identified	None Identified
1995	Not Listed	None Identified	None Identified
2000	Not Listed	None Identified	None Identified
2005	Not Listed	None Identified	None Identified
2010	Not Listed	None Identified	None Identified
2014	Not Listed	None Identified	None Identified
2017	Not Listed	None Identified	None Identified
2020	Not Listed	None Identified	None Identified

6.3.4 Historical USGS Topographic Quadrangles

Topographic maps obtained by EDR, ranging from 1947 to 2020, were reviewed for information regarding past uses of the Site and surrounding properties. The topographic maps are attached in **Appendix I**. The following table provides information related to the reviewed topographic maps.

Year	Site, Adjoining, and Surrounding Properties
1947 1949 1975 1983	The Site is depicted in a developed urban area of Spartanburg and individual structures are not depicted on the Site. Institutional development is depicted adjoining the Site to the northeast. The Southern Railway is depicted in the surrounding area to the south of the Site. South Converse Street is depicted adjoining the Site to the east. East Kennedy Street is depicted adjoining the Site to the south. A "tank" is depicted to the west of the Site (1949, 1975) which is later depicted as a water tank in 1983.
2014 2017 2020	The maps depict major topographic features and roadways. Buildings are not depicted on these maps. South Converse Street is depicted adjoining the Site to the east. East Kennedy Street is depicted adjoining the Site to the south.

6.3.5 Building Department Records

BLE performed a review of reasonably ascertainable and readily available publicly city and/or county building department records. The building department records review included reviewing building records obtained from Spartanburg, Spartanburg County, and/or standard regulatory database services. At the time of issuance of this report, the Spartanburg County building department had neither confirmed nor denied the existence of department files associated with the Site. Should relevant files become available, BLE will notify the Client and issue an addendum to this report upon request.

6.3.6 Zoning/Land Use Records

According to the Spartanburg City Zoning Map, the Site is zoned as DT-6 – Downtown Urban District. This district is in the central shopping area of Spartanburg.

6.3.7 Property Tax Files

The Site consists of a portion of one parcel of land identified as Spartanburg County Parcel Number 7-12-21-103.00. BLE reviewed readily available tax files for the Site as maintained by Spartanburg County. Indications of RECs or environmental liens were not identified by BLE through the reviewed tax files. In addition, the User did not report tax liens or environmental liens associated with the Site.

6.4 Historical Review Summary

Historical records indicate the Site was developed for commercial purposes from at least 1923 through circa 1986. Lumber sheds associated with an adjoining lumber yard were evident on-Site in 1923. A commerical building was then evident along the eastern Site boundary from circa 1951 through at least 1968. A commerical building was then located in the northeastern portion of the Site from at least 1976 through circa 1986. The Site appeared vacant in 1994 after the construction of the adjoining, western parking garage.

The surrounding area has consisted primarily of commercial, industrial, institutional, and residential development since at least the late 1800s. Industrial development, including an iron works facility and lumber yard, was located west of the Site, beyond South Liberty Street, from the late 1800s through circa 1920. Commerical development then occurred west of the Site from the 1920s through 1960s. Residential

development was generally located north, east, and south of the Site from the early 1900s through 1920s. Institutional development occurred east of the Site circa 1920. Commerical development and redevelopment north and south of the Site occurred during the 1950s through 1970s. Commercial and institutional development was generally located in the immediate area of the Site in the 1980s. The adjoining parking garage was evident in 1994, the remaining areas surrounding the Site appearing as commerical developments. From the 1990s to present day, commercial development and redevelopment has occurred in the surrounding area.

Commerical development, including automotive repair facilities, filling stations, used automobile sales facilities, a steam laundry, and a laundry and cleaner have been located west of the Site from the early 1900s through 1960s. A filling station was located south of the Site in 1951 and 1953. The Cox Sinclair Service Station was identified adjoining the Site to the west in 1964. Redevelopment in the adjoining and surrounding area has occurred since the 1960s to the present day. BLE did not identify records of spills or releases in association with these facilities. Based on BLE's review of reasonably ascertainable information, coupled with a review of area topographic maps and environmental database records, BLE did not identify adjoining and surrounding properties which represent a REC to the Site.

6.5 Physical Setting Sources

6.5.1 Topography

ASTM E 1527-21 requires a review of a current United States Geological Survey 7.5-minute topographic maps. Additional physical setting sources may be reviewed to assist in evaluating the potential for hazardous substances or petroleum products to migrate to the Site from an off-Site source.

According to the *Spartanburg,* South Carolina USGS Topographic Map, 7.5-Minute Series, dated 2020, elevation at the Site is approximately 804-feet above mean sea level. BLE utilized a USGS topographic map to generate the Site Location Map, which is included in **Appendix A**. The Site has a general topographic gradient to the southeast, toward a tributary of Fairforest Creek.

6.5.2 Geology/Hydrogeology

The following table provides geologic information obtained during the course of this Phase I ESA:

Geology / Hydrogeology	
Rock Stratigraphic Unit	Paleozoic, Pennsylvanian, Felsic paragneiss and schist (mm1)
Description	Metamorphic Rocks
Inferred Hydrogeologic Gradient (Site)	Southeast

6.5.3 Soils

According to the United States Department of Agriculture's (USDA) Soil Conservation Service (SCS), surficial (i.e., on or near the surface) soil composition in the immediate vicinity of the Site is classified under the Cecil Group. The Cecil Group has a surficial soil texture of a sandy loam and is classified in the hydrologic group as "Class B": moderate infiltration rates, deep and moderately deep, moderately well and well drained soils with moderately coarse textures.

6.6 Data Gap Summary

The accuracy and completeness of this report may be limited by the following:

- Access Limitations – No access limitations were encountered during the course of this assessment.
- Physical Obstructions to Observations – No physical obstruction limitations were encountered during this assessment.
- Historical Data Source Failure – BLE obtained and reviewed reasonably ascertainable historical sources as listed in ASTM E 1527-21 for the Site and adjoining properties. Based on our review, historical data source failures were not encountered during the course of this assessment.
- Interviews – BLE attempted to conduct interviews with past and present Site owners, operators, and occupants as well as state and local officials to obtain information associated with the Site. Not all interview requests were returned during the time frame of this report. Additional information regarding interviews is detailed in Section 7.0.
- Other – There are intervals greater than five years between selected standard historical sources because the standard historical sources to achieve that level of documentation were not reasonably ascertainable.

Considering the history of land use as documented on available historical sources as well as current Site findings, no limitations were identified that are considered significant enough to have affected our ability to identify RECs in connection with the Site.

Should additional information become available, which differs significantly from that observed during the Site reconnaissance, interviews, and research performed during the completion of this assessment, we request that this information be brought to our attention so that we may reassess the conclusions provided herein.

7.0 INTERVIEW SUMMARY

The following persons were contacted to obtain information regarding RECs in connection with the Site and/or general information regarding the Site:

Name	Title	Company	Contact Method Date	Summary of Interview
Mr. Chris Story	City Manager	City of Spartanburg	Email 4/23/2024	No Response
Ms. Cara Nelson	Administrative Assistant	City of Spartanburg Fire Department – City Main Station 1	Phone 4/24/2024	See Section 6.2.2
Mr. Evan Maxwell	Assessment Project Manager	SCDHEC UST Division	Email 4/19/2024	No Response
General Staff	Not Applicable	SCDHEC FOI Office	Form Submission 4/16/2024	No Response

Information obtained during interviews is incorporated throughout applicable portions of this report.

8.0 NON-SCOPE CONSIDERATIONS

BLE performed a cursory review of "non-scope" considerations (a.k.a. Business Environmental Risks (BERs), which are risks which can have a material environmental or environmentally-driven impact on the business associated with the current or planned use of the Site, not necessarily related to those environmental issues required to be investigated through the Phase I ESA ASTM E 1527-21 Standard. These non-scope considerations have been provided solely to make the User aware of potential environmental considerations related to the Site that are out of the Scope of the Phase I ESA E 1527-21 Standard.

These non-scope considerations are not required to be assessed as part of ASTM E 1527-21, *Standard Practice for Environmental Site Assessments: Phase I Environmental Site Assessment Process*. BLE's cursory review of these non-scope considerations are not to be construed in any way as comprehensive, a survey, inspection, or otherwise, and that a qualified, certified professional may be required to adequately evaluate each specific item. Additional federal, state, and local rules may apply.

Non-Scope Considerations	Comments
Asbestos Containing Materials (ACMs)	Not Applicable
Suspect Lead-Based Paint (Pre-1981)	Not Applicable
Lead in Drinking Water (Pre-1991)	Not Applicable
Water Intrusion and Mold	Not Applicable
Indoor Air Quality	Not Applicable
Obvious Safety Hazards	Not Applicable
Radon	The Site is located in EPA Radon Zone 2, where average indoor radon concentrations are between 2 and 4 picocuries per liter (pCi/L). The EPA Action Level for radon is 4 pCi/L.
Cultural Resources or Endangered Species	BLE did not observe obvious cultural resources or endangered species during the course of this assessment.
Wetlands	BLE did not observe obvious evidence of wetlands on-Site during the Site reconnaissance. Please note, this Phase I ESA is not a wetlands survey.
Erosion and Soil Control Concerns	BLE did not observe obvious evidence of erosion or soil control concerns.
Regulatory Compliance / Federal Compliance Obligations	BLE did not identify obvious regulatory compliance or federal compliance obligations in association with the Site. Please note, this Phase I ESA is not a review of regulatory compliance obligations.
Other	Not Applicable

Non-Scope Considerations	Comments
Emerging Contaminants	Emerging contaminants are substances that are not identified as a hazardous substance by CERCLA, as interpreted by EPA regulations, and are not included in the scope of a Phase I ESA. These substances may include (1) substances that occur naturally or through biological digestions (i.e., methane) (2) substances about which human understanding is evolving (i.e., Per- and Polyfluoroalkyl Substances (PFAS)). PFAS are a group of more than 4,000 man-made compounds manufactured and used in a variety of industries since the 1940s that are considered emerging contaminants. These PFAS compounds are persistent in the environment and human body, meaning they do not readily break down and can accumulate over time. At the time of this report, the EPA has identified two PFAS compounds, perfluorooctanoic acid (PFOA) and perfluorooctanesulfonic acid (PFOS), as "hazardous substances" under CERCLA. It should be noted, the SCDHEC has not established state regulatory standards for PFAS compounds. Based on BLE's Site reconnaissance, historical records review, and interviews, BLE did not identify bulk sources of products which may contain emerging contaminants that are potentially a material threat to impact the Site.

9.0 FINDINGS

BLE performed a Phase I ESA in general conformance with the scope and limitations of ASTM E 1527-21, as outlined in BLE Proposal No. P24-0656, for the Site identified as a portion of Spartanburg County Parcel Number 7-12-21-103.00 located at the northwestern corner of the intersection of East Kennedy Street and South Converse Street in Spartanburg, Spartanburg County, South Carolina. The following is a summary of BLE's findings and opinions of this assessment:

- The Site consists of a portion of one parcel of land identified by the Spartanburg County Tax Assessor as Parcel Number 7-12-21-103.00. The Site totals approximately 0.25-acres and is located in the downtown commerical district of Spartanburg, South Carolina. The Site is generally bound by South Converse Street to the east and East Kennedy Street to the south.

- At the time of the April 19, 2024 Site reconnaissance, the Site consisted of vacant grassed land.

- No above ground storage tanks (ASTs), underground storage tanks (USTs), or bulk chemicals (containers greater than 5-gallons) were observed or otherwise identified associated with the Site.

- Historical records indicate the Site was developed for commercial purposes from at least 1923 through circa 1986. Lumber sheds associated with an adjoining lumber yard were evident on-Site in 1923. A commerical building was then evident along the eastern Site boundary from circa 1951 through at least 1968. A commerical building was then located in the northeastern portion of the Site from at least 1976 through circa 1986. The Site appeared vacant in 1994 after the construction of the adjoining, western parking garage.

- Surrounding properties generally consist of commercial, residential, and institutional developments associated with downtown Spartanburg, South Carolina. Broadwalk (Meeting Street Academy and Upstate Forever) is located to the north of the Site. South Converse Street, followed by Spartanburg Community College-Downtown Campus, is located to the east of the Site. East Kennedy Street, followed by Hot Spot carwash and service station, is located south of the Site. The Kennedy Street Parking Garage is located west of the Site.

- Historically, the surrounding area has consisted primarily of commercial, industrial, institutional, and residential development since at least the late 1800s. Industrial development, including an iron works facility and lumber yard, was located west of the Site, beyond South Liberty Street, from the late 1800s through circa 1920. Commerical development then occurred west of the Site from the 1920s through 1960s. Residential development was generally located north, east, and south of the Site from the early 1900s through 1920s. Institutional development occurred east of the Site circa 1920. Commerical development and redevelopment north and south of the Site occurred during the 1950s through 1970s. Commercial and institutional development was generally located in the immediate area of the Site in the 1980s. The adjoining parking garage was evident in 1994, the remaining areas surrounding the Site appearing as commerical developments. From the 1990s to present day, commercial development and redevelopment has occurred in the surrounding area.

  Commerical development, including automotive repair facilities, filling stations, used automobile sales facilities, a steam laundry, and a laundry and cleaner have been located west of the Site from the early 1900s through 1960s. A filling station was located south of the Site in 1951 and 1953. The Cox Sinclair Service Station was identified adjoining the Site to the west in 1964.

Redevelopment in the adjoining and surrounding area has occurred since the 1960s to the present day. BLE did not identify records of spills or releases in association with these facilities through review of the environmental database record. Based on BLE's review of reasonably ascertainable information, coupled with a review of area topographic maps and environmental database records, BLE did not identify adjoining and surrounding properties which represent a REC to the Site.

- Hot Spot 2010, located south of the Site, was identified on the South Carolina Department of Health and Environmental Control (SCDHEC) UST registry under Facility ID Number 08324. Four (4) USTs are currently registered as in-use at the facility. The UST system was in-compliance with SCDHEC regulations during an April 14, 2023 and June 27, 2023 inspection. A release from the UST system was confirmed by the SCDHEC on December 21, 1993. Assessment and remediation activities, as directed by the SCDHEC, are on-going, and costs associated with assessment and remediation activities are funded through the SCDHEC State Underground Petroleum Environmental Response Bank (SUPERB). The responsible party for the release is listed as R. L. Jordan Oil Company of North Carolina, Inc. BLE understands from Mr. Quincy Hoffer with the SCDHEC UST Division, the most recent assessment conducted at the facility was a Tier I assessment which was performed in 2001. During the Tier I assessment, groundwater contamination from petroleum products was identified beneath the facility; however, additional assessment and/or remediation has not been directed by the SCDHEC for the release since 2001 given the low rank and risk of the release. Based upon review of area topographic maps, the facility has an inferred gradient to the southeast, thus away from the Site. Additionally, the UST system appears to be approximately 100-feet and greater from the Site. Based on the current regulatory status, the relative distance between the UST system and the Site, and the inferred gradient away from the Site, BLE does not consider the Hot Spot 2010 to represent a REC to the Site at this time.

- Additional adjoining and surrounding properties were identified through review of the environmental databases (Section 6.1 and **Appendix D**). However, it is BLE's opinion these properties do not represent a REC, due to their topographic gradient, hydrogeologic separation from the Site, and/or the information provided in available regulatory database records.

10.0 CONCLUSIONS

We have performed a Phase I Environmental Site Assessment in conformance with the scope and limitations of ASTM E 1527-21 of a portion of Spartanburg County Parcel Number 7-12-21-103.00 located at the northwestern corner of the intersection of East Kennedy Street and South Converse Street in Spartanburg, Spartanburg County, South Carolina, the Site. Any exceptions to, or deletions from, this practice are described in Section 2.2 and/or Section 6.6 of this Phase I ESA. This assessment has revealed the following:

10.1 Recognized Environmental Conditions (RECs)

No RECs were identified during this assessment.

10.2 Controlled Recognized Environmental Conditions (CRECs)

No CRECs were identified during this assessment.

10.3 Historical Recognized Environmental Conditions (HRECs)

No HRECs were identified during this assessment.

10.4 De Minimis Conditions

No de minimis conditions were identified during this assessment.

10.5 Business Environmental Risks (BERs)

No BERs were identified during this assessment.

10.6 Significant Data Gaps

No significant data gaps were encountered during this assessment.

11.0 CERTIFICATION OF ENVIRONMENTAL PROFESSIONALS

BLE has performed this Phase I ESA of a portion of Spartanburg County Parcel Number 7-12-21-103.00 located at the northwestern corner of the intersection of East Kennedy Street and South Converse Street in Spartanburg, Spartanburg County, South Carolina, the Site. The scope of the ESA was generally consistent with ASTM E 1527-21. Resumes for the following environmental professionals are included in **Appendix J**.

This assessment was prepared under the supervision of Mr. Daniel R. Matz, P.E., Senior Environmental Engineer and an Environmental Professional as defined by 40 CFR 312.10. We declare that, to the best of our professional knowledge and belief, we meet the definition of Environmental Professional as defined in § 312.10 of 40 C.F.R. § 312. We have the specific qualifications based on education, training, and experience to assess a property of the nature, history, and setting of the subject property. We have developed and performed the all appropriate inquiries in conformance with the standards and practices set forth in 40 C.F.R. Part 312. The User may have additional responsibilities to fully qualify for the Landowner Liability Protections through CERCLA and such items are not the responsibilities of the Environmental Professionals.

Sincerely,

BUNNELL-LAMMONS ENGINEERING INC.

Site Assessor and Report Author:

Trent R. Cheyney
Environmental Scientist

Environmental Professional:

Daniel R. Matz, P.E.
Senior Environmental Engineer

12.0 REFERENCES

ASTM, *Standard Practice for Environmental Site Assessments: Phase I Environmental Site Assessment Process,* ASTM Designation E 1527-21

EDR Standard Package
- Aerial Photo Decade Package
- EDR City Directory Abstract Report
- EDR Historical Topographic Map Report
- EDR Radius Map Report
- EDR Sanborn Map Report

Geographic Information System (GIS) Database of Spartanburg County, South Carolina – https://maps.spartanburgcounty.org/portal/apps/webappviewer/

Spartanburg County Government Website - https://www.spartanburgcounty.org/

SCDHEC UST Registry - https://apps.dhec.sc.gov/Environment/USTRegistry

EPA ECHO - https://echo.epa.gov/facilities/facility-search

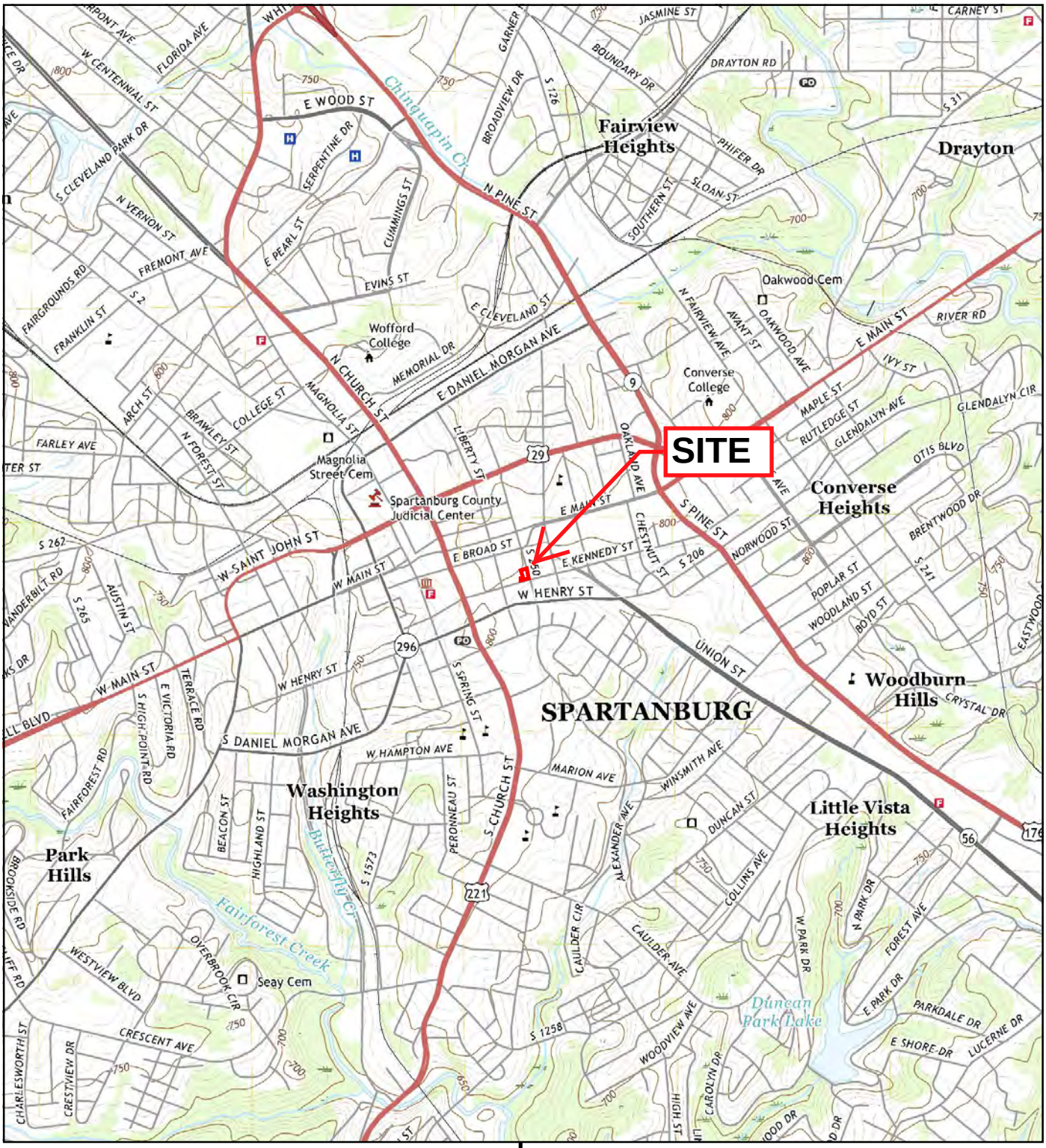

0 Miles 0.25 0.5 1 1.5

DRAWN: TRC	DATE: 4/19/2024	BUNNELL LAMMONS ENGINEERING 6004 Ponders Court, Greenville, SC 29615 Phone: (864) 288-1265	**Site Location Map** E. Kennedy Street and S. Converse Street Spartanburg, South Carolina	**FIGURE** 1
CHECKED: DRM	JOB No: 24-22727			
APPROVED: DRM				

DRAWN: TRC	DATE: 4/19/2024	BUNNELL LAMMONS ENGINEERING 6004 Ponders Court, Greenville, SC 29615 Phone: (864) 288-1265	**Aerial Photograph of Site** E. Kennedy Street and S. Converse Street Spartanburg, South Carolina	**FIGURE** 2
CHECKED: DRM	JOB No: 24-22727			
APPROVED: DRM				

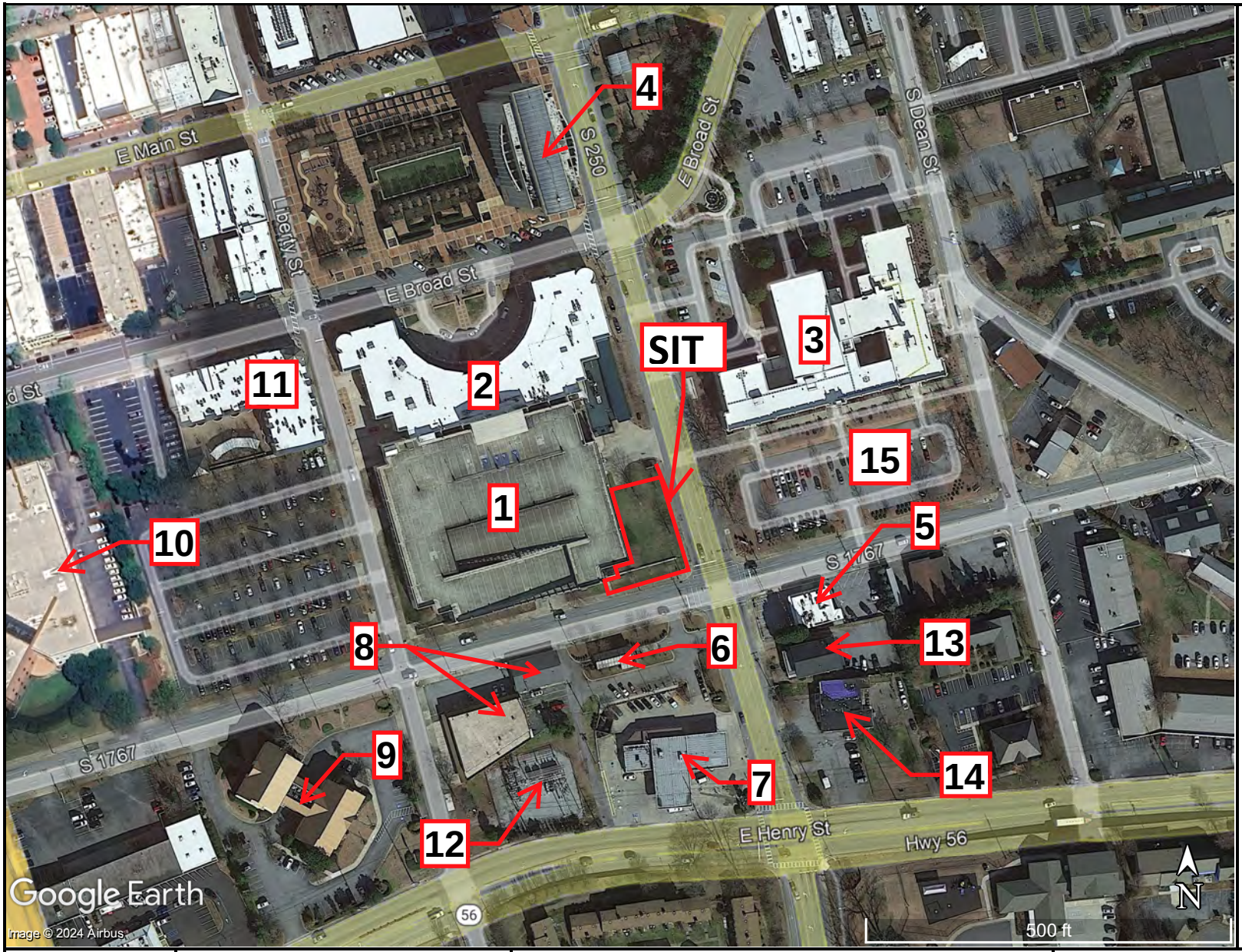

1. Kennedy Street Parking Facility
2. Broadwalk
3. Spartanburg Community College - Downtown Campus
4. Dennys Corporate Headquarters
5. The Kennedy
6. Hot Spot Car Wash
7. Hot Spot Service Station
8. Commercial Strip Mall
9. Synovus Bank
10. Spartanburg County Public Library
11. Library Commons
12. Electrical Sub-Station
13. Blair, Cato, Pickren, Casterline LLC
14. The Children's Academy
15. Parking Lot

DRAWN: TRC	DATE: 4/19/2024	BUNNELL LAMMONS ENGINEERING 6004 Ponders Court, Greenville, SC 29615 Phone: (864) 288-1265	**Surrounding Properties Map** E. Kennedy Street and S. Converse Street Spartanburg, South Carolina	**FIGURE** 3
CHECKED: DRM	JOB No: 24-22727			
APPROVED: DRM				

Photo 1: Facing northwest, view of the northern portion of Site.

Photo 2: Facing south, the central-northern portion of the Site.

Photo 3: Facing southeast, the Site followed by South Converse Street.

Photo 4: Facing north, the southern portion of the Site.

Photo 5: View of Kennedy Street Parking Garage adjoining the Site to the west.

Photo 6: View of Broadwalk adjoining the Site to the north.

Photo 7: View of the intersection of S. Converse and E. Kennedy Street adjoining the Site to the southeast. Note eastern adjoining Spartanburg Community College and associated parking lot. .

Photo 8: Facing south, view of E. Kennedy Street adjoining the Site to the south. Note the adjoining Hot Spot carwash and service station.

Dan Matz

From: Trent Cheyney
Sent: Tuesday, April 30, 2024 8:21 AM
To: Dan Matz
Subject: FW: SCDHEC UST # 08324 - Hot Spot 2010

Trent Cheyney
Environmental Scientist
BUNNELL LAMMONS ENGINEERING
T: 864.288.1265 | M:864.704.0199
BLECORP.com | LinkedIn | Facebook
6004 Ponders Court | Greenville, SC 29615

This electronic transmission contains information from the sender (Bunnell Lammons Engineering, Inc.) that may be confidential or privileged. The information is intended solely for the recipient. If you are not the intended recipient, be aware that any disclosure, copying, distribution, or use of the contents of this information is prohibited. If you received this transmission in error, please contact the sender immediately and delete this message.

From: Hoffer, Quincy M. <hofferqm@dhec.sc.gov>
Sent: Tuesday, April 30, 2024 8:20 AM
To: Trent Cheyney <trent.cheyney@blecorp.com>
Cc: Maxwell, Evan W. <MaxwelEW@dhec.sc.gov>
Subject: Re: SCDHEC UST # 08324 - Hot Spot 2010

Good morning Trent,

The last time a sampling was conducted at this site was the Tier I back in 2001. Unfortunately, we don't have that file. I do have the transcribed CoC data from this report though. I've attached a screenshot for your review.

CoC Concentration From: Tier I Report — Date Received: DEC 07, 2001
SSTL Established From: — Date Received:

Contaminants	ug/L	RBSL	Score	SSTL's	Well ID
Benzene	67	5	13		
Toluene	5	1000	0		
Ethylbenzene	27	700	0		
Xylene	5.8	10000	0		
Naphthalene	29	25	1		
MTBE	62	40	2		

Calc. Total: 16 — Notes

Other Contaminants	ug/L	SS
EDB	.02	
LEAD	14	
WORST CASE WELL IS MW-3		

If Cleanup Complete > MCL's, estimated time to r
below MCL's (years)

I'm sorry I couldn't be more help than that.

Best regards,

Quincy Hoffer, Hydrogeologist

Corrective Action & Quality Assurance Section

UST Management Division

Bureau of Land & Waste Management

SC Department of Health & Environmental Control

Office (803) 898-0655

****Please be aware that my office hours have changed. I am now in the office MTW from 7am-5:00pm and Thur from 7am-4:30PM. <u>I am no longer in the office on Fridays.</u> All messages received on Friday will be addressed on the following business day.****

From: Trent Cheyney <trent.cheyney@blecorp.com>
Sent: Tuesday, April 30, 2024 7:58 AM
To: Hoffer, Quincy M. <hofferqm@dhec.sc.gov>
Subject: SCDHEC UST # 08324 - Hot Spot 2010

*** Caution. This is an EXTERNAL email. DO NOT open attachments or click links from unknown senders or unexpected email. ***

Hello Quincy,

I am currently working on a Phase I Environmental Site Assessment for a Site up in Spartanburg and was looking to get my hands on the most recent GWCI and assessment report for a surrounding property. The property in question is Hot Spot 2010 (SCDHEC UST # 08324) located at 194 East Henry Street in Spartanburg, SC.

If you could provide me this documentation or point me in the right direction to obtain this information, that would be great.

I have reached out to Evan Maxwell and not heard back from him.

Let me know if you have any questions, thank you,

Trent Cheyney
Environmental Scientist
BUNNELL LAMMONS ENGINEERING
T: 864.288.1265 | M:864.704.0199
BLECORP.com | LinkedIn | Facebook
6004 Ponders Court | Greenville, SC 29615

This electronic transmission contains information from the sender (Bunnell Lammons Engineering, Inc.) that may be confidential or privileged. The information is intended solely for the recipient. If you are not the intended recipient, be aware that any disclosure, copying, distribution, or use of the contents of this information is prohibited. If you received this transmission in error, please contact the sender immediately and delete this message.

Appendix F
Aerial Photographs

East Kennedy Street and South Converse Street

East Kennedy Street and South Converse Street

Spartanburg, SC 29306

Inquiry Number: 7625163.8

April 16, 2024

The EDR Aerial Photo Decade Package

6 Armstrong Road, 4th floor
Shelton, CT 06484
Toll Free: 800.352.0050
www.edrnet.com

EDR Aerial Photo Decade Package

04/16/24

Site Name:

East Kennedy Street and Soutl
East Kennedy Street and Soutl
Spartanburg, SC 29306
EDR Inquiry # 7625163.8

Client Name:

Bunnell-Lammons Engineering
6004 Ponders Court
Greenville, SC 29615
Contact: Trent Cheyney

Environmental Data Resources, Inc. (EDR) Aerial Photo Decade Package is a screening tool designed to assist environmental professionals in evaluating potential liability on a target property resulting from past activities. EDR's professional researchers provide digitally reproduced historical aerial photographs, and when available, provide one photo per decade.

Search Results:

Year	*Scale*	*Details*	*Source*
2019	1"=500'	Flight Year: 2019	USDA/NAIP
2015	1"=500'	Flight Year: 2015	USDA/NAIP
2011	1"=500'	Flight Year: 2011	USDA/NAIP
2006	1"=500'	Flight Year: 2006	USDA/NAIP
1995	1"=500'	Flight Date: February 25, 1995	USGS
1994	1"=500'	Acquisition Date: January 01, 1994	USGS/DOQQ
1986	1"=500'	Flight Date: March 24, 1986	USDA
1984	1"=500'	Flight Date: February 02, 1984	USDA
1976	1"=500'	Flight Date: February 23, 1976	USGS
1964	1"=500'	Flight Date: October 11, 1964	USGS
1961	1"=500'	Flight Date: July 29, 1961	USGS
1956	1"=500'	Flight Date: March 31, 1956	USGS
1951	1"=500'	Flight Date: December 16, 1951	USDA
1949	1"=500'	Flight Date: November 11, 1949	USGS
1944	1"=500'	Flight Date: June 19, 1944	USDA
1938	1"=500'	Flight Date: October 04, 1938	USDA

When delivered electronically by EDR, the aerial photo images included with this report are for ONE TIME USE ONLY. Further reproduction of these aerial photo images is prohibited without permission from EDR. For more information contact your EDR Account Executive.

Disclaimer - Copyright and Trademark Notice

This Report contains certain information obtained from a variety of public and other sources reasonably available to Environmental Data Resources, LLC. It cannot be concluded from this Report that coverage information for the target and surrounding properties does not exist from other sources. This Report is provided on an "AS IS", "AS AVAILABLE" basis. NO WARRANTY EXPRESS OR IMPLIED IS MADE WHATSOEVER IN CONNECTION WITH THIS REPORT. ENVIRONMENTAL DATA RESOURCES, LLC AND ITS SUBSIDIARIES, AFFILIATES AND THIRD PARTY SUPPLIERS DISCLAIM ALL WARRANTIES, OF ANY KIND OR NATURE, EXPRESS OR IMPLIED, ARISING OUT OF OR RELATED TO THIS REPORT OR ANY OF THE DATA AND INFORMATION PROVIDED IN THIS REPORT, INCLUDING WITHOUT LIMITATION, ANY WARRANTIES REGARDING ACCURACY, QUALITY, CORRECTNESS, COMPLETENESS, COMPREHENSIVENESS, SUITABILITY, MERCHANTABILITY, FITNESS FOR A PARTICULAR PURPOSE, TITLE, NON-INFRINGEMENT, MISAPPROPRIATION, OR OTHERWISE. ALL RISK IS ASSUMED BY THE USER. IN NO EVENT SHALL ENVIRONMENTAL DATA RESOURCES, LLC OR ITS SUBSIDIARIES, AFFILIATES OR THIRD PARTY SUPPLIERS BE LIABLE TO ANYONE FOR ANY DIRECT, INCIDENTAL, INDIRECT, SPECIAL, CONSEQUENTIAL OR OTHER DAMAGES OF ANY TYPE OR KIND (INCLUDING BUT NOT LIMITED TO LOSS OF PROFITS, LOSS OF USE, OR LOSS OF DATA), ARISING OUT OF OR IN ANY WAY CONNECTED WITH THIS REPORT OR ANY OF THE DATA AND INFORMATION PROVIDED IN THIS REPORT. Any analyses, estimates, ratings, environmental risk levels, or risk codes provided in this Report are provided for illustrative purposes only, and are not intended to provide, nor should they be interpreted as providing any facts regarding, or prediction or forecast of, any environmental risk for any property. Only an assessment performed by a qualified environmental professional can provide findings, opinions or conclusions regarding the environmental risk or conditions in, on or at any property.

Copyright 2024 by Environmental Data Resources, Inc. All rights reserved. Reproduction in any media or format, in whole or in part, of any report or map of Environmental Data Resources, Inc., or its affiliates, is prohibited without prior written permission.

EDR and its logos (including Sanborn and Sanborn Map) are trademarks of Environmental Data Resources, LLC or its affiliates. All other trademarks used herein are the property of their respective owners.

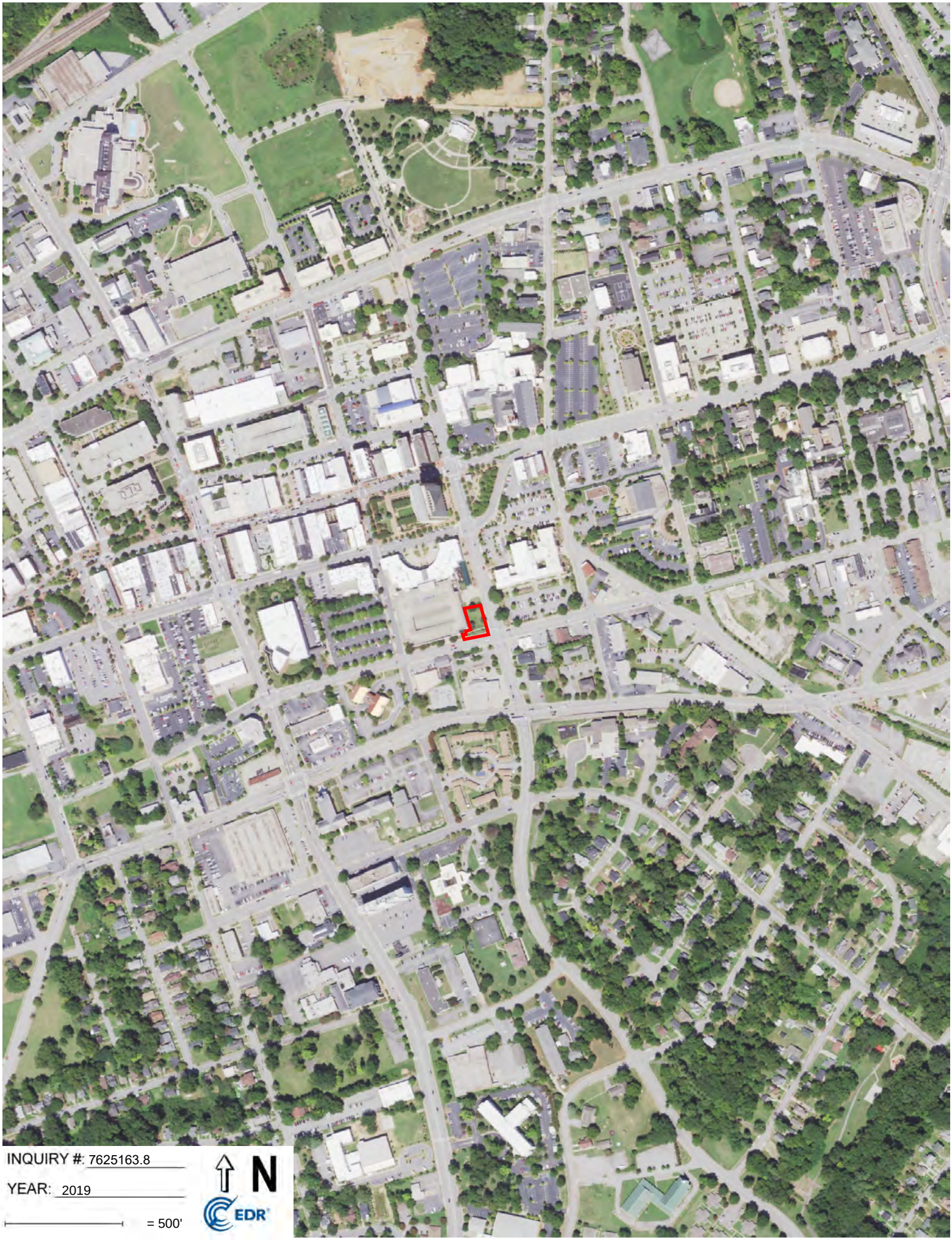
INQUIRY #: 7625163.8
YEAR: 2019
= 500'
N
EDR

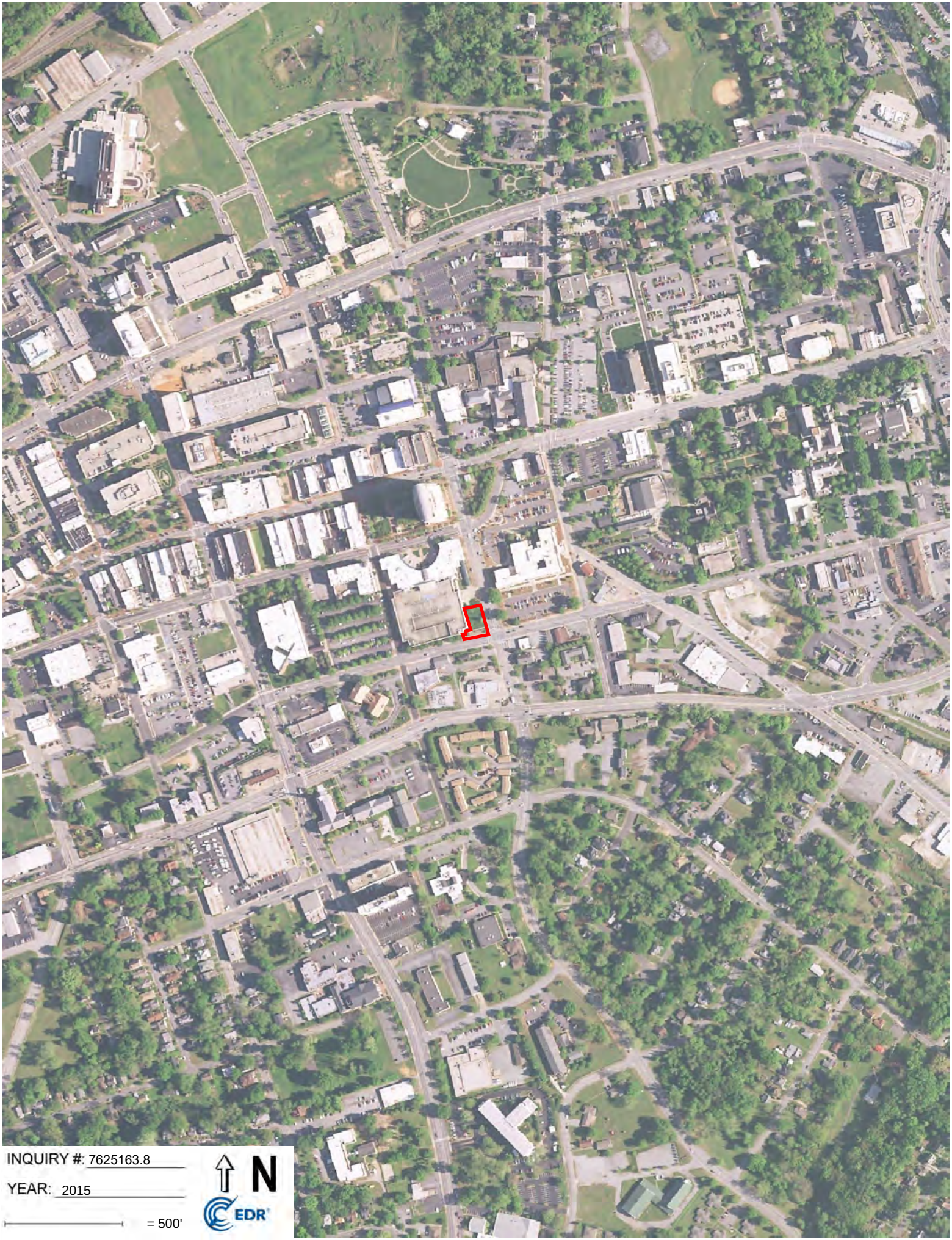
INQUIRY #: 7625163.8
YEAR: 2015
= 500'
N
EDR

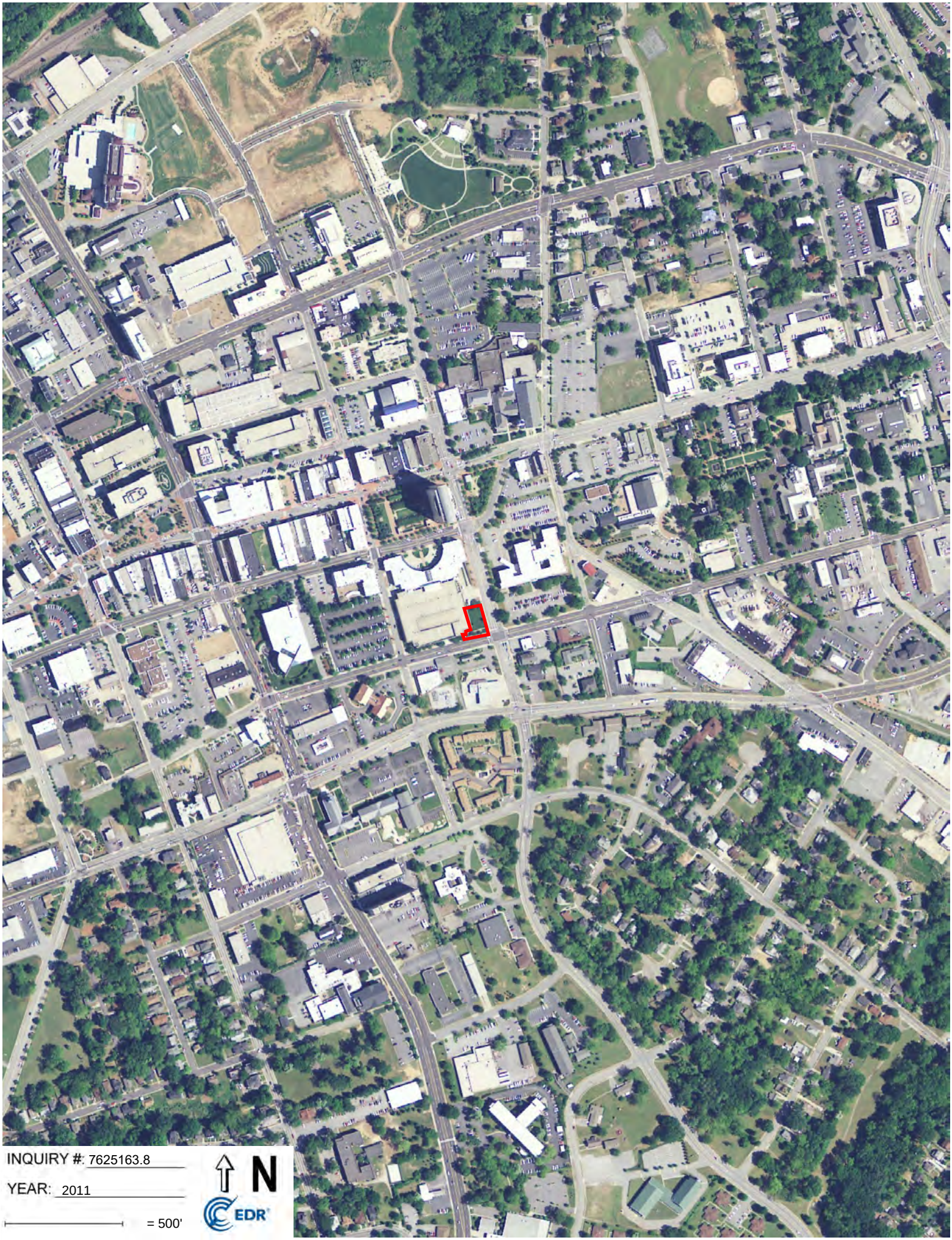
INQUIRY #: 7625163.8
YEAR: 2011
= 500'
N
EDR

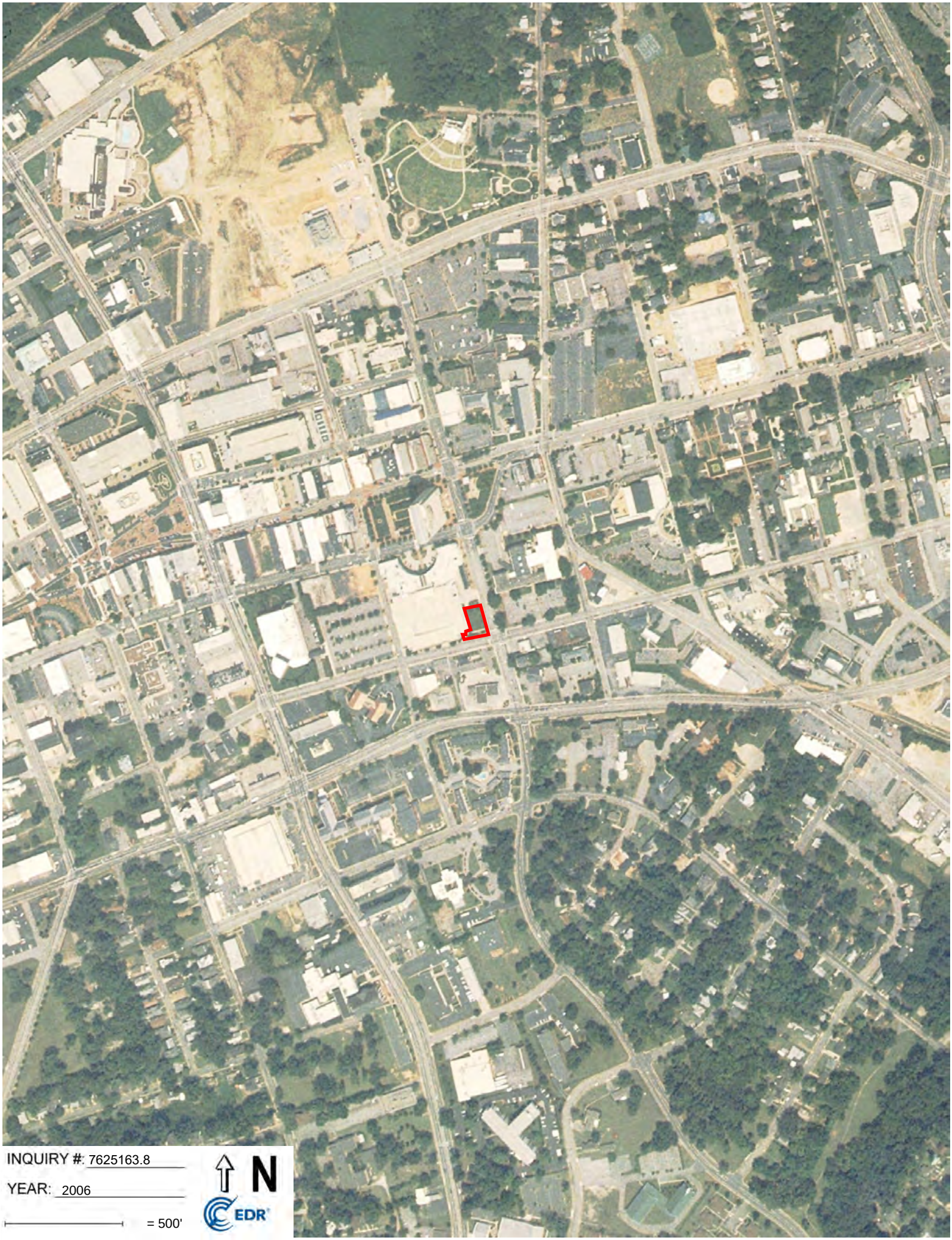
INQUIRY #: 7625163.8
YEAR: 2006
= 500'
N
EDR


INQUIRY #: 7625163.8
YEAR: 1995
= 500'
N
EDR

INQUIRY #: 7625163.8
YEAR: 1994
= 500'
N
EDR

INQUIRY #: 7625163.8
YEAR: 1986
= 500'
N
EDR

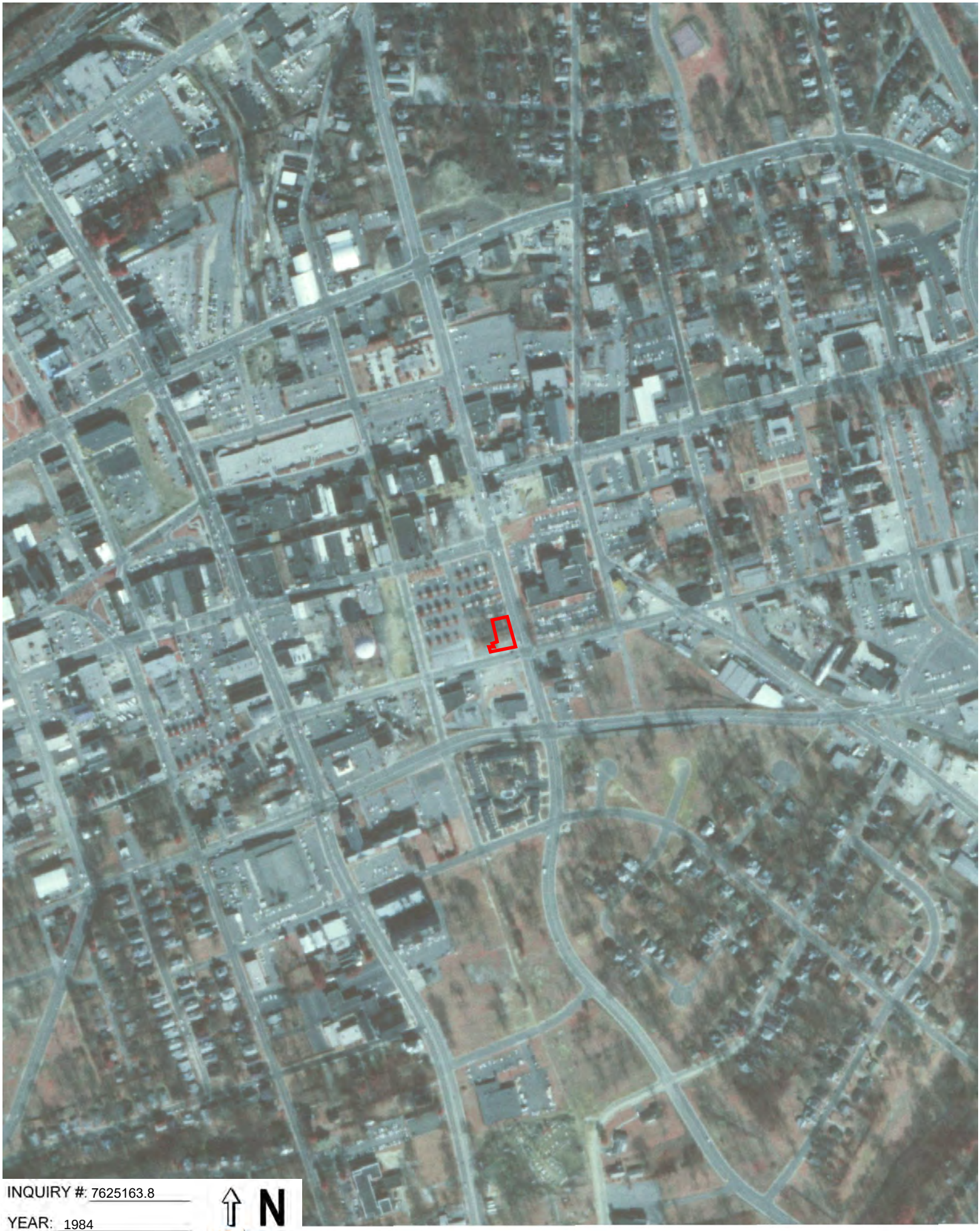

INQUIRY #: 7625163.8

YEAR: 1984

= 500'

N

EDR

INQUIRY #: 7625163.8

YEAR: 1976

= 500'

N

EDR

INQUIRY #: 7625163.8
YEAR: 1964
= 500'
N
EDR

INQUIRY #: 7625163.8
YEAR: 1961
= 500'
N
EDR



INQUIRY #: 7625163.8

YEAR: 1956

= 500'

N

EDR


INQUIRY #: 7625163.8
YEAR: 1951
= 500'
N
EDR


INQUIRY #: 7625163.8
YEAR: 1949
= 500'
N
EDR


INQUIRY #: 7625163.8
YEAR: 1944
= 500'
N
EDR


INQUIRY #: 7625163.8
YEAR: 1938
= 500'
N
EDR

Appendix G
Fire Insurance Maps

East Kennedy Street and South Converse Street

East Kennedy Street and South Converse Street

Spartanburg, SC 29306

Inquiry Number: 7625163.3

April 16, 2024

Certified Sanborn® Map Report

6 Armstrong Road, 4th floor
Shelton, CT 06484
Toll Free: 800.352.0050
www.edrnet.com

Certified Sanborn® Map Report

04/16/24

Site Name:	Client Name:
East Kennedy Street and Soutl	Bunnell-Lammons Engineering
East Kennedy Street and Soutl	6004 Ponders Court
Spartanburg, SC 29306	Greenville, SC 29615
EDR Inquiry # 7625163.3	Contact: Trent Cheyney

The Sanborn Library has been searched by EDR and maps covering the target property location as provided by Bunnell-Lammons Engineering were identified for the years listed below. The Sanborn Library is the largest, most complete collection of fire insurance maps. The collection includes maps from Sanborn, Bromley, Perris & Browne, Hopkins, Barlow, and others. Only Environmental Data Resources Inc. (EDR) is authorized to grant rights for commercial reproduction of maps by the Sanborn Library LLC, the copyright holder for the collection. Results can be authenticated by visiting www.edrnet.com/sanborn.

The Sanborn Library is continually enhanced with newly identified map archives. This report accesses all maps in the collection as of the day this report was generated.

Certified Sanborn Results:

Certification # 6CB4-41F1-A0BC

PO # P24-0656

Project P24-0656

Maps Provided:

1968	1898
1964	1888
1953	
1951	
1923	
1912	
1908	
1902	

Sanborn® Library search results

Certification #: 6CB4-41F1-A0BC

The Sanborn Library includes more than 1.2 million fire insurance maps from Sanborn, Bromley, Perris & Browne, Hopkins, Barlow and others which track historical property usage in approximately 12,000 American cities and towns. Collections searched:

- ✔ Library of Congress
- ✔ University Publications of America
- ✔ EDR Private Collection

The Sanborn Library LLC Since 1866™

Limited Permission To Make Copies

Bunnell-Lammons Engineering (the client) is permitted to make up to FIVE photocopies of this Sanborn Map transmittal and each fire insurance map accompanying this report solely for the limited use of its customer. No one other than the client is authorized to make copies. Upon request made directly to an EDR Account Executive, the client may be permitted to make a limited number of additional photocopies. This permission is conditioned upon compliance by the client, its customer and their agents with EDR's copyright policy; a copy of which is available upon request.

Disclaimer - Copyright and Trademark Notice

This Report contains certain information obtained from a variety of public and other sources reasonably available to Environmental Data Resources, LLC. It cannot be concluded from this Report that coverage information for the target and surrounding properties does not exist from other sources. This Report is provided on an "AS IS", "AS AVAILABLE" basis. NO WARRANTY EXPRESS OR IMPLIED IS MADE WHATSOEVER IN CONNECTION WITH THIS REPORT. ENVIRONMENTAL DATA RESOURCES, LLC AND ITS SUBSIDIARIES, AFFILIATES AND THIRD PARTY SUPPLIERS DISCLAIM ALL WARRANTIES, OF ANY KIND OR NATURE, EXPRESS OR IMPLIED, ARISING OUT OF OR RELATED TO THIS REPORT OR ANY OF THE DATA AND INFORMATION PROVIDED IN THIS REPORT, INCLUDING WITHOUT LIMITATION, ANY WARRANTIES REGARDING ACCURACY, QUALITY, CORRECTNESS, COMPLETENESS, COMPREHENSIVENESS, SUITABILITY, MERCHANTABILITY, FITNESS FOR A PARTICULAR PURPOSE, TITLE, NON-INFRINGEMENT, MISAPPROPRIATION, OR OTHERWISE. ALL RISK IS ASSUMED BY THE USER. IN NO EVENT SHALL ENVIRONMENTAL DATA RESOURCES, LLC OR ITS SUBSIDIARIES, AFFILIATES OR THIRD PARTY SUPPLIERS BE LIABLE TO ANYONE FOR ANY DIRECT, INCIDENTAL, INDIRECT, SPECIAL, CONSEQUENTIAL OR OTHER DAMAGES OF ANY TYPE OR KIND (INCLUDING BUT NOT LIMITED TO LOSS OF PROFITS, LOSS OF USE, OR LOSS OF DATA), ARISING OUT OF OR IN ANY WAY CONNECTED WITH THIS REPORT OR ANY OF THE DATA AND INFORMATION PROVIDED IN THIS REPORT. Any analyses, estimates, ratings, environmental risk levels, or risk codes provided in this Report are provided for illustrative purposes only, and are not intended to provide, nor should they be interpreted as providing any facts regarding, or prediction or forecast of, any environmental risk for any property. Only an assessment performed by a qualified environmental professional can provide findings, opinions or conclusions regarding the environmental risk or conditions in, on or at any property.

Copyright 2024 by Environmental Data Resources, Inc. All rights reserved. Reproduction in any media or format, in whole or in part, of any report or map of Environmental Data Resources, Inc., or its affiliates, is prohibited without prior written permission.

EDR and its logos (including Sanborn and Sanborn Map) are trademarks of Environmental Data Resources, LLC or its affiliates. All other trademarks used herein are the property of their respective owners.

Sanborn Sheet Key

This Certified Sanborn Map Report is based upon the following Sanborn Fire Insurance map sheets.

1968 Source Sheets



Volume 1, Sheet 17
1968



Volume 1, Sheet 16
1968

1964 Source Sheets



Volume 1, Sheet 16
1964



Volume 1, Sheet 17
1964

1953 Source Sheets



Volume 1, Sheet 17
1953

Volume 1, Sheet 16
1953

1951 Source Sheets

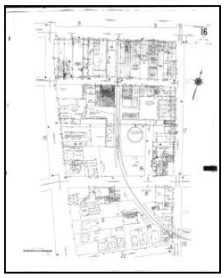

Volume 1, Sheet 16
1951

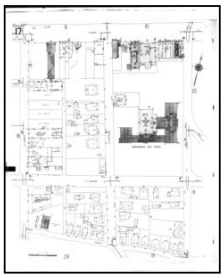

Volume 1, Sheet 17
1951

Sanborn Sheet Key

This Certified Sanborn Map Report is based upon the following Sanborn Fire Insurance map sheets.

1923 Source Sheets

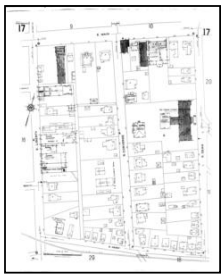

Volume 1, Sheet 17
1923

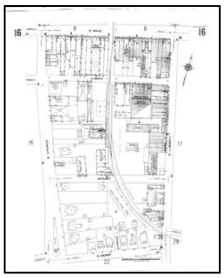

Volume 1, Sheet 16
1923

1912 Source Sheets

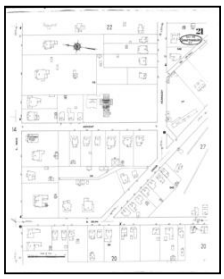

Volume 1, Sheet 21
1912

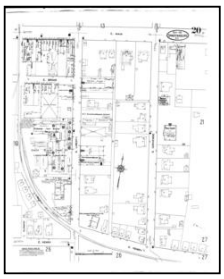

Volume 1, Sheet 20
1912

1908 Source Sheets



Volume 1, Sheet 7
1908

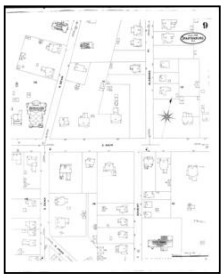

Volume 1, Sheet 9
1908

1902 Source Sheets

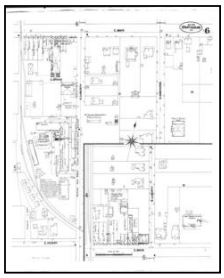

Volume 1, Sheet 6
1902

Sanborn Sheet Key

This Certified Sanborn Map Report is based upon the following Sanborn Fire Insurance map sheets.

1898 Source Sheets

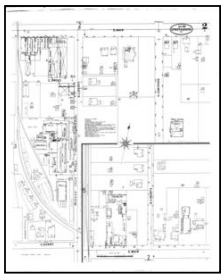

Volume 1, Sheet 2
1898

1888 Source Sheets

Volume 1, Sheet 1
1888

Certified Sanborn® Map

1968

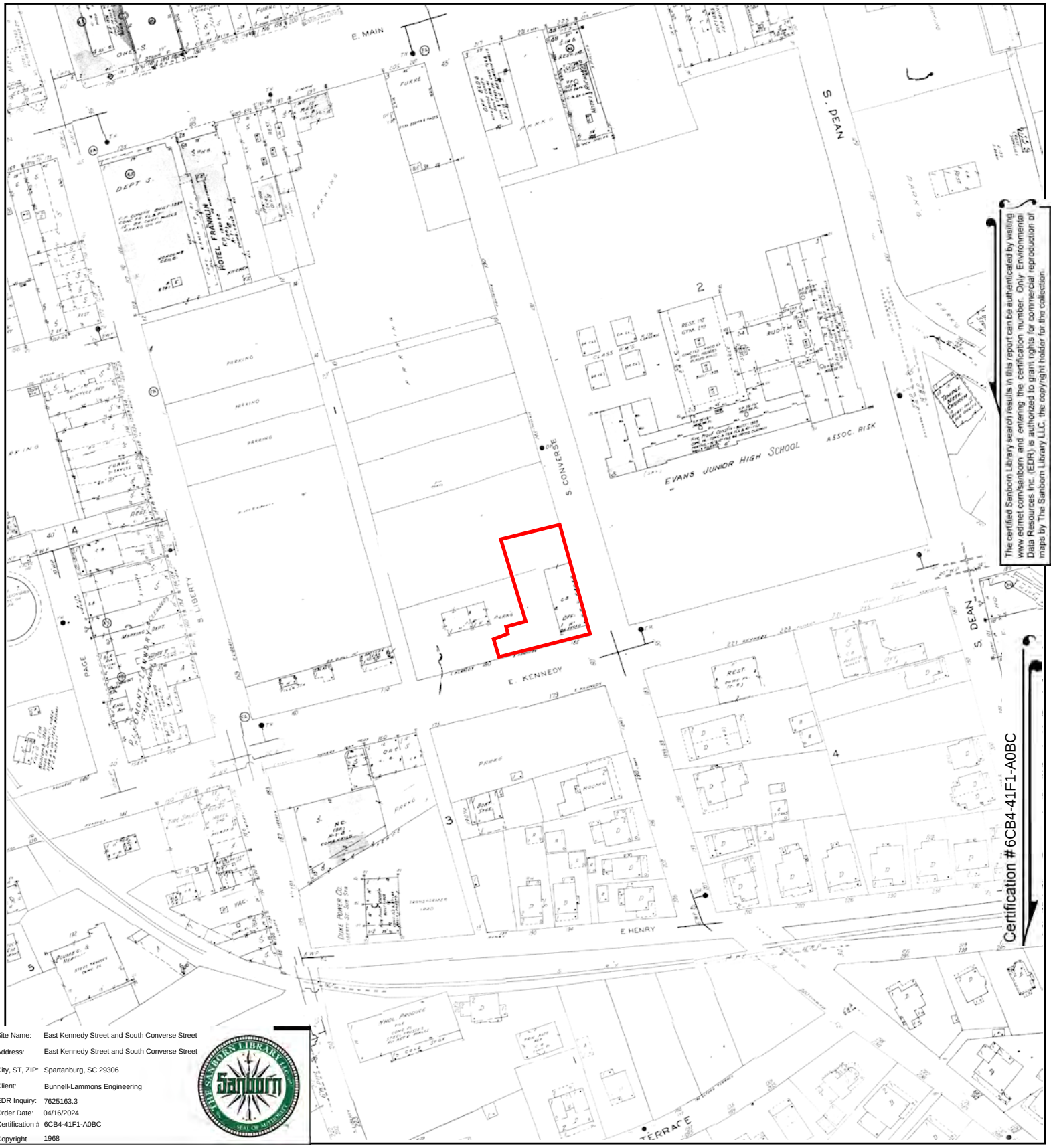

The certified Sanborn Library search results in this report can be authenticated by visiting www.edrnet.com/sanborn and entering the certification number. Only Environmental Data Resources Inc. (EDR) is authorized to grant rights for commercial reproduction of maps by The Sanborn Library LLC, the copyright holder for the collection.

Site Name:	East Kennedy Street and South Converse Street
Address:	East Kennedy Street and South Converse Street
City, ST, ZIP:	Spartanburg, SC 29306
Client:	Bunnell-Lammons Engineering
EDR Inquiry:	7625163.3
Order Date:	04/16/2024
Certification #	6CB4-41F1-A0BC
Copyright	1968

This Certified Sanborn Map combines the following sheets.
Outlined areas indicate map sheets within the collection.

0 Feet 150 300 600

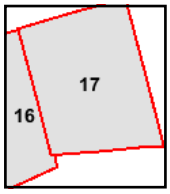

Volume 1, Sheet 16
Volume 1, Sheet 17

N

Certified Sanborn® Map

1964

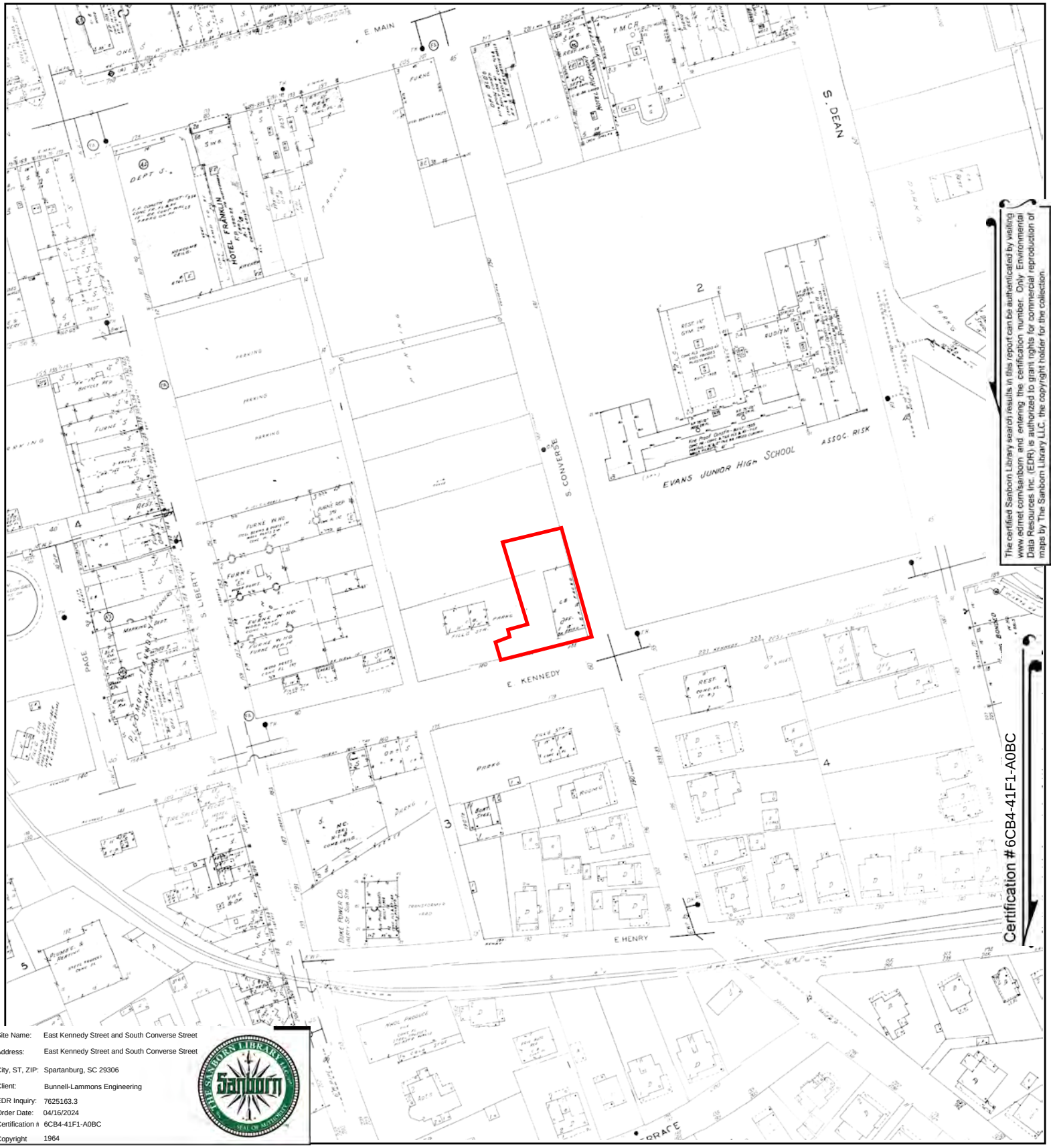

The certified Sanborn Library search results in this report can be authenticated by visiting www.edrnet.com/sanborn and entering the certification number. Only Environmental Data Resources Inc. (EDR) is authorized to grant rights for commercial reproduction of maps by The Sanborn Library LLC, the copyright holder for the collection.

Site Name:	East Kennedy Street and South Converse Street
Address:	East Kennedy Street and South Converse Street
City, ST, ZIP:	Spartanburg, SC 29306
Client:	Bunnell-Lammons Engineering
EDR Inquiry:	7625163.3
Order Date:	04/16/2024
Certification #	6CB4-41F1-A0BC
Copyright	1964

This Certified Sanborn Map combines the following sheets.
Outlined areas indicate map sheets within the collection.

0 Feet 150 300 600

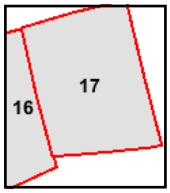

Volume 1, Sheet 17
Volume 1, Sheet 16

N

Certified Sanborn® Map

1953

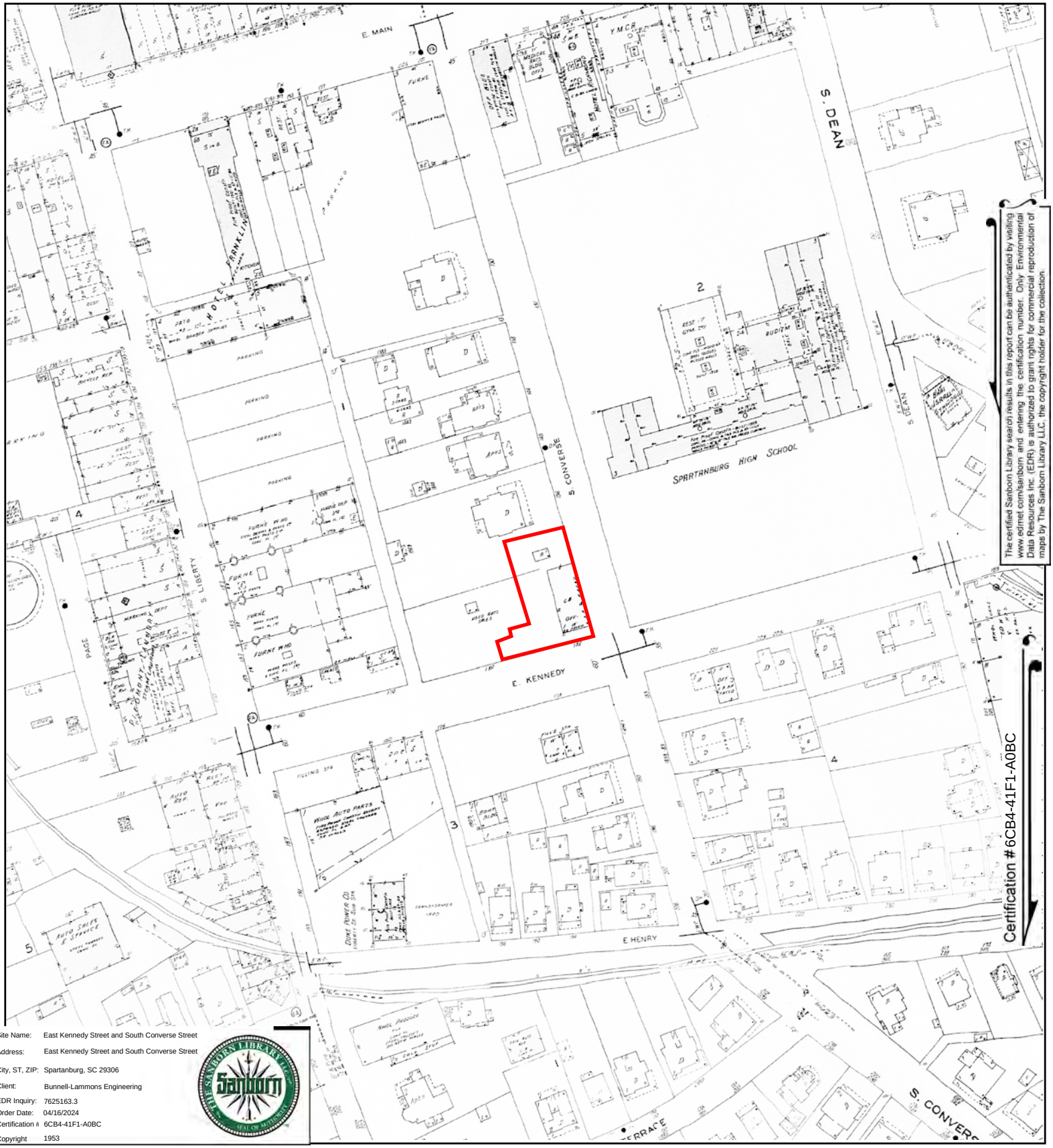

The certified Sanborn Library search results in this report can be authenticated by visiting www.edrnet.com/sanborn and entering the certification number. Only Environmental Data Resources Inc. (EDR) is authorized to grant rights for commercial reproduction of maps by The Sanborn Library LLC, the copyright holder for the collection.

Site Name:	East Kennedy Street and South Converse Street
Address:	East Kennedy Street and South Converse Street
City, ST, ZIP:	Spartanburg, SC 29306
Client:	Bunnell-Lammons Engineering
EDR Inquiry:	7625163.3
Order Date:	04/16/2024
Certification #	6CB4-41F1-A0BC
Copyright	1953

This Certified Sanborn Map combines the following sheets.
Outlined areas indicate map sheets within the collection.

0 Feet 150 300 600

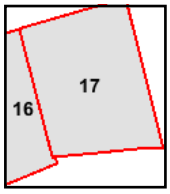

Volume 1, Sheet 16
Volume 1, Sheet 17

N

Certified Sanborn® Map

1951

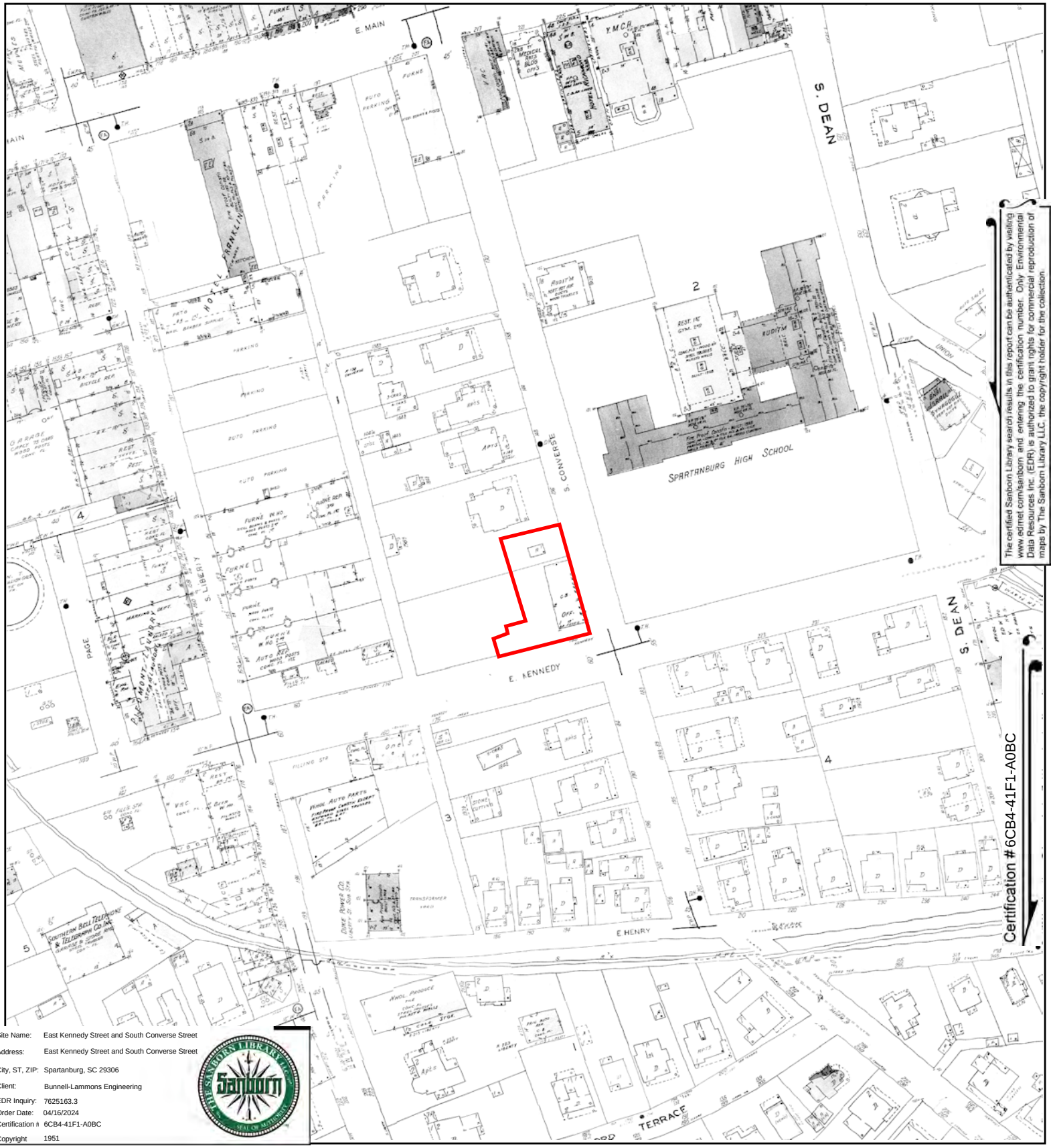

The certified Sanborn Library search results in this report can be authenticated by visiting www.edrnet.com/sanborn and entering the certification number. Only Environmental Data Resources Inc. (EDR) is authorized to grant rights for commercial reproduction of maps by The Sanborn Library LLC, the copyright holder for the collection.

Site Name:	East Kennedy Street and South Converse Street
Address:	East Kennedy Street and South Converse Street
City, ST, ZIP:	Spartanburg, SC 29306
Client:	Bunnell-Lammons Engineering
EDR Inquiry:	7625163.3
Order Date:	04/16/2024
Certification #	6CB4-41F1-A0BC
Copyright	1951

This Certified Sanborn Map combines the following sheets.
Outlined areas indicate map sheets within the collection.

0 Feet 150 300 600

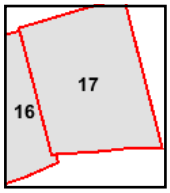

Volume 1, Sheet 17
Volume 1, Sheet 16

N

Certified Sanborn® Map

1923

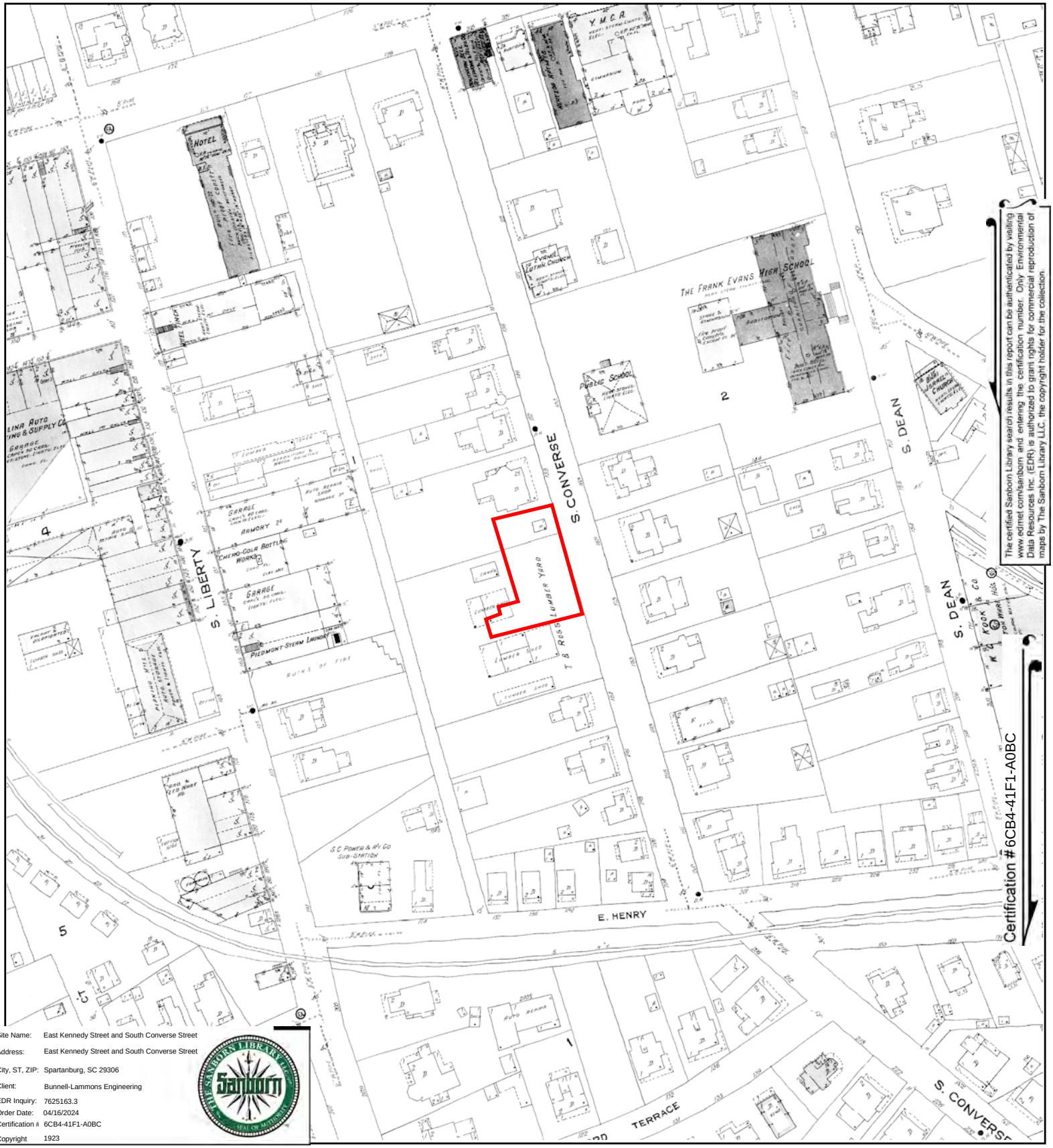

The certified Sanborn Library search results in this report can be authenticated by visiting www.edrnet.com/sanborn and entering the certification number. Only Environmental Data Resources Inc. (EDR) is authorized to grant rights for commercial reproduction of maps by The Sanborn Library LLC, the copyright holder for the collection.

Site Name:	East Kennedy Street and South Converse Street
Address:	East Kennedy Street and South Converse Street
City, ST, ZIP:	Spartanburg, SC 29306
Client:	Bunnell-Lammons Engineering
EDR Inquiry:	7625163.3
Order Date:	04/16/2024
Certification #	6CB4-41F1-A0BC
Copyright	1923

This Certified Sanborn Map combines the following sheets.
Outlined areas indicate map sheets within the collection.

0 Feet 150 300 600

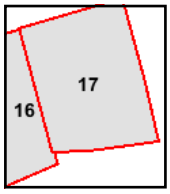

Volume 1, Sheet 16
Volume 1, Sheet 17

N

Certified Sanborn® Map

1912

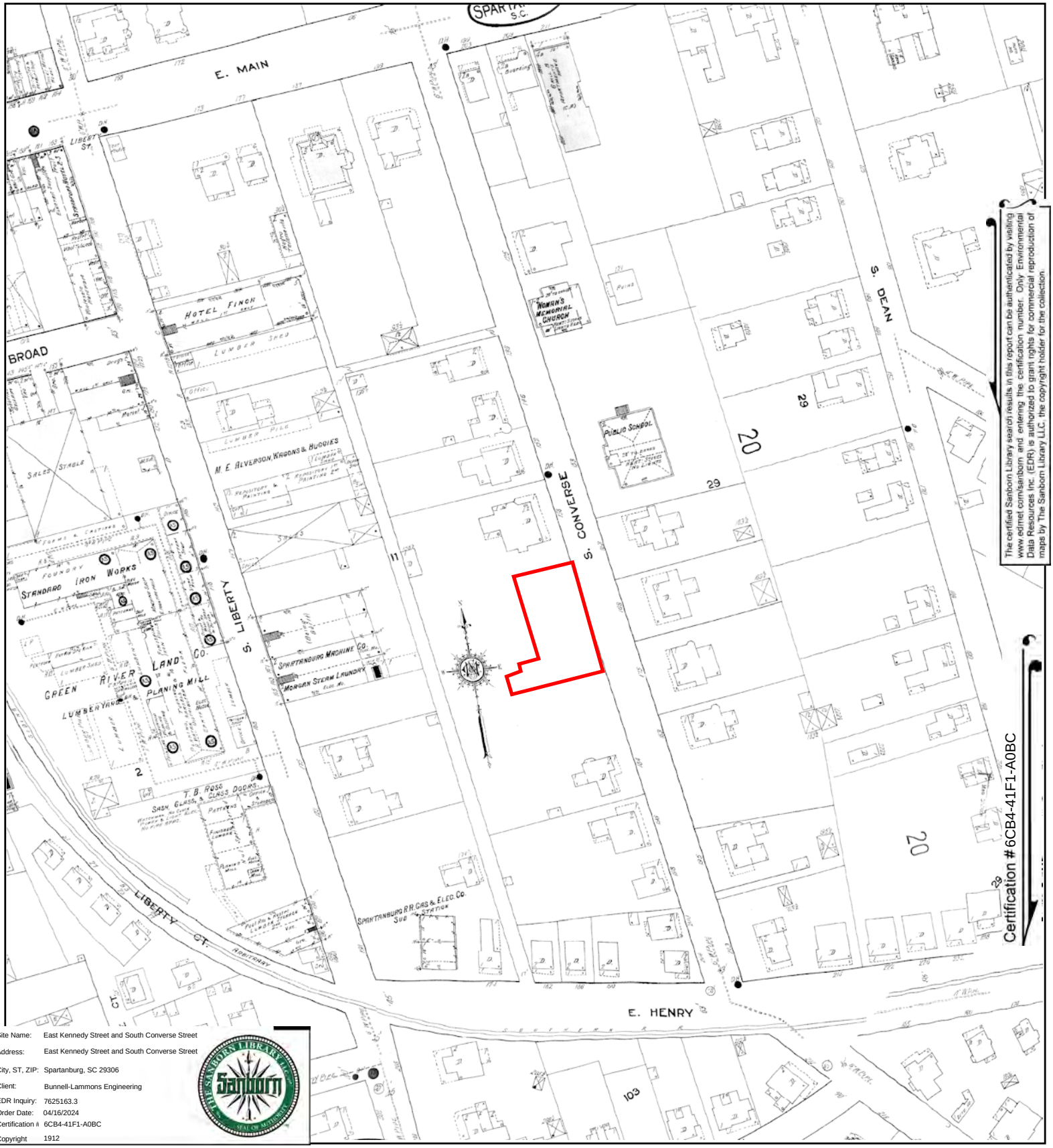

The certified Sanborn Library search results in this report can be authenticated by visiting www.edrnet.com/sanborn and entering the certification number. Only Environmental Data Resources Inc. (EDR) is authorized to grant rights for commercial reproduction of maps by The Sanborn Library LLC, the copyright holder for the collection.

Certification # 6CB4-41F1-A0BC

Site Name:	East Kennedy Street and South Converse Street
Address:	East Kennedy Street and South Converse Street
City, ST, ZIP:	Spartanburg, SC 29306
Client:	Bunnell-Lammons Engineering
EDR Inquiry:	7625163.3
Order Date:	04/16/2024
Certification #	6CB4-41F1-A0BC
Copyright	1912

This Certified Sanborn Map combines the following sheets.
Outlined areas indicate map sheets within the collection.

0 Feet 150 300 600

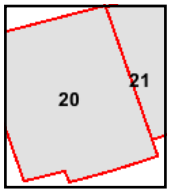

Volume 1, Sheet 20
Volume 1, Sheet 21

N

Certified Sanborn® Map

1908

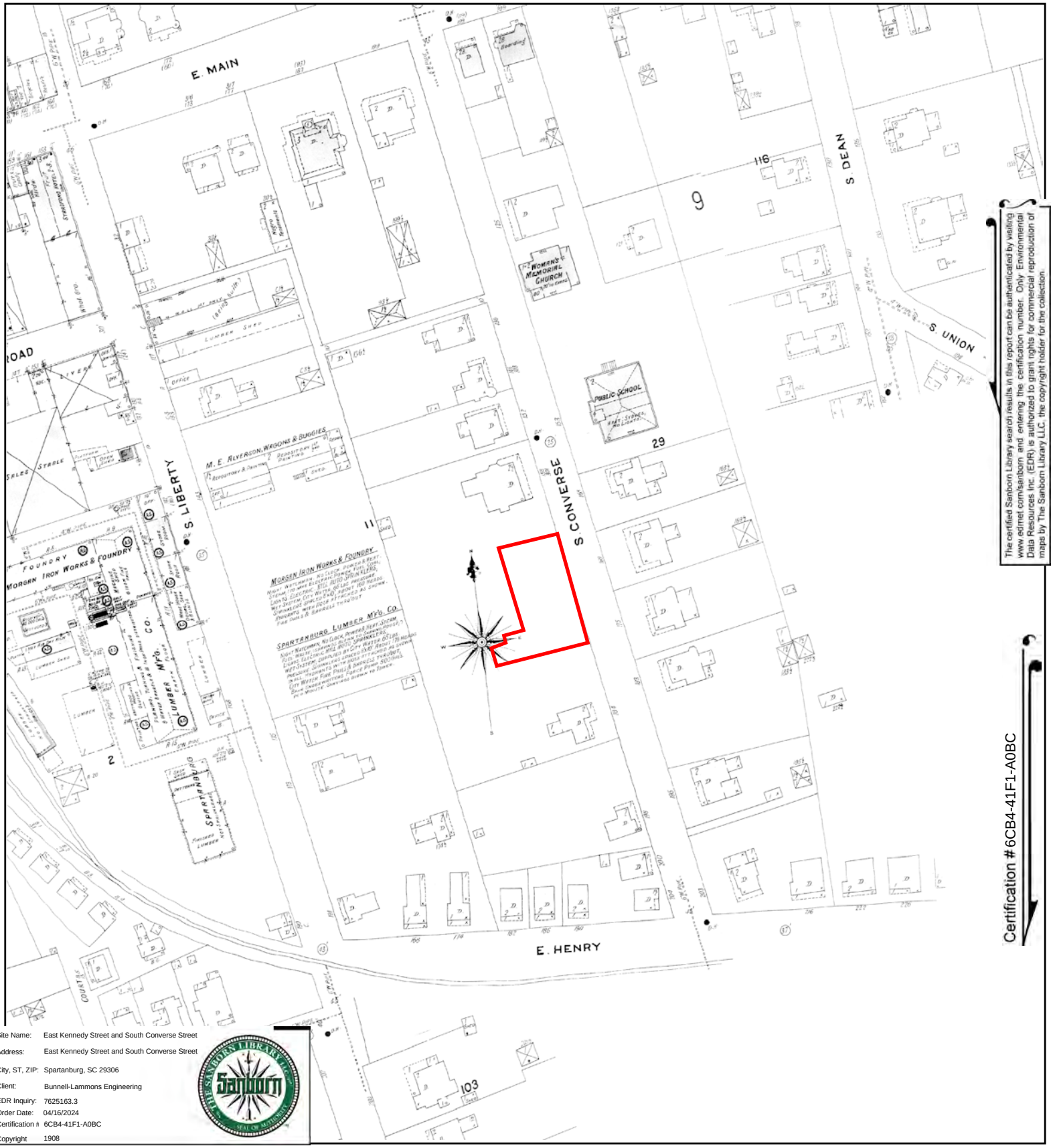

The certified Sanborn Library search results in this report can be authenticated by visiting www.edrnet.com/sanborn and entering the certification number. Only Environmental Data Resources Inc. (EDR) is authorized to grant rights for commercial reproduction of maps by The Sanborn Library LLC, the copyright holder for the collection.

Site Name:	East Kennedy Street and South Converse Street
Address:	East Kennedy Street and South Converse Street
City, ST, ZIP:	Spartanburg, SC 29306
Client:	Bunnell-Lammons Engineering
EDR Inquiry:	7625163.3
Order Date:	04/16/2024
Certification #	6CB4-41F1-A0BC
Copyright	1908

This Certified Sanborn Map combines the following sheets.
Outlined areas indicate map sheets within the collection.

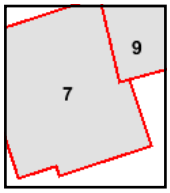

Volume 1, Sheet 9
Volume 1, Sheet 7

0 Feet 150 300 600

N

Certified Sanborn® Map

1902

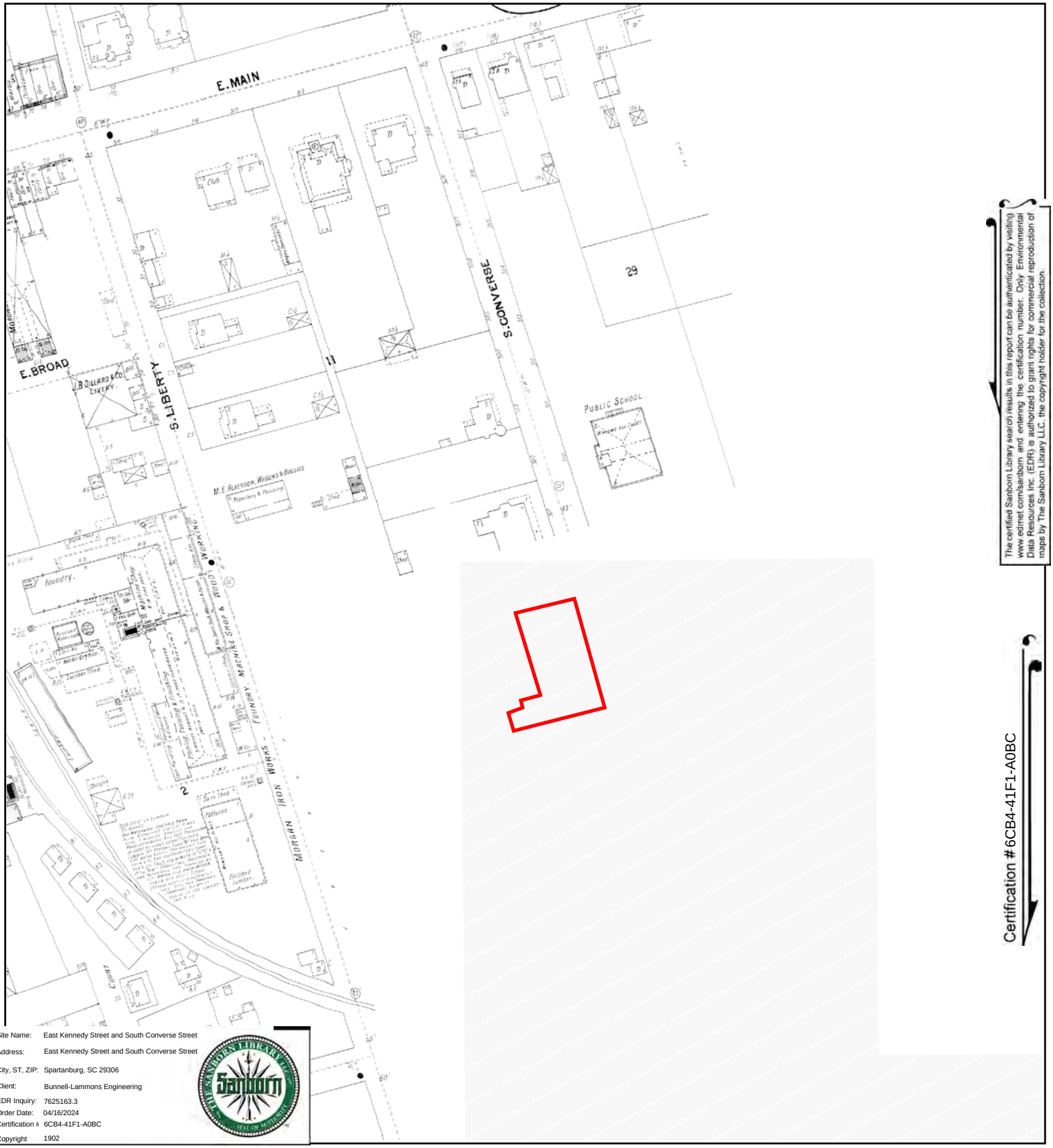

The certified Sanborn Library search results in this report can be authenticated by visiting www.edrnet.com/sanborn and entering the certification number. Only Environmental Data Resources Inc. (EDR) is authorized to grant rights for commercial reproduction of maps by The Sanborn Library LLC, the copyright holder for the collection.

Certification # 6CB4-41F1-A0BC

Site Name:	East Kennedy Street and South Converse Street
Address:	East Kennedy Street and South Converse Street
City, ST, ZIP:	Spartanburg, SC 29306
Client:	Bunnell-Lammons Engineering
EDR Inquiry:	7625163.3
Order Date:	04/16/2024
Certification #	6CB4-41F1-A0BC
Copyright	1902

This Certified Sanborn Map combines the following sheets.
Outlined areas indicate map sheets within the collection.

0 Feet 150 300 600

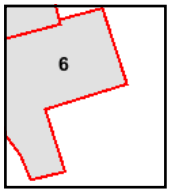

Volume 1, Sheet 6

N

Certified Sanborn® Map

1898

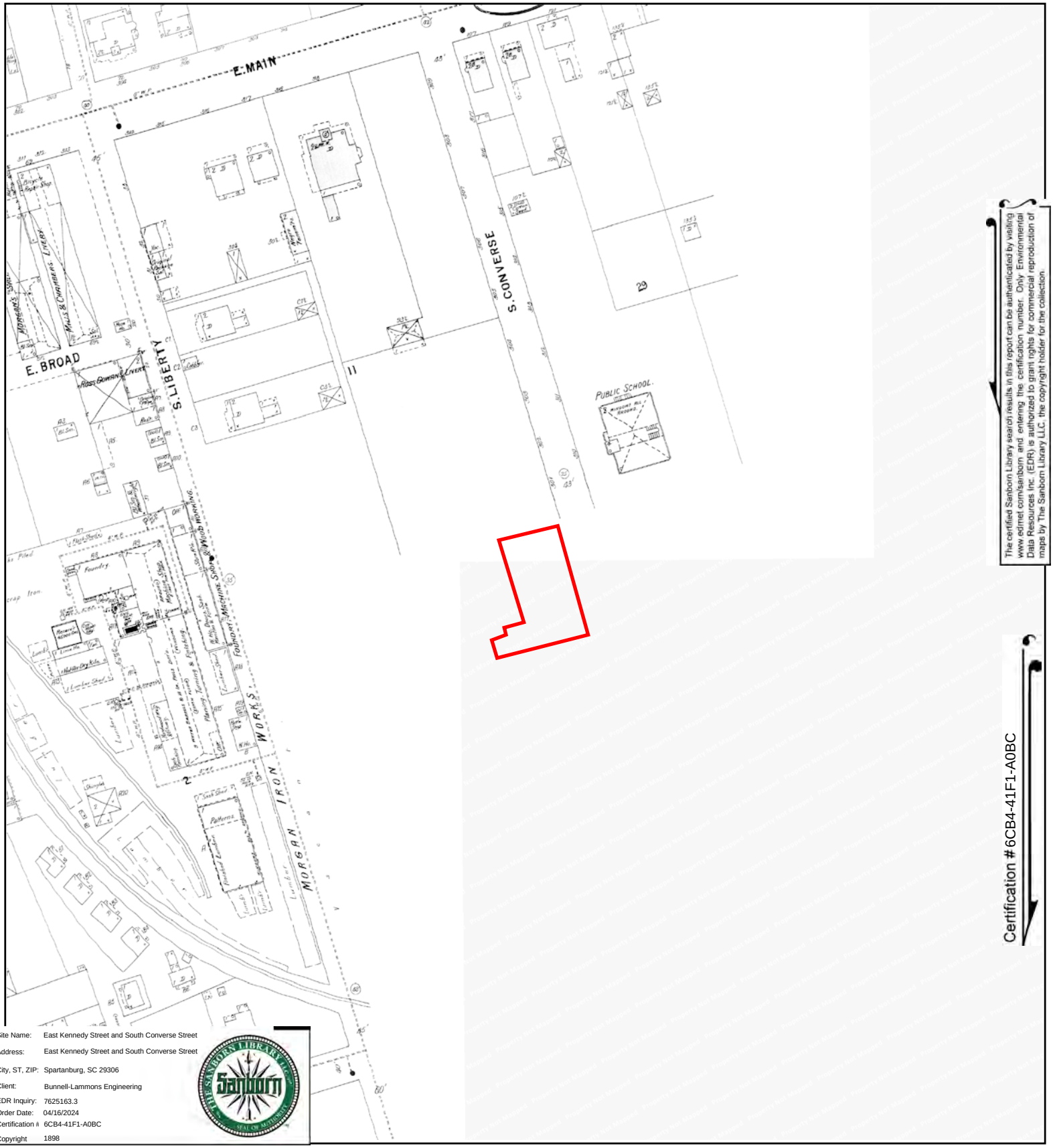

The certified Sanborn Library search results in this report can be authenticated by visiting www.edrnet.com/sanborn and entering the certification number. Only Environmental Data Resources Inc. (EDR) is authorized to grant rights for commercial reproduction of maps by The Sanborn Library LLC, the copyright holder for the collection.

Certification # 6CB4-41F1-A0BC

Site Name:	East Kennedy Street and South Converse Street
Address:	East Kennedy Street and South Converse Street
City, ST, ZIP:	Spartanburg, SC 29306
Client:	Bunnell-Lammons Engineering
EDR Inquiry:	7625163.3
Order Date:	04/16/2024
Certification #	6CB4-41F1-A0BC
Copyright	1898

This Certified Sanborn Map combines the following sheets.
Outlined areas indicate map sheets within the collection.

0 Feet 150 300 600

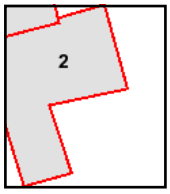

Volume 1, Sheet 2

N

Certified Sanborn® Map

1888

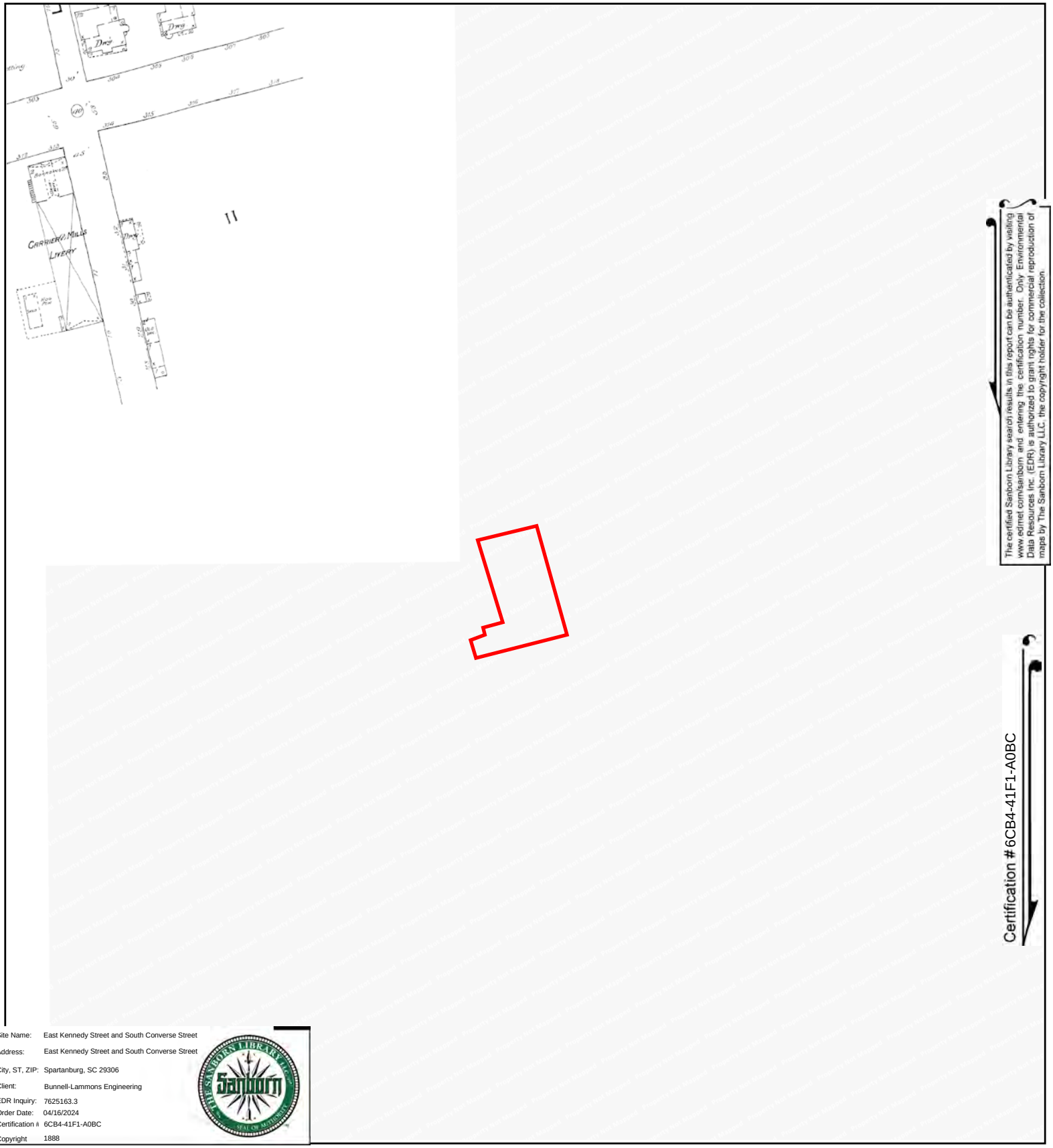

Site Name:	East Kennedy Street and South Converse Street
Address:	East Kennedy Street and South Converse Street
City, ST, ZIP:	Spartanburg, SC 29306
Client:	Bunnell-Lammons Engineering
EDR Inquiry:	7625163.3
Order Date:	04/16/2024
Certification #	6CB4-41F1-A0BC
Copyright	1888

This Certified Sanborn Map combines the following sheets.
Outlined areas indicate map sheets within the collection.

0 Feet 150 300 600

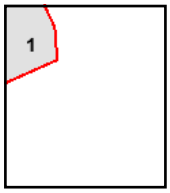

Volume 1, Sheet 1

N

Appendix H
City Directory Records

East Kennedy Street and South Converse Street
East Kennedy Street and South Converse Street
Spartanburg, SC 29306

Inquiry Number: 7625163.5
April 18, 2024

The EDR-City Directory Image Report

EDR® Environmental Data Resources Inc

6 Armstrong Road
Shelton, CT 06484
800.352.0050
www.edrnet.com

TABLE OF CONTENTS

SECTION

Executive Summary

Findings

City Directory Images

Thank you for your business.
Please contact EDR at 1-800-352-0050
with any questions or comments.

Disclaimer - Copyright and Trademark Notice

This Report contains certain information obtained from a variety of public and other sources reasonably available to Environmental Data Resources, LLC. It cannot be concluded from this Report that coverage information for the target and surrounding properties does not exist from other sources. This Report is provided on an "AS IS", "AS AVAILABLE" basis. **NO WARRANTY EXPRESS OR IMPLIED IS MADE WHATSOEVER IN CONNECTION WITH THIS REPORT. ENVIRONMENTAL DATA RESOURCES, LLC AND ITS SUBSIDIARIES, AFFILIATES AND THIRD PARTY SUPPLIERS DISCLAIM ALL WARRANTIES, OF ANY KIND OR NATURE, EXPRESS OR IMPLIED, ARISING OUT OF OR RELATED TO THIS REPORT OR ANY OF THE DATA AND INFORMATION PROVIDED IN THIS REPORT, INCLUDING WITHOUT LIMITATION, ANY WARRANTIES REGARDING ACCURACY, QUALITY, CORRECTNESS, COMPLETENESS, COMPREHENSIVENESS, SUITABILITY, MERCHANTABILITY, FITNESS FOR A PARTICULAR PURPOSE, TITLE, NON-INFRINGEMENT, MISAPPROPRIATION, OR OTHERWISE. ALL RISK IS ASSUMED BY THE USER. IN NO EVENT SHALL ENVIRONMENTAL DATA RESOURCES, LLC OR ITS SUBSIDIARIES, AFFILIATES OR THIRD PARTY SUPPLIERS BE LIABLE TO ANYONE FOR ANY DIRECT, INCIDENTAL, INDIRECT, SPECIAL, CONSEQUENTIAL OR OTHER DAMAGES OF ANY TYPE OR KIND (INCLUDING BUT NOT LIMITED TO LOSS OF PROFITS, LOSS OF USE, OR LOSS OF DATA), ARISING OUT OF OR IN ANY WAY CONNECTED WITH THIS REPORT OR ANY OF THE DATA AND INFORMATION PROVIDED IN THIS REPORT.** Any analyses, estimates, ratings, environmental risk levels, or risk codes provided in this Report are provided for illustrative purposes only, and are not intended to provide, nor should they be interpreted as providing any facts regarding, or prediction or forecast of, any environmental risk for any property. Only an assessment performed by a qualified environmental professional can provide findings, opinions or conclusions regarding the environmental risk or conditions in, on or at any property.

Copyright 2023 by Environmental Data Resources, LLC. All rights reserved. Reproduction in any media or format, in whole or in part, of any report or map of Environmental Data Resources, LLC, or its affiliates, is prohibited without prior written permission.

EDR and its logos (including Sanborn and Sanborn Map) are trademarks of Environmental Data Resources, LLC or its affiliates. All other trademarks used herein are the property of their respective owners.

EXECUTIVE SUMMARY

DESCRIPTION

Environmental Data Resources, Inc.'s (EDR) City Directory Report is a screening tool designed to assist environmental professionals in evaluating potential liability on a target property resulting from past activities. EDR's City Directory Report includes a search of available business directory data at approximately five year intervals.

RECORD SOURCES

The EDR City Directory Report accesses a variety of business directory sources, including Haines, InfoUSA, Polk, Cole, Bresser, and Stewart. Listings marked as EDR Digital Archive access Cole and InfoUSA records. The various directory sources enhance and complement each other to provide a more thorough and accurate report.

EDR is licensed to reproduce certain City Directory works by the copyright holders of those works. The purchaser of this EDR City Directory Report may include it in report(s) delivered to a customer.

RESEARCH SUMMARY

The following research sources were consulted in the preparation of this report. A check mark indicates where information was identified in the source and provided in this report.

Year	*Target Street*	*Cross Street*	*Source*
2020	☑	☑	EDR Digital Archive
2017	☑	☑	Cole Information
2014	☑	☑	Cole Information
2010	☑	☑	Cole Information
2005	☑	☑	Cole Information
2000	☑	☑	Cole Information
1995	☑	☑	Cole Information
1992	☑	☑	Cole Information
1989	☑	☑	Polk's City Directory
1984	☑	☑	Polk's City Directory
1979	☑	☑	Hill's City Directory
1974	☑	☑	Hill's City Directory
1969	☑	☑	Hill's City Directory
1964	☑	☑	Hill's City Directory

FINDINGS

TARGET PROPERTY STREET

East Kennedy Street and South Converse Street
Spartanburg, SC 29306

Year	***CD Image***	***Source***
E KENNEDY ST		
2020	pg A1	EDR Digital Archive
2017	pg A3	Cole Information
2014	pg A5	Cole Information
2010	pg A7	Cole Information
2005	pg A9	Cole Information
2000	pg A11	Cole Information
1995	pg A13	Cole Information
1992	pg A15	Cole Information
1989	pg A19	Polk's City Directory
1989	pg A20	Polk's City Directory
1984	pg A22	Polk's City Directory
1984	pg A23	Polk's City Directory
1979	pg A25	Hill's City Directory
1974	pg A27	Hill's City Directory
1969	pg A29	Hill's City Directory
1969	pg A30	Hill's City Directory
1964	pg A32	Hill's City Directory
1964	pg A33	Hill's City Directory

FINDINGS

CROSS STREETS

Year	*CD Image*	*Source*
S CONVERSE ST		
2020	pg. A2	EDR Digital Archive
2017	pg. A4	Cole Information
2014	pg. A6	Cole Information
2010	pg. A8	Cole Information
2005	pg. A10	Cole Information
2000	pg. A12	Cole Information
1995	pg. A14	Cole Information
1992	pg. A17	Cole Information
1989	pg. A21	Polk's City Directory
1984	pg. A24	Polk's City Directory
1979	pg. A26	Hill's City Directory
1974	pg. A28	Hill's City Directory
1969	pg. A31	Hill's City Directory
1964	pg. A34	Hill's City Directory
1964	pg. A35	Hill's City Directory

City Directory Images

Target Street	Cross Street	Source
✓	-	EDR Digital Archive

E KENNEDY ST 2020

100	GOODYEAR AUTO SVC CTR
160	ELECTRIC CHARGING STATION
161	ASHLEY URIE
	ATCHISON ENTERPRISES
	BIG BROTHERS BIG SISTERS
165	SPANN REALTY CO
169	MEANS ARCHIE BARBER SHOP
220	SC WORKS UPSTATE
237	A ARRANGEMENT FLORIST
264	AUTO GLASS SVC
	JOSEPH SILL
279	CAROLINA'S FINEST-LEON EASLER
	MIRONER YEVGENY E MD
	SAKLA EMMANUEL S DO
	SMITH TINA DIANNE NP
327	CANNON ROOFING CO LLC
341	HOME BUILDERS ASSN
351	LAUNCH LLC
361	BEVERLY THOMASON
	SMITHWORKS FINE JEWELRY
371	BLAKELY J FRANK
	J FRANK BLAKELY CO
373	NU WAY RESTAURANT & LOUNGE
401	ALL SAINTS CHURCH
	BAEHR FEET
	ETV ENDOWMENT OF S C INC
	FARMER'S TABLE
	MIXED CO STYLING
	PALMETTO PALATE
	PETTY RICHARD & ASSOC
	SOLUTIONS UNLIMITED LLC
	SOUTH CAROLINA EDUCATIONAL
	TERRELL PHOTOGRAPHY
424	SPARTANBURG COUNTY FOUNDATION
435	CWS INSURANCE INC
450	PORTER CHIROPRACTIC CLINIC
	PORTER CHIROPRACTIC OFFICE
	PORTER PRINCESS C DC

Target Street	Cross Street	Source
-	✓	EDR Digital Archive

S CONVERSE ST 2020

189	NOON & HAMMETT LLC
195	KIDS OF THE MOVE
282	ANDRE TATE
	ARDIE TATE
	JAMILE TATE
	NAOMI TATE
288	HATTIE GLENN
	JAMES GLENN
	SIDNEY THOMAS
293	ANNIE FERGUSON
	ERNEST FERGUSON
	JASMINE FERGUSON
	JERICA FERGUSON
	JERRY KERNS

Target Street	Cross Street	Source
✓	-	Cole Information

E KENNEDY ST 2017

100	GOODYEAR AUTO SERVICE CENTER
161	ATCHISON TRANSPORTATION SERVICES
	BIG BROTHERS BIG SISTERS
165	CHARLES A SPANN REAL ESTATE
	SPANN REALTY CO
169	MEANS ARCHIE BARBER SHOP
235	CROCK POT
264	AUTO GLASS
279	CAROLINAS FINEST LEON EASIER ROOFIN
	HANDS ON PHYSICAL THERAPY
341	HOME BUILDERS ASSOCIATION
351	LAUNCH LLC
361	SMITHWORKS FINE JEWELRY
371	BLAKELY J FRANK CO
373	NU WAY RESTAURANT & LOUNGE
401	ALL SAINTS CHURCH
	BAEHR FEET
	ETV ENDOWMENT OF S C INC
	ETVENDOWMENT OF SC
	MIXED COMPANY STYLING
	RICHARD PETTY & ASSOCIATES
	SECOND GLANCE
	SECOND GLANCE CONSIGNMENT
	SOLUTIONS UNLIMITED
	SOUTH CAROLINA EDUCATIONAL COMMUNICA
	TERRELL PHOTOGRAPHY
	TERRELL, P
	THE FARMERS TABLE
410	FIRST PRESBYTERIAN CHURCH
424	SPARTANBURG COUNTY
	THE SPARTANBURG COUNTY FOUNDATION
435	CHASE
450	PORTER CHIROPRACTIC OFFICE

Target Street	Cross Street	Source
-	✓	Cole Information

S CONVERSE ST 2017

195	FLOYDS FINANCE
	REGIONAL FINANCE CORP
282	TATE, ANDRE L
284	CRUZ, ERIKA
288	GLEN, JAMES R
293	KERNS, JERRY A

Target Street	Cross Street	Source
✓	-	Cole Information

E KENNEDY ST 2014

100	GOODYEAR AUTO SERVICE CENTER
161	ATCHISON CHARTER SERVICE
	ATCHISON ENTERPRISES
	BIG BROTHERS BIG SISTERS
165	SPANN CHARLES A RL EST
	SPANN REALTY CO
167	JC STROBLE GLAUCOMA AWARENESS FOUNDA
169	MEANS ARCHIE BARBER SHOP
221	RENATOS ITALIAN RESTAURANT
235	CROCK POT
237	KENNEDY STREET FLORIST
264	AUTO GLASS SERVICE
279	CAROLINAS FINEST LEON EASIER ROOFIN
	HANDS ON PHYSICAL THERAPY
341	HOME BUILDERS ASSOCIATION OF SPARTAN
351	LAUNCH LLC
361	SMITHWORKS FINE JEWELRY
371	BLAKELY J FRANK CO ELEC CONTR
373	NU WAY RESTAURANT & LOUNGE
401	ALL SAINTS CHURCH
	ALL SAINTS CHURCH SPARTANBURG
	BAEHR FEET
	BARE FEET
	BEAR FEET
	ETV ENDOWMENT OF S C INC
	FARMERS TABLE THE
	MIXED COMPANY STYLING
	RICHARD PETTY & ASSOCIATES
	SECOND GLANCE
	SOUTH CAROLINA EDUCATIONAL COMMUNICA
	STUDIO B FOR PILATES & BARRE
	TERRELL PHOTOGRAPHY
	TERRELL, P
410	FIRST PRESBYTERIAN CHURCH
424	SPARTANBURG COUNTY FOUNDATION THE
435	CWS INSURANCE
450	PORTER CHIROPRACTIC OFFICE
	PORTER JOHN H JR DR

Target Street	Cross Street	Source
-	✓	Cole Information

S CONVERSE ST 2014

195	FLOYDS FINANCE
	REGIONAL FINANCE CORPORATION
281	HUGHES, ROLLAND J
282	TATE, ANDRE L
284	BYRD, WILLIE B
288	GLENN, HATTIE M
293	KERNS, JERRY A

Target Street	Cross Street	Source
✓	-	Cole Information

E KENNEDY ST 2010

100	GOODYEAR AUTO SVC CTR
161	BIG BROTHERS BIG SISTERS
165	SPANN REALTY CO
167	J C STROBE GLAUCOMA AWARENESS
169	ARCHIE MEANS BARBER SHOP
201	DAWKINS, JOE D
221	RENATOS ITALIAN RESTAURANT
237	KENNEDY STREET FLORIST
264	AUTO GLASS SVC
279	CAROLINAS FINESTLEON EASLER
	HAASIS JOHN C MD
341	HOME BUILDERS ASSN
351	LAUNCH LLC
361	SMITHWORKS FINE JEWELRY
371	J FRANK BLAKELY CO
373	NUWAY RESTAURANT & LOUNGE
379	PETERS CENTER
401	ALL SAINTS CHR OF SPARTANBURG
	BAEHR FEET
	CURVES
	ELIZABETHS ON MAIN
	ETV ENDOWMENT OF SC INC
	KINGS ROW
	MIXED CO STYLING
	NEEDLEPOINT & COMPLEMENTS
	PROFESSIONAL BANKERS CORP
	RICHARD PETTY & ASSOC
	SC EDUCATIONAL COMMUNICATIONS
	TERRELL PHOTOGRAPHY
410	FIRST PRESBYTERIAN CHURCH
424	SPARTANBURG COUNTY FOUNDATION
435	DIXON HUGHES
	DIXON HUGHES LLC

Target Street	Cross Street	Source
-	✓	Cole Information

S CONVERSE ST 2010

189	STRAVOLO & CO
	STRAVOLO & CO BUSINESS DEVMNT
195	FLOYDS FINANCE CO
	REGIONAL FINANCE CORP OF SC
281	HUGHES, ROBERT L
282	TATE, ANDRE L
284	BYRD, WILLIE B
288	GLENN, HATTIE M
293	KERNS, JERRY A

Target Street	Cross Street	Source
✓	-	Cole Information

E KENNEDY ST 2005

100	GOODYEAR AUTO SERVICE CENTERS
153	ESQUISITE TRENDS
165	SPANN REALTY CO
169	MEANS ARCHIE BARBER SHOP
209	BROCKMAN, EDWARD L
221	RENATOS INC
	RENATOS ITALIAN RESTAURANT
231	GERALDS HOLIDAY BAKING CENTER
237	BANGS HAIR & NAIL SALON
264	AUTO GLASS SERVICE
279	CAROLINAS CENTER FOR ADVANCED
	TOLLISON C DAVID PHD
327	CANNON ROOFING CO INC
341	HOME BUILDERS ASSOCIATION
351	CONVERSE & CO INC
361	REEVES PAINT CO
371	J FRANK BLAKELY CO
373	NU WAY RESTAURANT & LOUNGE
401	BALLET BARRE
	BETTY CHAMPION GIFTS
	ETV ENDOWMENT OF SOUTH CAROLINA INC
	KINGS ROW
	LANDART DESIGN GROUP INC
	LOVING CARE OF SC LLC
	MIXED CO
	PICKET FENCE
	TERRELL PHOTOGRAPHY
	THE LAND ART DESIGN GROUP INC
	THE LANDART DESIGN GROUP INC
410	STAFFMARK
435	CRISP HUGHES EVANS
	JOYNER JAMES F III CPA QPA CVA
450	PORTER CHIROPRACTIC CLINIC
	PORTER JOHN H

Target Street	Cross Street	Source
-	✓	Cole Information

S CONVERSE ST 2005

195	FLOYDS FINANCE CO
	HEALTHFORCE
	KIDS CAROUSEL DAY CARE CENTER
	REGIONAL FINANCE CORP OF SC
	SHIRLEY, EVELYN H
281	HUGHES, ROBERT L
282	TATE, ANDRE L
284	STOKELY, MARGOT J
288	GLENN, HATTIE M
293	BOBO, ANNIE R

Target Street	Cross Street	Source
✓	-	Cole Information

E KENNEDY ST 2000

100	GOODYEAR AUTO SERVICE CENTERS
165	SPANN REALTY CO
171	HI SHINE SHOE PARLOR
187	BLACK PAGES USA INCORPORATED
205	DAWKINS, RAYMOND
209	BROCKMAN, EDWARD L
221	RENATOS ITALIAN RESTAURANT
235	HABITAT HOME STORE
237	DEE PETTY CONSTRUCTION CO
	PAUL PETTY & SON
264	AUTO GLASS SERVICE
279	CAROLINAS CENTER FOR ADVANCED MANAGEMENT OF PAIN
	HASSIS JOHN C III MD
	MIRONER EUGENE MD
327	CANNON C L ROOFING
	CANNON ROOFING CO INCORPORATED
341	HOME BUILDERS ASSOCIATE OF GREATER SPARTANBURG
361	REEVES PAINT CO LLC
372	EVANS OFFICE SUPPLY INCORPORATED
	EVANS OFFICE SUPPLY INCORPORATED SERVICE DEPARTMENT
373	NU WAY
379	PETERS GEORGE
	PRESSURE POINT THE SHIATSU MESSAGE THERAPY
401	AS YOU LIKE IT MARKET CAFE
	CHESTNUT GALLERIES ANTIQUES & INTERIORS
	ETV ENDOWMENT OF S C INCORPORATED
	KELLY SERVICES
	KINGS ROW
	MIXED COMPANY STYLING
	RSN PROMOTIONALS
	S C EDUCATIONAL COMMUNICATIONS INCORPORATED
	WILD BIRDS UNLIMITED
410	ADVANTAGE TEMP
	STAFFMARK INCORPORATED
431	HARDEES RESTAURANT
435	CRISP HUGHES EVANS LLP
	FIELDS RONALD M JR CPA
	JOYNER JAMES F III
	JOYNER, JAMES F
440	ASHLEY BB JR INS
	BATES T VICTOR INS
	BURNETTE ROBERT W INS
	CORRELL INSURANCE GROUP INS
	LUTZ ROBERT
	YAGER DONALD A INS
450	PORTER JOHN H JR DR
465	ATLAS PERSONNEL INCORPORATED
	BRIDGEMAN THELMA H
	TALENT TEMPORARIES INCORPORATED
	WOFFORD KIMBRELL & ASSOCIATES

Target Street	Cross Street	Source
-	✓	Cole Information

S CONVERSE ST 2000

189	NEW DAY CLUBHOUSE
195	KIDS CAROUSEL DAY CARE CENTER
260	OCCUPANT UNKNOWN,
281	HUGHES, ROSA L
284	STOKELY, BOBBY E
293	BOBO, LEONA

Target Street	Cross Street	Source
✓	-	Cole Information

E KENNEDY ST 1995

100	GOODYEAR AUTO SVC CTR
165	SPANN REALTY CO
	SPANN, CHARLES A
167	CREATIVE STYLING SALON
171	ESQUIRE TAILOR & ALTERATION
221	RENATOS ITALIAN RESTAURANT
231	DEN OF ANTIQUITY
235	ALL N ONE STYLING SALON
237	DEE PETTY CONSTRUCTION CO
	PAUL PETTY & SON
264	AUTO GLASS SVC
279	IVEY, DAVID R
341	HOME BUILDERS ASSOC OF SPRTNBG
351	TONEY, AUDY E
361	DEVOE PAINT
371	J FRANK BLAKELY CO
372	EVANS OFC SUPL INC SVC DEPT
	EVANS OFFICE SUPPLY INC
373	NU WAY RESTAURANT & LOUNGE
401	AS YOU LIKE IT INC
	DESIGN SOUTH INTERIORS
	KELLY TEMPORARY SVC
	L H FIELD SALON
	LITTLE ME CHILDRENS SPECIALTY
	MIXED CO STYLING
	NOE GERALD P A I A OFFICE
	POOLE C B JEWELERS
	POSSIBILITIES
	ROEBUCK GREENHOUSES
	WILD BIRDS UNLIMITED
410	ADVANTAGE MECHANICAL SVC
	ADVANTAGE TEMPORARIES
424	BELMONT FRANCIS N DR DENTIST
431	HARDEES
435	BY GONE TREASURES
	WILLIAM W STARNES FLORIST
440	BATES, T V
	BROWN, GREGORY C
	BURNETTE, ROBERT
	CORRELL INSURANCE GROUP
	HUNT, HAROLD T SR
	LUTZ, ROBERT
450	PORTER CHIROPRACTIC OFFICE
	PORTER, JOHN
465	ATLAS PERSONNEL INC
	KLEEN INC
	TALENT TEMPORARIES INC

Target Street	Cross Street	Source
-	✓	Cole Information

S CONVERSE ST 1995

189	NEW DAY CLUBHOUSE
195	KIDS CAROUSEL DAY CARE CTR
260	TATE, CHARLES
281	HUGHES, CHARLES E
282	TATE, ANDRE
290	JONES, ANITA
293	BOBO, CHARLES E

Target Street	Cross Street	Source
✓	-	Cole Information

E KENNEDY ST 1992

161	ATCHISON CHARTER SVC
	ATCHISON TRANSPTN SVC
	YELLOW-DELUXE CAB CO
165	SPANN CHARLES A REAL ESTATE
	SPANN REALTY CO
169	MEANS ARCHIE BARBER SHOP
171	ESQUIRE TAILOR & ALTERATION SHOP
221	MURPHY'S INC
231	ALTERNATIVE THE
235	ALL-N-ONE STYLING SALON
	CREATIVE STYLING SALOON
237	B & D PROPERTIES
	PAUL PETTY & SON
264	AUTO GLASS SERVICE
279	KENNEDY ST CHEVRON
	KENNEDY STREET FLRST
327	CANNON C L ROOFING
	CANNON CHRIS HOME INSPECTIONS
	CANNON ROOFING CO
341	BELCHER LINDA OFC
	HOME BUILDERS ASSOC OF GREATER
351	TONEY, AUDY E
361	DEVOE PAINT
371	BLAKELY J FRANK CO ELEC CONTR
372	EVANS OFC SUPL INC
	EVANS OFC SUPL INC SVC DEPT
373	NU-WAY
379	HAIR REVIVALIST BEAUTY SALON
401	AS YOU LIKE IT INC
	C B POOLE JEWELERS
	DESIGN SOUTH INTS
	LONDON LOCKS
	MARKET PL GALLERY THE
	POOLE C B JEWELERS
	ROEBUCK GREENHOUSES
410	STARNES WM W FLORIST
424	BELMONT ENTERPRISES
	BELMONT FRANCIS N DR DENTIST
431	HARDEE'S RESTRNT #1
440	BATES T VICTOR INS
	BROWN GREGORY C INS
	BROWN, GREGORY C
	BURNETTE ROBT W INS
	CORRELL ALBERT T
	CORRELL BENJAMIN H
	CORRELL INSURANCE GROUP INS
	HUNT HAROLD T INS
	LUTZ ROBERT
450	PORTER CHIROPRACTIC OFFICE
	PORTER JOHN H JR DR

Target Street	Cross Street	Source
✓	-	Cole Information

E KENNEDY ST 1992 (Cont'd)

465 ATLAS PERSONNEL INC
BRIDGEMAN THELMA H OFFICE
KLEEN INC
TALENT TEMPORARIES

Target Street	Cross Street	Source
-	✓	Cole Information

S CONVERSE ST 1992

179	SCOTT, A E
187	COUNCIL ON AGING INC
189	NEW DAY CLUBHOUSE
	SPARTANBURG HOUSING SERVICES
195	KID'S CAROUSEL DAY CARE CENTER
281	HUGHES, CHARLES E
290	GOODMAN, VIRGIL M
294	WHEELER, VERNON
296	COLVIN, JAMES C
299	FOSTER, FARROW B
300	MAHAFFEY, CARL B
	PEACE, L
307	KNUCKLES, NANCY
322	RIGBY, AMEILLE
330	WILKINS, EVELYN
335	KNUCKLES, PIERCE
337	DAWKINS, TERESA L
362	HUNNIECUTT, OPHEILA
	TILLOTSON, LOUISE
376	MCCRAVY, REO
393	PORTER, BESSIE
395	SMITH, MARIE
396	THOMAS, ELOISE
400	MILLER, CHERYL
409	YOUNG, CAROLYN P
454	PITTS, MYRTLE R
	WILSON, WILLIAM
458	WILLIAMS, EUGENE
460	ALEXANDER, FRED
464	DUFFIE, EDITH W
489	MCWHIRTER, ADDIE B
500	REEDER, SARAH E
505	WHEELER, MAGGIE B
513	REEDER, GRACE D
521	POWERS, ETTA
526	GIBSON, BENNIE L
527	FERGUSON, TEE
533	BELL, P
580	RUCKER, SADIE
591	RADFORD, DOUGLAS H
593	LITTLEJOHN, HERBERT L
601	RICE, OTHA
604	CARPENTER, LILLIE R
610	WOMMACK, PAUL L
620	FOSTER, LOUIS D
639	STYLES, JOHN P
641	BELL, JESSIE
642	AIKEN, MARION
643	TANNER, RONALD
645	ANDREWS, GEORGE F

Target Street	Cross Street	Source
-	✓	Cole Information

S CONVERSE ST 1992 (Cont'd)

648	LONG, GEORGE
650	NICHOLS, ROSA L
	ROBERSON, WILLIAM
667	HENDERSON, LEROY
669	MORRISON, M
	WILKINS, LUTHER F JR
680	BOBO, CASTOR E
683	HUNTER, DOROTHY D
	IRBY, MARIAN K
700	CORNERSTONE BAPTIST CHURCH
	SEARS B T SR REV OFC
713	LEWIS, LEOLA
715	PETERKIN, NATHAN
3211	NASH, MANDIA L
6051	YOUNG, EUGENE

Target Street	Cross Street	Source
✓	-	Polk's City Directory

E KENNEDY ST 1989

KENNEDY ST EAST –FROM 171 S CHURCH EAST 2 SOUTH OF E MAIN

ZIP CODE 29301
100 Goodyear Service Stores tire dlrs
582-7227
105 Vacant
107 Vacant
125 Vacant
130 Vacant
NFK SOU CROSSES
153 Head Of Class Hair Salon 582-2118
Vacant
155 North Carolina Mutual Life Insurance
Co 583-5619
159 Yellow Deluxe Cab (Conference Rm)
LIBERTY INTERSECTS
161 Yellow Deluxe Cab 582-1286
Atchison Charter Service buses
582-1289

Target Street	Cross Street	Source
✓	-	Polk's City Directory

E KENNEDY ST 1989

163 Roland's Beauty & Barber Supply
582-2080
165 Spann Realty Co 585-0582
167 Three C's The beauty shop 585-4369
169 Means Archie Barber Shop 583-9091
171 Esquire Tailor & Alteration Shop
582-3019
188 Vacant
CONVERSE INTERSECTS
221 Vacant

Target Street	Cross Street	Source
-	✓	Polk's City Directory

S CONVERSE ST 1989

27

CONVERSE ST SOUTH –FROM 207 E MAIN SOUTH 1 WEST OF S LIBERTY

ZIP CODE 29301
KENNEDY INTERSECTS
187 Spartanburg Council On Aging
596-3910
Hill Ruth B Library
189 Vacant
195 Brodie Insurance Agency Inc 585-2476

17

HENRY INTERSECTS
ELFORD TER INTERSECTS
WEST'S GROVE BEGINS
281 Hughes Robt Lee
290 Goodman Virgil M 583-0133
293★Williams Willie A 583-3113

Target Street	Cross Street	Source
✓	-	Polk's City Directory

E KENNEDY ST 1984

2

KENNEDY ST EAST —FROM 171 S CHURCH EAST 2 SOUTH OF E MAIN

ZIP CODE 29301

100 Goodyear Service Stores tire dlrs 582-7227

105 Vacant

125 Marvin's Garage auto repr 583-5887

130 Garrett & Son Mechanical Contr plmb contrs 583-6705

Trudy's Of Spartanburg antiques 582-2193

NFK SOU CROSSES

141 M & R Wrecker Service 583-4622

155 North Carolina Mutual Life Ins Co 583-5619

159 Vacant

LIBERTY INTERSECTS

161 Yellow Deluxe Cab 582-1289

Atchison Charter Serv 582-1289

163 Jones Electronics radio & tv serv 582-0482

165 Spann Realty Co

167 Jayco Beauty & Barber Supply whol 583-0773

169 Means Archie Barber Shop 583-9091

171 Esquire Tailor & Alteration Shop 582-3019

Target Street	Cross Street	Source
✓	-	Polk's City Directory

E KENNEDY ST 1984

110

188 Calhoun Julian Claims Service Inc ins
adjs 582-1207
CONVERSE INTERSECTS
221 Le Bistro restr 583-5775

Target Street	Cross Street	Source
-	✓	Polk's City Directory

S CONVERSE ST 1984

27

CONVERSE ST SOUTH —FROM 207 E MAIN SOUTH 1 WEST OF S LIBERTY

ZIP CODE 29301
KENNEDY INTERSECTS
189 City Housing & Rehabilitation 596-3560
City Housing Servs Div 596-3560
195 Brodie Insurance Agency Inc 585-2476
197 Brodie Real Estate Agency Inc
583-4287

17

HENRY INTERSECTS
ELFORD TER INTERSECTS
WEST'S GROVE BEGINS
281★Hughes Robt Lee ◎
293 Vacant

Target Street	Cross Street	Source
✓	-	Hill's City Directory

E KENNEDY ST 1979

KENNEDY ST EAST —FROM 171 S CHURCH EAST 2 SOUTH OF E MAIN

ZIP CODE 29301

100 Goodyear Service Stores tire dlrs 582-7227

105 Pickens Roofing & Sheet Metals Inc contrs 582-3485

125 Hall Frank Recapping

SOUTHERN RY CROSSES

130 Garrett & Son Mechanical Contractor htg 583-6705

140 Browing R B Barber Shop

141 M & R Wrecker Service 583-4622

LIBERTY INTERSECTS

154 De Luxe Cab Transfer & Baggage Co Inc 582-1286

161 Vacant

170 Osborne Battery Service 582-8521

188 Calhoun Julian Claims Service Inc ins adjs 582-1207

Ladd Geo F bkpg serv 582-1207

CONVERSE INTERSECTS

221 Eleventh Hour The Inc restr 582-9330

Target Street	Cross Street	Source
-	✓	Hill's City Directory

S CONVERSE ST 1979

27

CONVERSE ST SOUTH —FROM 207 E
MAIN SOUTH 1 WEST OF S
LIBERTY

ZIP CODE 29301
KENNEDY INTERSECTS
189 City Urban Renewal Prject 585-2211
195 Brodie Insurance Agency Inc 585-2476

17

HENRY INTERSECTS
ELFORD TER INTERSECTS
WEST'S GROVE BEGINS
294a Vacant
294b★Rice W B Mrs 585-0429
294c★Stone Paul R 583-3400

Target Street	Cross Street	Source
✓	-	Hill's City Directory

E KENNEDY ST 1974

E KENNEDY ST—Contd

100 Goodyear Service Stores tire dlrs 582-7227

105 Pickens Roofing & Sheet Metals Inc contrs 582-3485

125 Hall Frank Recapping

SOUTHERN RY CROSSES

130 Garrett & Son plmb contrs 583-6705

140 Vacant

141 M & R Wrecker Service 583-4622

154 Vacant

LIBERTY INTERSECTS

158 Spartanburg City Cab Co 585-9395

160 Vacant

161 Kar Kare 582-4211

162 Simple Simon Inc seafood retail 585-6115

170 Osborne Battery Service 582-8521

PAGE BEGINS

184 Hankinson Julian E ins 585-1266

188 Calhoun Julian Claims Service ins adjs 582-1207

Ladd Geo F acct 582-1207

CONVERSE INTERSECTS

221 Lobster House restr 585-7962

Target Street	Cross Street	Source
-	✓	Hill's City Directory

S CONVERSE ST 1974

27

CONVERSE ST SOUTH —FROM 207 E MAIN SOUTH 1 WEST OF S LIBERTY

ZIP CODE 29301
KENNEDY INTERSECTS
189 Ballenger Clarence E ◎ 582-6189
★Walker Graham
Cassell Effie B Mrs 582-5791
195 Brodie Insurance Agency Inc 585-2476
197 Britt Clary Co food brokers
207 Blackwell Grady ◎ 585-1396

17

HENRY INTERSECTS
ELFORD TER INTERSECTS
230 Gibson Charles 585-6118
236 Stinson Josephine Y Mrs
WEST'S GROVE BEGINS
242 Cunningham Linward ◎ 583-9301
248★Dawkins James E 582-4722
249 Davis Lula M ◎ 583-6623
252★Brown Emma J Mrs 582-3615
257★La Master Theo
Apartments
4★Gory Harry
5 Gregory James A
6★Ryder Jerry M
261 Tinsley Jerome ◎ 583-0613
264 Bates Otis ◎
265 Linder Thos W 583-7851
268 Vacant
273 Means Johnnie ◎
274★Glenn Julie W Mrs
279 Vacant
285 Thorpe Lura W Mrs ◎ 583-0283
Apartments
1 Traxler Kenneth
2 Thornton Thos
3 Elder John E
4 Nelson Loraine
288 No Return
290 Cooke Kathleen R Mrs 583-8130
293 Whisenant Augusta D Mrs ◎ 582-2849

Target Street	Cross Street	Source
✓	-	Hill's City Directory

E KENNEDY ST 1969

27

KENNEDY ST EAST -FROM 171 S CHURCH
EAST 2 SOUTH OF E MAIN

---ZIP CODE 29301
100 GOODYEAR SERVICE STORES TIRE
OLRS 582-7227
105 PICKENS ROOFING & SHEET METALS
INC CONTRS 582-3485
111 VACANT
125 HALL FRANK TIRE SERVICE INC
585-4353
---SOUTHERN RY CROSSES
130 GARRETT & SON PLMB CONTRS
583-6705
140 SOUTHERN OIL STORES INS GAS
STA 582-9523
SOUTHERN OIL STORES INC (DIST
OFC) 582-9523
141 BERSAGLIA MINDO W LIQUORS
583-4792
153 HALL FRANK TIRE SERVICE DEPT
154 PIEDMONT LAUNDRY & CLEANERS
INC 582-5616
---LIBERTY INTERSECTS
159 PYE'S PHILLIPS '66' SERVICE
583-0700
160 SPARTANBURG FISH & OYSTER CO
585-6115
161 VACANT
162 SIMPLE SIMON INC SEAFOOD
RETAIL 585-6115
170 OSBORNE BATTERY SERVICE
582-8521
---PAGE BEGINS
184 VACANT

Target Street	Cross Street	Source
✓	-	Hill's City Directory

E KENNEDY ST 1969

KENNEDY ST EAST—Contd

188 CALHOUN JULIAN CLAIMS SERVICE
INS ADJS 582-1207

---CONVERSE INTERSECTS

221 LOBSTER HOUSE RESTR 585-7962

Target Street	Cross Street	Source
-	✓	Hill's City Directory

S CONVERSE ST 1969

27

CONVERSE ST SOUTH -FROM 207 E MAIN
SOUTH 1 WEST OF S LIBERTY

---ZIP CODE 29301
---KENNEDY INTERSECTS
189 BALLENGER CLARENCE E ●
582-6189
CASEY VERA MRS 582-7791
190 JACKSON THELMA M MRS 582-4859
195 VACANT
196 SMITH MYRA C MRS ● 582-4625
197 HUGHES MYRTLE A MRS 583-9410
202 WOOD TWEET O MRS ● 582-2784
206 HARLEY'S ANTIQUES
207 BLACKWELL GRADY ● 585-1396

17

---HENRY INTERSECTS
---ELFORD TER INTERSECTS
230 CANNON JEAN V ● 583-4053
236 WHITLER EVERETT
---WEST'S GROVE BEGINS
242 KENNEDY JAMES B 582-3428
248 BLUME MARY T MRS ● 582-3537
249 WHITE CLYDE G MRS ● 582-1368
252 POWELL BLONDELL 583-8605
PHILLIPS NAOMI T MRS 582-7048
257 KOHN CARL E 583-3242
WHITE W RAY 582-2581
258 CHARLES AMANDA S MRS
259 BARRETT LOUISE MRS 585-5496
261 BLUME JOHN W 585-8798
264 GLENN ALLIE L MRS 585-0629
265 LINDER RUTH MRS 583-7851
268 RIGBY LEILA B MRS ● 583-7594
273 GREGORY D CLYDE REV 582-7452
274 DUGGINS JAMES C
279 TRIPP ROBT P 583-5788
285 THORPE JIM ● 583-0283
APARTMENTS
1 VACANT
2 THORNTON GEO
3 SLAWSON ROBERTA
4 VACANT
288 SIMUEL WM
290 BLACKWELL BERTIE J 585-3050
293 WHISENANT AUGUSTA D MRS ●
582-2849

Target Street	Cross Street	Source
✓	-	Hill's City Directory

E KENNEDY ST 1964

27

KENNEDY ST EAST -FROM 171 S
CHURCH EAST 2 SOUTH OF E MAIN

100 GOODYEAR SERVICE STORE TIRE
DLRS 582-7227
105 PICKENS RDOFING & SHEET METAL
WORKS 582-3485
111 VACANT
125 HALL FRANK TIRE SERVICE
585-4353
---SOUTHERN RY CROSSES
130 GARRETT & SON PLM8 CONTRS
583-6705

Target Street	Cross Street	Source
✓	-	Hill's City Directory

E KENNEDY ST 1964

140 SOUTHERN OIL STORES INC GAS
STA 582-9523
SOUTHERN OIL STORES INC (DIST
OFC) 582-9523
141 BERSAGLIA MINDO LIQUDRS
583-4792
153 HALL FRANK TIRE SERVICE AUTO
REPRS
153½ VACANT
154 PIEDMONT LAUNDRY & CLEANERS
INC 582-5616
---LIBERTY INTERSECTS
159 PYE'S PHILLIPS '66' SERVICE
583-0700
160 KENNEDY STREET CURB MARKET
583-9104
161 MADISON DOLLY BAKERY (8R)
170 OSBORNE BATTERY SERVICE
582-8521
---PAGE BEGINS
175 INLAND DIVING SERVICE (STGE)
184 COX SINCLAIR SERVICE 582-9640
188 CALHOUN JULIAN CLAIMS SERVICE
INS ADJS 582-1207
217 MURRAY'S SINCLAIR SERVICE
STATION 582-9306
---CONVERSE INTERSECTS
221 VACANT

Target Street	Cross Street	Source
-	✓	Hill's City Directory

S CONVERSE ST 1964

27

CONVERSE ST SOUTH -FROM 207 E
MAIN SOUTH 1 WEST OF S LIBERTY

---KENNEDY INTERSECTS
189 BALLENGER CLARENCE E •
582-6189
COLEMAN DORIS MRS 582-0494
HATCHETT HELEN 583-6701
190 JACKSON THELMA M MRS 583-6193
195 SMITH ILA M • 583-4155
196 SMITH MYRA C MRS • 582-4625
197 HUGHES MURRELL A MRS 583-6610
202 WOOD JOHN A • 582-2784
206 PARKS MARIE W MRS • 582-7821
207 BLACKWELL GRADY • 585-1396

17

---HENRY INTERSECTS
214 IDEAL MARKET & GROCERY
582-9217
220 VACANT
---ELFORD TER INTERSECTS
230 VACANT
236 JUDY CARRIE N MRS • 583-2233
---WEST'S GROVE BEGINS
242 KENNEDY JAMES B 582-3428
248 BLUME MARY T MRS 582-3537
249 WHITE ALBERT B • 582-1368
252 BROCK ANNIE A MRS 585-2856
PHILLIPS NAOMI T MRS 582-7048
257 DENNIS CLARENCE A 582-0675
KOHN CARL E 583-3242
WHITE W RAY 582-2581
258 VACANT
259 COOPER RUDOLPH G
261 BLUME JOHN W
264 GRAU CORA L MRS 585-5248
265 DEMSKI JAMES W 583-3314
268 RIGBY LEILA B MRS • 583-8594
273 GREGORY D CLYDE REV 582-7452
274 VACANT
279 TRIPP HERBERT A 583-5788
---DALLAS PL ENDS
285 APARTMENTS
1 THORPE JIM • 583-5179
2 BROCK GENE H

Target Street	Cross Street	Source
-	✓	Hill's City Directory

S CONVERSE ST 1964

3 MC GRAW JAMES E 582-5804
4 LYONS GEO W
288 VACANT
290 BLACKWELL BERTIE J 585-3050
293 WHISENANT AUGUSTA L MRS ●
582-2849

Appendix I
Historic Topographic Maps

East Kennedy Street and South Converse Street

East Kennedy Street and South Converse Street

Spartanburg, SC 29306

Inquiry Number: 7625163.4

April 16, 2024

EDR Historical Topo Map Report

with QuadMatch™

6 Armstrong Road, 4th floor
Shelton, CT 06484
Toll Free: 800.352.0050
www.edrnet.com

EDR Historical Topo Map Report

04/16/24

Site Name:	Client Name:
East Kennedy Street and Soutl	Bunnell-Lammons Engineering
East Kennedy Street and Soutl	6004 Ponders Court
Spartanburg, SC 29306	Greenville, SC 29615
EDR Inquiry # 7625163.4	Contact: Trent Cheyney

EDR Topographic Map Library has been searched by EDR and maps covering the target property location as provided by Bunnell-Lammons Engineering were identified for the years listed below. EDR's Historical Topo Map Report is designed to assist professionals in evaluating potential liability on a target property resulting from past activities. EDRs Historical Topo Map Report includes a search of a collection of public and private color historical topographic maps, dating back to the late 1800s.

Search Results:		*Coordinates:*	
P.O.#	P24-0656	**Latitude:**	34.948629 34° 56' 55" North
Project:	P24-0656	**Longitude:**	-81.927622 -81° 55' 39" West
		UTM Zone:	Zone 17 North
		UTM X Meters:	415298.81
		UTM Y Meters:	3867739.03
		Elevation:	804.74' above sea level

Maps Provided:

2020
2017
2014
1983
1975
1949
1947

Disclaimer - Copyright and Trademark Notice

This Report contains certain information obtained from a variety of public and other sources reasonably available to Environmental Data Resources, LLC. It cannot be concluded from this Report that coverage information for the target and surrounding properties does not exist from other sources. This Report is provided on an "AS IS", "AS AVAILABLE" basis. NO WARRANTY EXPRESS OR IMPLIED IS MADE WHATSOEVER IN CONNECTION WITH THIS REPORT. ENVIRONMENTAL DATA RESOURCES, LLC AND ITS SUBSIDIARIES, AFFILIATES AND THIRD PARTY SUPPLIERS DISCLAIM ALL WARRANTIES, OF ANY KIND OR NATURE, EXPRESS OR IMPLIED, ARISING OUT OF OR RELATED TO THIS REPORT OR ANY OF THE DATA AND INFORMATION PROVIDED IN THIS REPORT, INCLUDING WITHOUT LIMITATION, ANY WARRANTIES REGARDING ACCURACY, QUALITY, CORRECTNESS, COMPLETENESS, COMPREHENSIVENESS, SUITABILITY, MERCHANTABILITY, FITNESS FOR A PARTICULAR PURPOSE, TITLE, NON-INFRINGEMENT, MISAPPROPRIATION, OR OTHERWISE. ALL RISK IS ASSUMED BY THE USER. IN NO EVENT SHALL ENVIRONMENTAL DATA RESOURCES, LLC OR ITS SUBSIDIARIES, AFFILIATES OR THIRD PARTY SUPPLIERS BE LIABLE TO ANYONE FOR ANY DIRECT, INCIDENTAL, INDIRECT, SPECIAL, CONSEQUENTIAL OR OTHER DAMAGES OF ANY TYPE OR KIND (INCLUDING BUT NOT LIMITED TO LOSS OF PROFITS, LOSS OF USE, OR LOSS OF DATA), ARISING OUT OF OR IN ANY WAY CONNECTED WITH THIS REPORT OR ANY OF THE DATA AND INFORMATION PROVIDED IN THIS REPORT. Any analyses, estimates, ratings, environmental risk levels, or risk codes provided in this Report are provided for illustrative purposes only, and are not intended to provide, nor should they be interpreted as providing any facts regarding, or prediction or forecast of, any environmental risk for any property. Only an assessment performed by a qualified environmental professional can provide findings, opinions or conclusions regarding the environmental risk or conditions in, on or at any property.

Copyright 2024 by Environmental Data Resources, Inc. All rights reserved. Reproduction in any media or format, in whole or in part, of any report or map of Environmental Data Resources, Inc., or its affiliates, is prohibited without prior written permission.

EDR and its logos (including Sanborn and Sanborn Map) are trademarks of Environmental Data Resources, LLC or its affiliates. All other trademarks used herein are the property of their respective owners.

Topo Sheet Key

This EDR Topo Map Report is based upon the following USGS topographic map sheets.

2020 Source Sheets

Spartanburg
2020
7.5-minute, 24000

2017 Source Sheets

Spartanburg
2017
7.5-minute, 24000

2014 Source Sheets

Spartanburg
2014
7.5-minute, 24000

1983 Source Sheets

Spartanburg
1983
7.5-minute, 24000
Aerial Photo Revised 1976

Topo Sheet Key

This EDR Topo Map Report is based upon the following USGS topographic map sheets.

1975 Source Sheets

Spartanburg
1975
7.5-minute, 24000
Aerial Photo Revised 1975

1949 Source Sheets

Spartanburg
1949
7.5-minute, 24000
Aerial Photo Revised 1944

1947 Source Sheets



SPARTANBURG
1947
15-minute, 50000

Historical Topo Map

2020

This report includes information from the following map sheet(s).

0 Miles 0.25 0.5 1 1.5

NW N NE
W E
SW S SE

TP, Spartanburg, 2020, 7.5-minute

SITE NAME: East Kennedy Street and South Converse
ADDRESS: East Kennedy Street and South Converse
Spartanburg, SC 29306
CLIENT: Bunnell-Lammons Engineering

N

Historical Topo Map

2017

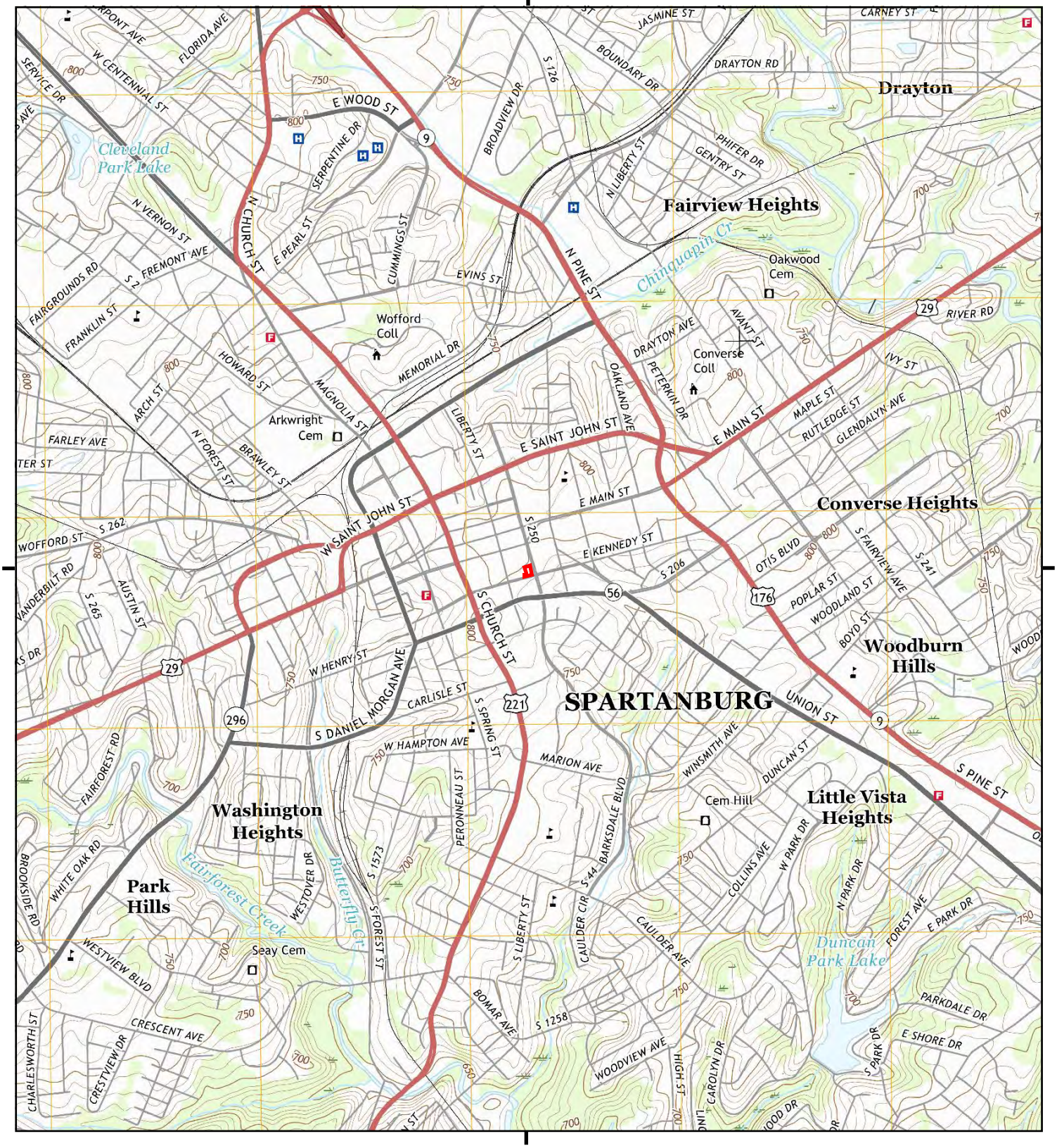

This report includes information from the following map sheet(s).

0 Miles 0.25 0.5 1 1.5

NW N NE
W E
SW S SE

TP, Spartanburg, 2017, 7.5-minute

SITE NAME: East Kennedy Street and South Converse
ADDRESS: East Kennedy Street and South Converse
Spartanburg, SC 29306
CLIENT: Bunnell-Lammons Engineering

N

Historical Topo Map

2014

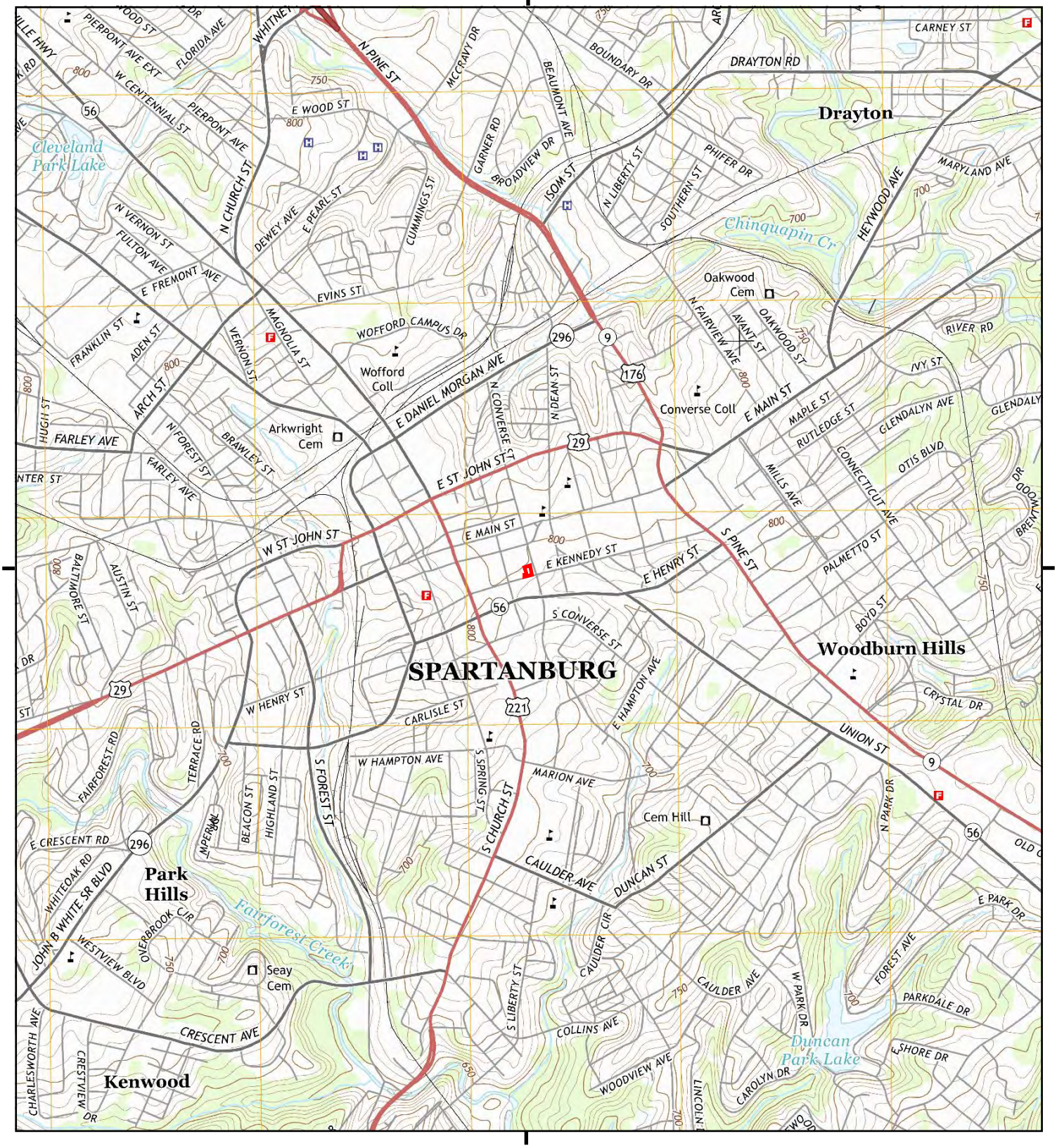

This report includes information from the following map sheet(s).

0 Miles 0.25 0.5 1 1.5

NW N NE
W E
SW S SE

TP, Spartanburg, 2014, 7.5-minute

SITE NAME: East Kennedy Street and South Converse
ADDRESS: East Kennedy Street and South Converse
Spartanburg, SC 29306
CLIENT: Bunnell-Lammons Engineering

N

Historical Topo Map

1983

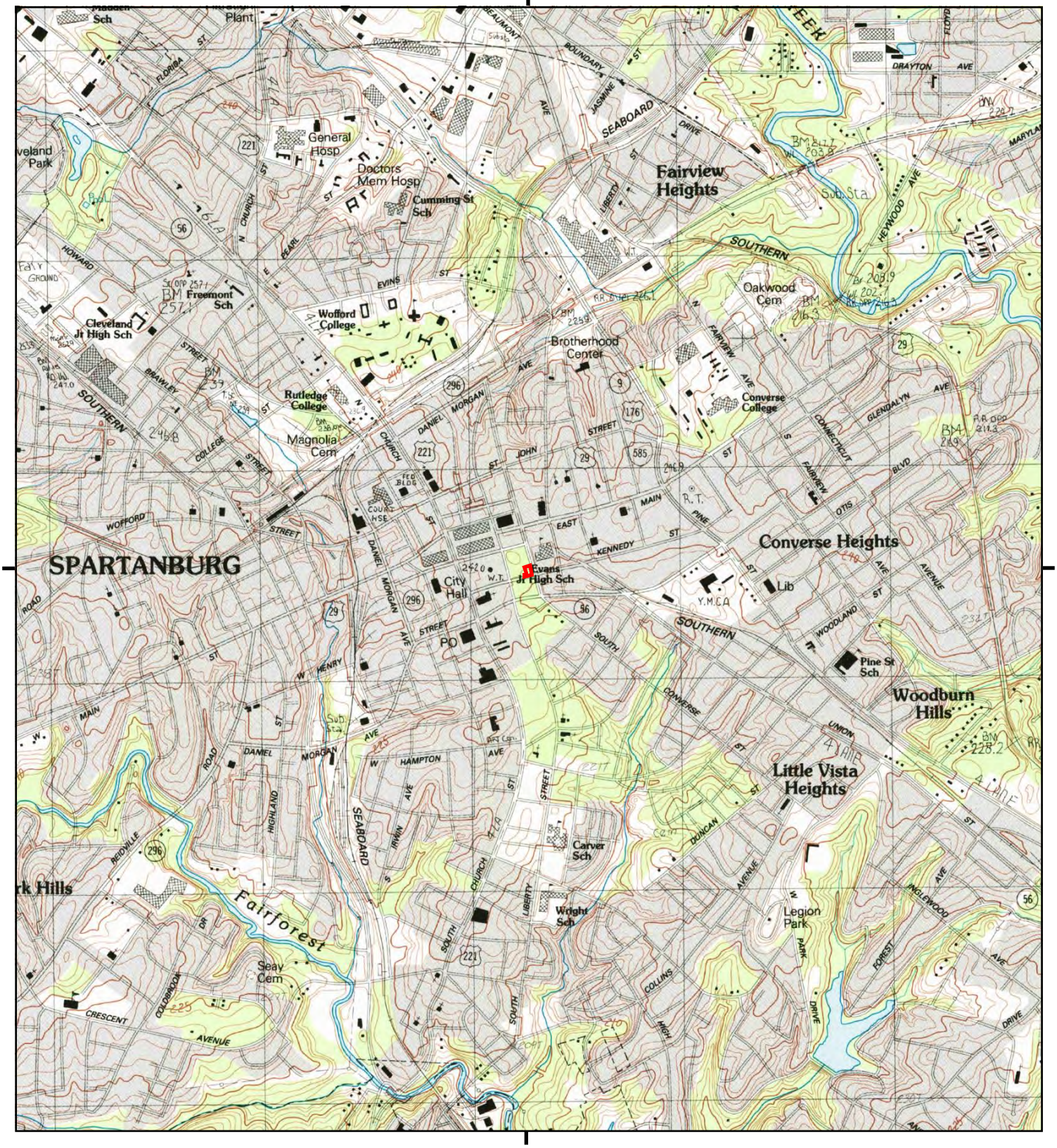

This report includes information from the following map sheet(s).

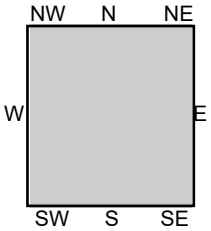

TP, Spartanburg, 1983, 7.5-minute

SITE NAME: East Kennedy Street and South Converse
ADDRESS: East Kennedy Street and South Converse
Spartanburg, SC 29306
CLIENT: Bunnell-Lammons Engineering

N

Historical Topo Map

1975

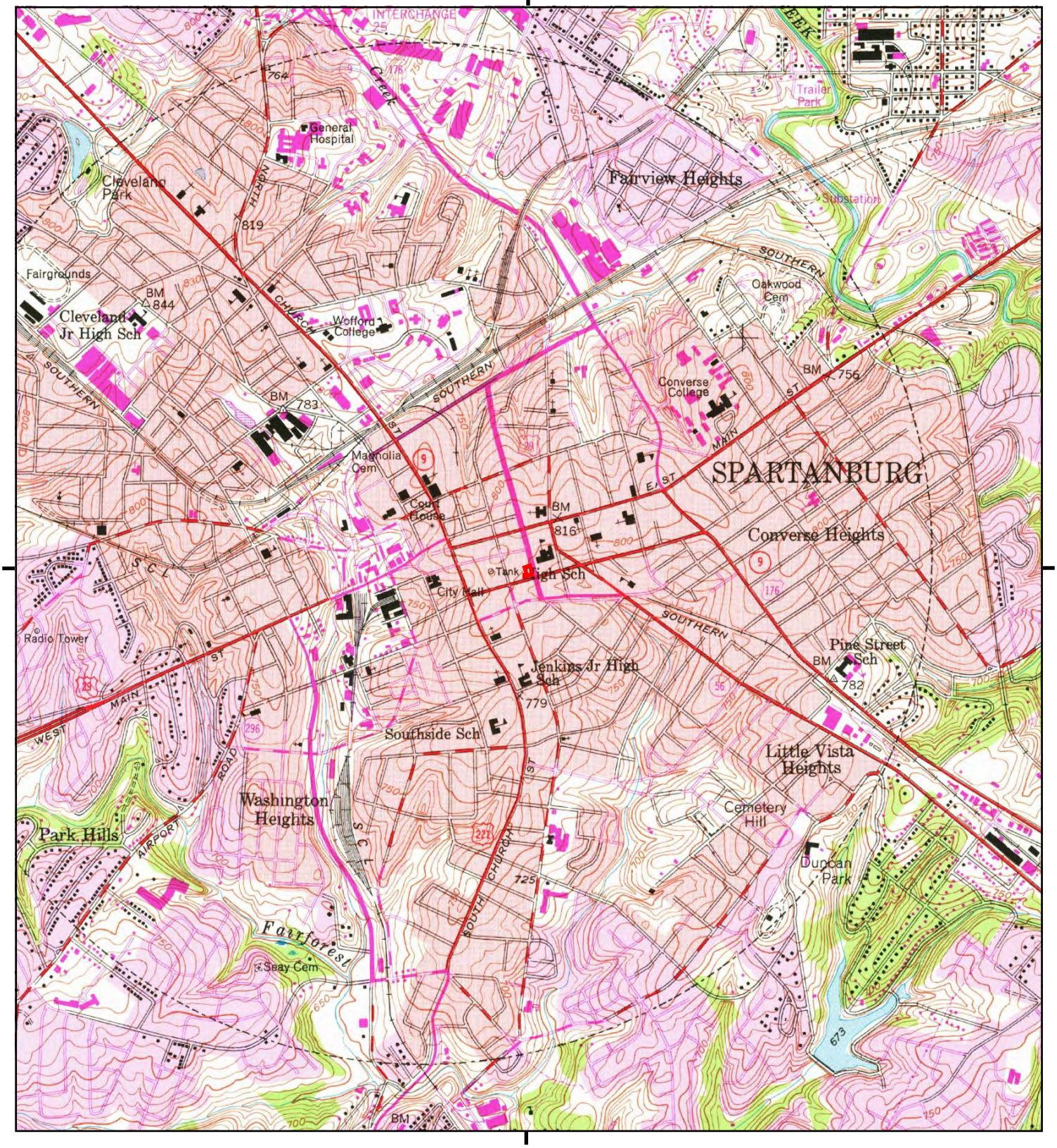

This report includes information from the following map sheet(s).

0 Miles 0.25 0.5 1 1.5

NW N NE
W E
SW S SE

TP, Spartanburg, 1975, 7.5-minute

SITE NAME: East Kennedy Street and South Converse
ADDRESS: East Kennedy Street and South Converse
Spartanburg, SC 29306
CLIENT: Bunnell-Lammons Engineering

N

Historical Topo Map

1949

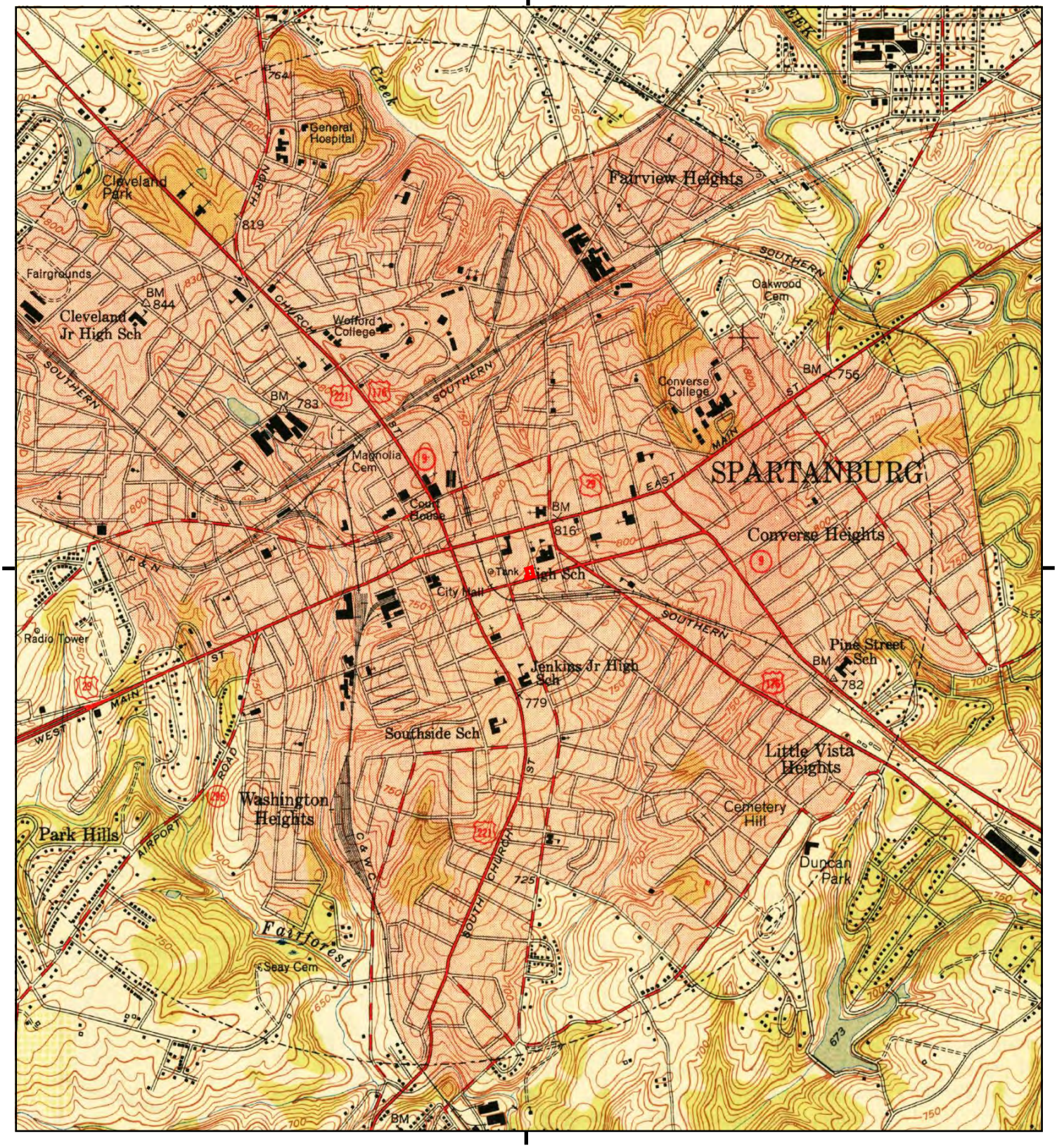

This report includes information from the following map sheet(s).

0 Miles 0.25 0.5 1 1.5

NW N NE
W E
SW S SE

TP, Spartanburg, 1949, 7.5-minute

SITE NAME: East Kennedy Street and South Converse
ADDRESS: East Kennedy Street and South Converse
Spartanburg, SC 29306
CLIENT: Bunnell-Lammons Engineering

N

Historical Topo Map

1947

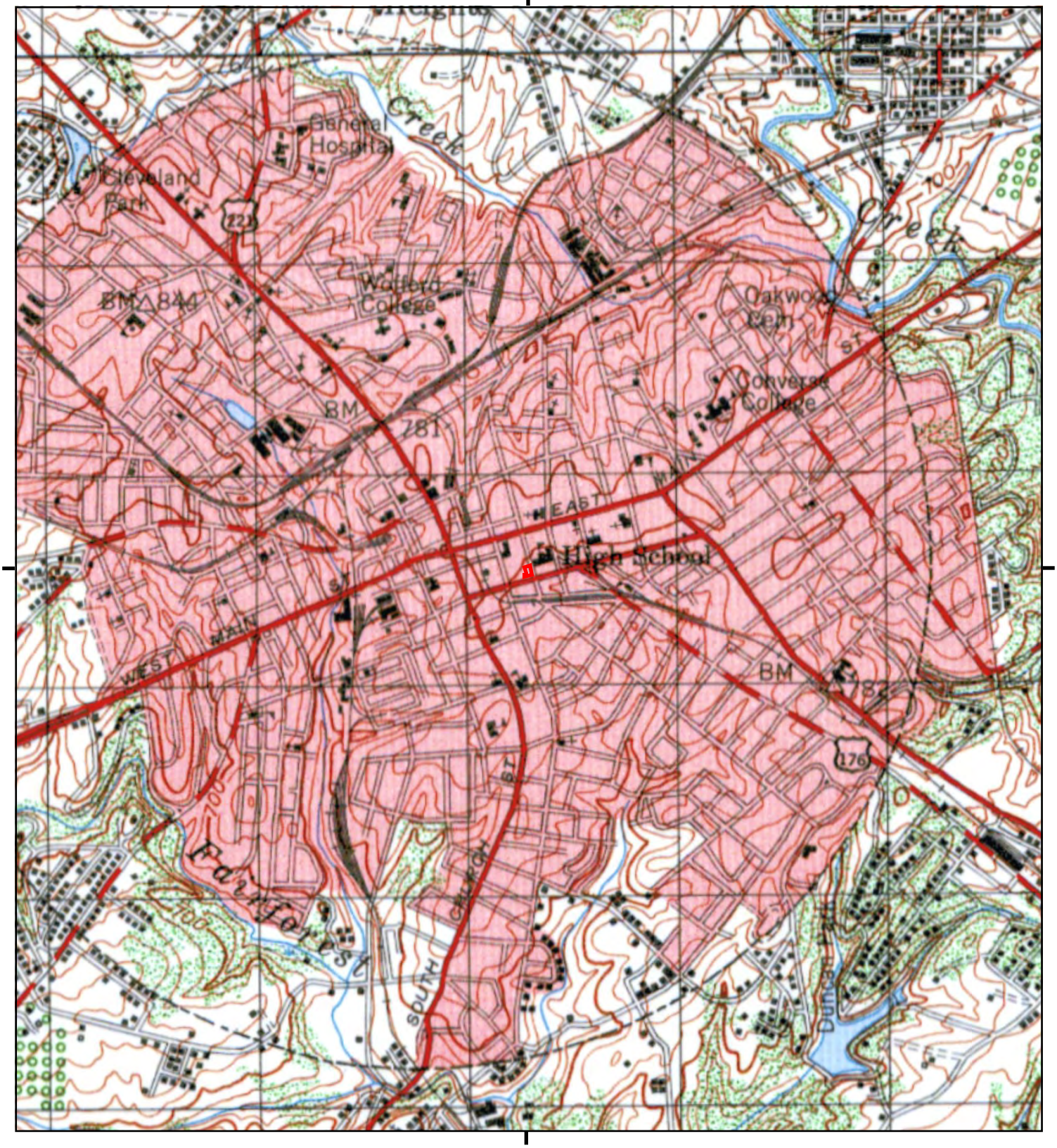

This report includes information from the following map sheet(s).

0 Miles 0.25 0.5 1 1.5

NW N NE
W E
SW S SE

TP, SPARTANBURG, 1947, 15-minute

SITE NAME: East Kennedy Street and South Converse
ADDRESS: East Kennedy Street and South Converse
Spartanburg, SC 29306
CLIENT: Bunnell-Lammons Engineering

N

Appendix J
Resumes

CASEY WOODY
Environmental Scientist

Years of Experience
2

Education
B.S. Earth and Environmental Science, UNC Charlotte

Certifications
SCDHEC Asbestos Building Inspector

A/B UST Operator

Career Summary

As an Environmental Scientist, Casey Woody works with the environmental services department of BLE. Mr. Woody's experience includes Phase I and II Environmental Site Assessments (ESAs), groundwater and soil sampling, and asbestos surveys. In addition, he also performs well development and sampling, Underground Storage Tank (UST) removal, and supervises contamination cleanup.

Project Experience

- **Phase I ESA, Industrial Redevelopment ~1,200 Acres – Greer, SC**
  Mr. Woody performed a Phase I ESA on three tracts for a proposed industrial park in Greer, South Carolina. The property generally consisted of undeveloped wooded land, with surrounding areas consisting of mixed commercial, industrial, and institutional areas.
- **Groundwater Well Installation and Sampling - Bulk Oil Terminal, Wilmington, NC**
  Mr. Woody conducted groundwater gauging and sampling, along with installation of multiple groundwater monitoring wells. The site is a port for the bulk distribution of petroleum and chemical solvents located on a large river system.
- **Monitoring Well Installs and Sampling – Various Locations in North Carolina and South Carolina**
  Mr. Woody performed soil screening to determine well locations and depths of wells for UST/AST facilities. Mr. Woody has performed drilling using ga Geoprobe, SME drilling, rock core drilling, and air-hammer drilling. He has also conducted project management, field work, data entry, report preparation and the subsequent submittal of reports to regulators under the oversight of a Professional Geologist.
- **Pre-Demolition Asbestos, Commercial Buildings, Columbia, SC**
  Mr. Woody performed the asbestos survey, sampling and reporting of the site totaling six commercial buildings and ancillary structures (total ~160,000 SF).

DYLAN KUBAT, GIT

Staff Geologist

Years of Experience

2

Education

B.S. Geological and Earth Sciences/ Geosciences, University of South Carolina (2022)

Certifications

Geologist in Training (GIT) – SC

40-Hour HAZWOPER

SCDES Asbestos Building Inspector

Gas Vapor Mitigation System Inspector

SCDES UST A/B Operator

Career Summary

Mr. Kubat is a Staff Geologist based out of our Columbia office and works in the Due Diligence & Compliance department. Mr. Kubat's primary responsibilities include Phase I ESAs, Phase II ESAs, Hazardous Materials Surveys, and soil and groundwater sampling.

Project Experience

- **Phase I Environmental Site Assessments – Various Locations in Southeast**
  Mr. Kubat supports the preparation of Phase I Environmental Site Assessments of residential, commercial, and industrial properties pursuant to ASTM E-1527 and AAI. Mr. Kubat also performs research on property records, regulatory database searches, and performs Site reconnaissance under the oversight of an Environmental Professional.
- **Phase II Environmental Site Assessments – Various Locations in Southeast**
  Mr. Kubat supports field activities associated with Phase II Environmental Site Assessments, including the collection of groundwater, soil, and sub-slab soil gas samples. He prepares Chain of Custody records associated with sample transport and prepares reports documenting laboratory results and field activities.
- **Soil, Groundwater, and Gas Sampling**
  Mr. Kubat performs groundwater sampling for underground storage tank facilities, drycleaners, and various other regulated facilities across the Southeast. He is responsible for the sampling of groundwater monitoring wells and surface water streams in accordance with state regulatory requirements, field analysis, preparation of Chain of Custody records, and sample submittal. In addition, Mr. Kubat performs analytical data entry and supports Project Managers with report preparation.
- **Construction Materials Testing**
  Mr. Kubat performs various testing methods primarily in relation to soil compaction, concrete, and soil bearing capacity. He also frequently performs rebar inspections.

DANIEL R. MATZ, P.E.
Senior Environmental Engineer

Years of Experience
10+

Education
M.S. Environmental Engineering and Science,
Clemson University

B.S. Physics of the Environment,
Furman University

Certifications
Professional Engineer
FL, MI, MO, NC, SC

40 Hour HAZWOPER

SCDHEC Asbestos Building Inspector

Career Summary

Mr. Dan Matz is a Senior Environmental Engineer with over 10 years of experience. His technical practice includes managing environmental due diligence services, vapor intrusion assessments, Brownfield assessments, asbestos surveys and abatements, remediation/ corrective action, Spill Prevention Plans and Stormwater Plans. He provides consulting advice to corporate, financial and legal clients, providing solutions to meet clients' goals. Mr. Matz's experience includes:

- Conducting Phase I and Phase II Environmental Site Assessments of commercial/industrial properties pursuant to ASTM E-1527-13 and AAI
- Executing Brownfield assessments and required remediation and/or mitigation of environmental contaminants
- Developing Spill Prevention, Control and Countermeasure (SPCC) Plans for industrial bulk storage facilities
- Preparing self-certified SPCC Plans for petroleum retail facilities through North and South Carolina
- Conducting groundwater assessments at sites across the southeastern United States

Project Experience

- **Brownfields Assessment – Charleston, SC**
  A Phase I ESA was performed on a vacant automobile dealership. On behalf of a prospective purchaser, a Site Investigation was negotiated under the terms of a SC Brownfields Agreement. The Site Investigation included an evaluation of soil and groundwater. Based on the results, the prospective purchaser received closure from South Carolina.
- **SPCC Plan – Savannah, GA**
  BLE prepared a Spill Prevention Control, and Countermeasures (SPCC) Plan for a bulk petroleum storage facility in Savanah, Georgia. Total petroleum storage capacity at the facility was greater than 5-million gallons. The final SPCC Plan was certified and provided to the client.
- **Vapor Intrusion Assessment – Clemson, SC**

BLE preformed a Phase I ESA and Limited Phase II ESA for a former dry-cleaner. Soil, groundwater, and soil gas contamination from chlorinated solvents was identified in the location of the drycleaner. As a result, a vapor mitigation barrier was installed in each of the commercial/residential buildings during redevelopment of the site.

EXHIBIT W

EXHIBIT W

Identification of Wetlands

Company: Kennedy Street Owner, LP

Development: Northwest Corner of South Converse Street and East Kennedy Street

Development Location: E Kennedy St Spartanburg, SC 29306

County: Spartanburg Acres: 0.25

X I certify that the development listed above **does not** contain jurisdictional and non-jurisidictional wetlands.

_____ I certify that the development listed above **does** contain jurisdictional and/or non-jurisidictional wetlands and the proposed development will not disturb the wetlands. The wetlands are _____ (acres) in size, rendering the buildable percentage at _____%.

I have provided the following:

1. National Wetlands Inventory (NWI) map
2. My credentials that qualify me to make this determination.

Financial Interest: Neither I nor the company I work for have any financial interest in the proposed LIHTC application other than in the practice of our profession.

Signature and Certification of Wetlands Professional — Date: 4/17/25

Laura Belanger, PWS

Name of Wetland Professional

Signature and Certification of Development Owner — Date: 5/14/25

Kennedy Street Owner, LP

Name of Developer

U.S. Fish and Wildlife Service

National Wetlands Inventory

2304 S Converse Exhibit W NWI Map



May 23, 2024

Wetlands

- Estuarine and Marine Deepwater
- Estuarine and Marine Wetland
- Freshwater Emergent Wetland
- Freshwater Forested/Shrub Wetland
- Freshwater Pond
- Lake
- Other
- Riverine

This map is for general reference only. The US Fish and Wildlife Service is not responsible for the accuracy or currentness of the base data shown on this map. All wetlands related data should be used in accordance with the layer metadata found on the Wetlands Mapper web site.

National Wetlands Inventory (NWI)
This page was produced by the NWI mapper

bluelinc
ENVIRONMENTAL CONSULTANTS, LLC

LAURA H. BELANGER, PWS
President
laura.belanger@bluelineenviro.com

Areas of Specialization:

- 404/401 Permitting – Individual and Nationwide Permits
- Compensatory Mitigation
- Mitigation Bank Management

Education:
M.A. in Energy and Environmental Analysis, Boston University
B.S. in Biology and Recreation Management, Appalachian State University
Army Corps of Engineers Wetland Delineation and Management Training
OSHA 40 - hour Hazardous Waste Site Operations
NCSU River Course Level I - Stream Classification and Assessment
NCSU River Course Level II - Stream Restoration Design Principles
NCSU River Course Level III - Advanced Stream Restoration Design Principles
Rosgen Level I - Applied Fluvial Geomorphology
Rosgen Level II - River Morphology and Applications
Rosgen Level III – River Assessment and Monitoring

Professional Affiliations:
American MENSA
Society of Wetland Scientists, Professional Wetland Scientist 3514

Representative Project Experience:

- *Michelin Regional Warehouse Hwy 101* – Performed preliminary wetlands delineations on a total of 8 sites as part of the site selection process. Coordinated the Section 404/401 Individual Permit for the 400+ acre industrial development. Project scope involved extensive alternatives analysis, development of onsite and offsite compensatory mitigation and coordination with multiple regulatory agencies.

- *Highway 25 Retail Center* – Jurisdictional wetlands determination and Section 404/401 permitting (individual permit) for a 56 acre commercial retail site. Project scope involved the development of onsite and offsite compensatory mitigation and the development, approval and implementation of the first relocation of the federally endangered Bunched Arrowhead, *Saggitaria fasciculata* in South Carolina.

- *Rock Hill Retail Center*—Section 404/401 permitting (individual permit) for a 58-acre commercial retail center in York County, SC. Developed onsite compensatory mitigation plan to perform onsite stream restoration and other wetland, stream and riparian area preservation to offset impacts associated with development.

- *Boulder Creek Residential Subdivision* – Section 404/401 permitting for a 53-acre, 74-lot subdivision in Greenville County, SC. Permitting activities included the development of a compensatory mitigation plan and memorandum of agreement for management of federally threatened dwarf-flowered heartleaf, *Hexastylis naniflora*.

- *Grove Creek Force Main and Trunk Sewer*—Jurisdictional wetlands determination and Section 404/401 permitting for a 2 mile long sanitary sewer force main in Greenville County connecting the Grove Creek Waste Water Treatment Plant with Saluda River. Permitting activities included the development of an offsite compensatory mitigation plan.